DOCUMENTS EXPEDITING PROJECT

[COMMITTEE PRINT]

FEDERAL REAL AND PERSONAL PROPERTY INVENTORY REPORT (CIVILIAN AND MILITARY) OF THE UNITED STATES GOVERNMENT COVERING ITS PROPERTIES LOCATED IN CONTINENTAL UNITED STATES, IN THE TERRITORIES, AND OVERSEAS

AS OF

JUNE 30, 1959

COMMITTEE ON GOVERNMENT OPERATIONS

EIGHTY-SIXTH CONGRESS

SECOND SESSION

Printed for the use of the Committee on Government Operations

---

UNITED STATES

GOVERNMENT PRINTING OFFICE

49199 WASHINGTON : 1960

COMMITTEE ON GOVERNMENT OPERATIONS

WILLIAM L. DAWSON, Illinois, *Chairman*

CHET HOLIFIELD, California
JOHN W. McCORMACK, Massachusetts
JACK BROOKS, Texas
L. H. FOUNTAIN, North Carolina
PORTER HARDY, JR., Virginia
JOHN A. BLATNIK, Minnesota
ROBERT E. JONES, Alabama
EDWARD A. GARMATZ, Maryland
JOHN E. MOSS, California
JOE M. KILGORE, Texas
DANTE B. FASCELL, Florida
MARTHA W. GRIFFITHS, Michigan
HENRY S. REUSS, Wisconsin
OVERTON BROOKS, Louisiana
ELIZABETH KEE, West Virginia
KATHRYN E. GRANAHAN, Pennsylvania
JOHN S. MONAGAN, Connecticut
NEAL SMITH, Iowa

CLARE E. HOFFMAN, Michigan
R. WALTER RIEHLMAN, New York
GEORGE MEADER, Michigan
CLARENCE J. BROWN, Ohio
FLORENCE P. DWYER, New Jersey
JOE HOLT, California
ROBERT P. GRIFFIN, Michigan
GEORGE M. WALLHAUSER, New Jersey
JESSICA McC. WEIS, New York
ODIN LANGEN, Minnesota
ROBERT R. BARRY, New York

CHRISTINE RAY DAVIS, *Staff Director*
ORVILLE S. POLAND, *General Counsel*
JAMES A. LANIGAN, *Associate General Counsel*
HELEN M. BOYER, *Minority Professional Staff*
J. P. CARLSON, *Minority Counsel*

EXECUTIVE AND LEGISLATIVE REORGANIZATION SUBCOMMITTEE

WILLIAM L. DAWSON, Illinois, *Chairman*

DANTE B. FASCELL, Florida
KATHRYN E. GRANAHAN, Pennsylvania
NEAL SMITH, Iowa

CLARENCE J. BROWN, Ohio
ROBERT R. BARRY, New York
CLARE E. HOFFMAN, Michigan, ex officio

EARLE J. WADE, *Research Analyst*

CONTENTS

PERSONAL PROPERTY

Page

Part I. Introduction and summary:
Introduction 1

Part II. Master recapitulation of Federal personalty and realty assets of the U.S. Government as of June 30, 1959; June 30, 1958; and June 30, 1957; and grand recapitulation, by functional use basis, of assets as of 1959, 1958, and 1957 11

Grand recapitulation of the personalty and realty assets of the U.S. Government (agencies, offices and establishments of the Government, including the Department of Defense) as of June 30, 1959; June 30, 1958; and June 30, 1957 13

Grand recapitulation of the personalty and realty assets of the U.S. Government, classified on a functional use basis as of June 30, 1959; June 30, 1958; and June 30, 1957 14

Part III. Personalty inventory of executive, legislative, and judiciary offices, agencies, and establishments of the U.S. Government as of June 30, 1959; and real and personal property report of the Department of Defense as of June 30, 1959 15

Worldwide Government personalty recapitulation as of June 30, 1959 17

Summary statement, Department of the Treasury 18

Statement on personal property of the U.S. Government as of June 30, 1959, summary tables 20

Department and agency breakdown tables (personalty) 22

Department of the Treasury regulations and instructions 33

Personalty inventory of the Architect of the Capitol as of June 30, 1959 50

Personalty inventory (under the jurisdiction) of the Sergeant at Arms of the U.S. Senate as of June 30, 1959 51

Personalty inventory of the Office of the Clerk of the House of Representatives as of June 30, 1959 52

Personalty inventory of the Library of Congress as of June 30, 1959 53

Personalty inventory of the Supreme Court of the United States of America as of June 30, 1959 54

Personalty inventory of the U.S. courts of appeals, U.S. district courts, U.S. Customs Court, Emergency Court of Appeals, and the Administrative Office of the U.S. Courts (located within the continental United States and in the Territories) as of June 30, 1959 55

Worldwide personalty inventory of the Department of Defense, excluding financial assets of the Department reported elsewhere in the report, as of June 30, 1959 57

Real and personal property report of the Department of Defense 59

Summary 60

Part I. Military real property 68

Section A. Inventory of military real property 68

Department of Defense summary 69

Department of the Army 96

Department of the Navy 108

Department of the Air Force 116

Section B. Construction in progress 124

Page

Part II. Military personal property 127
Section A. Inventory of military equipment and supplies in the consolidated supply systems and in stock funds 127
Department of Defense summary 131
Army supply system inventories 134
Navy supply system inventories (excluding Marine Corps) 137
Marine Corps supply system inventories 143
Air Force supply system inventories 148
Section B. Military and general equipment issued for use (including production equipment) 151
Section C. Inventories held in industrial funds 159
Section D. Surplus personal property in hands of property disposal officers 160
Section E. National industrial reserve 163
Part III. Progress in recording and reporting properties 167
Section A. Office of the Secretary of Defense published directives and instructions and current projects pertaining to property accounting and reporting 167
Section B. Department of the Army 185
Section C. Department of the Navy 190
Section D. Department of the Air Force 193

Charts

1. Department of Defense worldwide properties by geographic location 65
2. Department of Defense real and personal properties by major type and service 67
3. Cost of military real property controlled 70
4. Cost of 10 largest categories of Department of Defense real property—worldwide 87
5. Acreage controlled 94
6. Cost of the 10 largest categories of real property—continental United States 107
7. Department of Defense supply system inventories by service 133
8. Supply system inventories (including stock funds), Department of the Army 138
9. Supply system inventories (including stock funds), Department of the Navy 142
10. Supply system inventories (incuding stock funds), Marine Corps 147
11. Supply system inventories (including stock funds), Department of the Air Force 152

Tables

1. Summary of property holdings, by locations, military department, and type, Department of Defense 64
2. Summary of property holdings, by military department and type and class, Department of Defense 66
3. Cost of military real property controlled, by location, Department of Defense 71
4. Acreage and estimated current value of public domain lands used for military and civil functions, by location, Department of Defense 74
5. Acreage and estimated current value of public domain lands used for military functions, by military department and location, Department of Defense 75
6. Acreage and estimated present-day valuation of donated land used for military and civil functions, by location, Department of Defense 76
7. Acreage and estimated present-day valuation of donated land used for military functions, by military department and location 78
8. Cost of military real property controlled, by status and location, Department of Defense 84
9. Cost of military real property, by location and facility class, Department of Defense 85
10. Area and cost of 10 largest categories of real property, by category, worldwide, Department of Defense 86
11. Cost of buildings, by military department and location, Department of Defense 89

Page

12. Annual rental paid for military real property leased from outside sources, by military department and location 90
13. Annual rental received for military real property leased to outside sources, by military department and location 91
14. Acreage of military real property controlled, by military department and location 92
15. Acreage of military real property controlled, by geographic location and type of tenure 95
16. Acreage in United States compared to acreage under Department of Defense, by type of tenure 97
17. Cost and acreage of military real property controlled, by States, Department of Defense 98
18. Costs and rentals of military real property controlled in continental United States, by status and type of installation, Department of the Army 101
19. Acreage of military real property controlled in continental United States, by status and type of installation and tenure, Department of the Army 102
20. Cost and acreage of military real property controlled, by tenure and States, Department of the Army 104
21. Quantity and cost of 10 largest categories of military real property in continental United States, by category, Department of the Army 106
22. Costs and rentals of military real property controlled in continental United States, by status and type of installation, Department of the Navy 110
23. Acreage of military real property controlled in continental United States, by status and type of installation and tenure, Department of the Navy 111
24. Cost and acreage of military real property controlled, by tenure and States, Department of the Navy 113
25. Quantity and cost of 10 largest categories of military real property in continental United States, by category, Department of the Navy 115
26. Costs and rentals of military real property controlled in continental United States, by status and type of installation, Department of the Air Force 118
27. Acreage of military real property controlled in continental United States, by status and type of installation and tenure, Department of the Air Force 120
28. Cost and acreage of military real property controlled, by tenure and States, Department of the Air Force 121
29. Quantity and cost of 10 largest categories of military real property in continental United States, by category, Department of the Air Force 123
30. Cost of work in place on construction in progress, by military department and location, Department of Defense 125
31. Supply system inventories, by source of funds and military department, Department of Defense 132
32. Supply system inventories (including stock funds), by inventory strata and military service, Department of Defense 135
33. Supply system inventories (including stock funds), by inventory strata and category, Department of the Army 136
34. Stock fund inventories, by inventory strata and category, Department of the Army 139
35. Supply system inventories (including stock funds), by inventory strata and category, Department of the Navy, exclusive of Marine Corps 141
36. Stock fund inventories, by inventory strata and category, Department of the Navy, exclusive of Marine Corps 144
37. Supply system inventories (including stock funds), by inventory strata and category, Marine Corps 145
38. Stock fund inventories, by inventory strata and category, Marine Corps 149
39. Supply system inventories (including stock funds), by inventory strata and category, Department of the Air Force 150
40. Stock fund inventories, by inventory strata and category, Department of the Air Force 153
41. Production equipment inventory, by type and military department, Department of Defense 157

42. Metalworking equipment costing $500 or more each in continental United States, by military department and production equipment codes, Department of Defense ..... Page 158
43. Industrial fund inventories, Department of Defense 161
44. Surplus and foreign excess property inventories held by property disposal officers, Department of Defense 162
45. National industrial reserve plants, by status and category of product 165

REAL PROPERTY

Part IV. Worldwide recapitulation of U.S. Government realty as of June 30, 1959; and tables of reconciliation between Department of Defense and General Services Administration realty acreage and cost data, as of June 30, 1959 199
Worldwide recapitulation of U.S. Government realty as of June 30, 1959 201
Reconcilation of acreage between General Services Administration and Department of Defense:
Total, Department of Defense acreage reconciliation 202
Department of the Army acreage reconciliation 202
Department of the Navy acreage reconciliation 202
Department of the Air Force acreage reconciliation 202
Reconciliation of costs between General Services Administration and Department of Defense:
Total Department of Defense costs reconciliation 203
Department of the Army costs reconciliation 203
Department of the Navy costs reconciliation 203
Department of the Air Force costs reconciliation 203
Part V. Realty inventory of (1) executive agencies, offices, and establishments of the U.S. Government; (2) Department of Defense; and (3) Architect of the Capitol, located in continental United States, as of June 30, 1959 205
Realty inventory, executive agencies, offices, and establishments of the U.S. Government, including the Department of Defense, in continental United States, as of June 30, 1959 207
General Services Administration authority and scope 209
Table 1. Federal real property throughout the world as of June 30, 1959 211
Table 2. Federal real property in the United States as of June 30, 1959 214
Table 3. Federal real property outside the United States as of June 30, 1959 216
Table 4. Federal real property in the United States, by State 217
General Services Administration regulations and instructions 219
Realty inventory of the Architect of the Capitol, as of June 30, 1959 241
Part VI. Investments in related areas (realty) of the executive agencies, offices, and establishments of the U.S. Government, including the Department of Defense, covering investments not included in overall report, as of June 30, 1959 245
Summary, worldwide related realty inventory of the executive agencies, offices, and establishments of the U.S. Government, including the Department of Defense, covering investments in (related) areas not included in overall report, as of June 30, 1959 247
Related real property of selected departments and agencies other than the Department of Defense, as of June 30, 1959 248
Breakdown tables covering related real property by department, agency, and office, as of June 30, 1959 249
Part VII. Realty inventory of executive agencies, offices, and establishments of the U.S. Government, including the Department of Defense, located in the Territories and possessions of the United States and in foreign countries, as of June 30, 1959 253
Summary, realty inventory of executive agencies, offices, and establishments of the U.S. Government, including the Department of Defense, covering properties located in the Territories and possessions of the United States, and in foreign countries, as of June 30, 1959 255

Page

Part VIII. Realty donated or acquired at no cost to the Federal Government (previously listed at "zero value" or at $1, for accounting purposes), as of June 30, 1959 257
Recapitulation, Federal realty donated or acquired at no cost to the Federal Government (previously listed at "zero value" or at $1 for accounting purposes), as of June 30, 1959 259
Inventory, Department of Commerce 260
Inventory, Department of Defense 261
Inventory, Department of Health, Education, and Welfare 264
Inventory, Department of Justice 308
Inventory, Department of the Treasury, including the Bureau of the Mint, Bureau of Customs and U.S. Coast Guard 309
Part IX. Federal public domain properties 321
Recapitulation, estimated evaluations of Federal public domain acreage, including mineral resources 323
Tables and summaries covering estimated present-day value of Federal public domain properties as of June 30, 1959 324
Public domain properties, Department of Agriculture 326
Public domain properties, Department of Commerce, Bureau of Public Roads 328
Public domain properties, Department of Commerce, Coast and Geodetic Survey 328
Public domain properties, Department of Defense 330
Public domain properties, Department of the Interior 332
Mineral resources value of the public domain (table IV) 336
Public domain properties, Department of Health, Education, and Welfare 338
Public domain properties, Department of Justice, Bureau of Prisons 355
Public domain properties, Post Office Department 356
Public domain properties, U.S. Coast Guard, Department of the Treasury 357
Public domain properties, Federal Aviation Agency 384
Public domain properties, General Services Administration 388
Public domain properties, Veterans' Administration 389
Public domain properties, Atomic Energy Commission 390
Public domain properties, International Boundary and Water Commission, United States and Mexico, U.S. section 397

Part VIII. Realty donated or acquired at no cost to the Federal Government (previously listed at "zero value" or at $1, for accounting purposes), as of June 30, 1950 ..... Page 257

Recapitulation, Federal realty donated or acquired at no cost to the Federal Government (previously listed at "zero value" or at $1 for accounting purposes), as of June 30, 1950 259

Inventory, Department of Commerce 260

Inventory, Department of Defense 261

Inventory, Department of Health, Education, and Welfare 264

Inventory, Department of Justice 268

Inventory, Department of the Treasury, including the Bureau of the Mint, Bureau of Customs, and U.S. Coast Guard 269

Part IX. Federal public domain properties 271

Recapitulation, estimated evaluations of Federal public domain acreage, including mineral resources 272

Tables and summaries covering estimated present-day value of Federal public domain properties as of June 30, 1950 274

Public domain properties, Department of Agriculture 276

Public domain properties, Department of Commerce, Bureau of Fisheries 278

Public lands 278

Public domain properties, Department of Commerce, Coast and Geodetic Survey 278

Public domain properties, Department of Defense 280

Public domain properties, Department of the Interior 282

Mineral resources value of the public domain (table IV) 286

Public domain properties, Department of Health, Education, and Welfare 288

Public domain properties, Department of Justice, Bureau of Prisons 288

Public domain properties, Post Office Department 289

Public domain properties, U.S. Coast Guard, Department of the Treasury 290

Public domain properties, Federal Aviation Agency 288

Public domain properties, General Services Administration 288

Public domain properties, Veterans' Administration 289

Public domain properties, Atomic Energy Commission 290

Public domain properties, International Boundary and Water Commission, United States and Mexico, U.S. section 297

FEDERAL REAL AND PERSONAL PROPERTY INVENTORY REPORT (CIVILIAN AND MILITARY) OF THE U.S. GOVERNMENT, COVERING ITS PROPERTIES LOCATED IN CONTINENTAL UNITED STATES, IN THE TERRITORIES, AND OVERSEAS, AS OF JUNE 30, 1959

PART I

INTRODUCTION

This Federal property inventory report, represents a compilation of the assigned values of real and personal property owned or controlled by the Federal Government. It is the fifth attempt by the House Committee on Government Operations to record, in a comprehensive and concise manner, assets of the Government. This report covers data as of June 30, 1959, of properties located in continental United States, in the territories, and at overseas bases. Previously, the committee has compiled Federal property inventory reports as of June 30, 1955 (12th Intermediate Report, Report No. 1930, 84th Cong., 2d sess.), June 30, 1956, June 30, 1957, and June 30, 1958.

Each year the committee staff assigned to this project, together with Government department and agency representatives, have delved further into the inventory accounting systems employed by Federal departments and agencies in an effort to include assets heretofore not included because of incomplete records or due to their not being under inventory accounting control.

One needs only to compare the previous inventory reports to visualize the tremendous progress which has been made in the improved accounting methods and recordkeeping of the gigantic amounts of real and personal property owned or controlled by the Federal Government. Up-to-date accounting systems have furthered the efforts of Government departments and agencies to bring inventories under accounting control. This progress, which is being constantly observed, has been stimulated within the departments and agencies as a result of the interest in, and the scrutiny of, Federal property inventories by Members of Congress and particularly the membership of this committee.

Again this year, additional refinements are reflected within this Federal property inventory report. Concentrated efforts will continue, in working with Government department and agency representatives, to improve and broaden the scope of property inventory reports. It is the desire of the committee eventually to present an inventory report which will furnish the Congress and the public a complete and comprehensive listing of Federal personalty at acquisition cost and all Federal realty at acquisition cost, as well as at estimated present-day evaluations. This objective has been partially realized in that public domain and Capitol Hill realty is in this report, and has been previously, recorded at estimated present-day evaluations. In addi-

tion, this current report reflects estimated present-day evaluations of Federal realty heretofore recorded at "zero value" or recorded at $1 for accounting purposes. Progress is continuing in the direction of attaining the ultimate objective of the committee of presenting a realistic and defensible inventory expressed in terms of value-in-use or estimated present-day evaluation.

FEDERAL PERSONALTY

Most Federal personalty figures in this report are furnished the committee by the Department of the Treasury, on request of the chairman of the committee. The Department of Defense reports direct to the committee all its inventories, real and personal, for the three military departments and the Corps of Engineers, civil functions. Personalty inventories of the Architect of the Capitol, the Sergeant-at-Arms of the U.S. Senate, the Clerk of the House of Representatives, the Library of Congress, the Supreme Court of the United States, the U.S. courts of appeals, U.S. district courts, and the special U.S. courts are reported to the committee direct.

Federal personalty (exclusive of cash and related cash items) is reported herein at acquisition cost. This manner of reporting these assets has been discussed with representatives of the General Accounting Office and the Department of the Treasury. It is the consensus that this approach represents a realistic method of recording personalty items, especially in light of replacement costs and in considering amounts received for such items when they are declared surplus and offered for sale. In recording values of items such as paintings, portraits, statues, numerous publications and volumes of books where records are unavailable or the acquisition cost is unknown, an estimated or known value has been used. Numerous personalty assets of the Federal Government are listed on its inventory records at "no value" inasmuch as some such items were donated to the Federal Government at no cost and in many instances it is impossible to place a realistic value on these properties because of their patriotic or sentimental rather than intrinsic value. Such is the case of many items located in the Library of Congress, the Smithsonian Institution, the National Archives, and in other storehouses of the Nation. Another example is the famous Hope diamond which was donated to the U.S. Government and which is valued at figures from something like $200,000 ranging to $2 million. It is a known fact that this asset is worth a considerable sum of money, yet it is not included in inventory reports of this committee.

The increase in personalty figures in our reports are a result of refinements brought about by improved recordkeeping within the Government and because some Department of Defense inventories have been brought under inventory accounting control. The Treasury Department has been instrumental in furnishing the committee data which reflect refinements in many areas of accounting throughout the Government departments and agencies. This is particularly notable in the worldwide inventories of the Department of Defense.

FEDERAL REALTY (EXCLUDING PUBLIC DOMAIN)

Federal realty is listed herein, for the most part, at acquisition cost, with usage categories and number of acres noted. In many cases, realty which has been donated or obtained by the Government at no cost has been recorded at "no value" or $1, for accounting purposes.

The ultimate objective of the committee is to present a comprehensive, as well as a realistic, inventory of Federal real and personal property. Therefore, the Government departments and agencies having Federal realty under their jurisdiction listed at zero value, or recorded at $1 for accounting purposes, were requested to affix an estimated present-day evaluation on such properties for this year's report. Property falling into this category has been so listed previously as a result of its having been donated, or title thereto being transferred, to the Federal Government at no output of Federal moneys. Cooperation in this endeavor has been received from each such department and agency and the methods and manner employed in the evaluation of public domain lands have been used for property in the "no value" category. These up-to-date evaluation figures have been furnished the committee direct by the departments or agencies concerned. This additional refinement has been accomplished by qualified personnel within the departments who have the knowledge and experience in realty appraisals and without the expense involved of engaging outside appraisal firms. The committee feels it is a great accomplishment, at long last, to have evaluations—either estimated present-day value or acquisition cost—placed on all Federal realty.

In keeping with the desires of the committee, the Architect of the Capitol has furnished realty figures for inclusion in this Federal property inventory report which reflect estimated present-day evaluations on properties under his control.

Construction work-in-progress figures for all Government departments and agencies, including the Department of Defense, are recorded in the realty portion of this report. The accounting of these assets as the work on projects progresses is a realistic way to record billions of dollars' worth of Federal assets which have not always been recorded in this manner. The usual procedure is to wait until the Government takes possession of a project from the contractor before the value of such project is recorded on the books of the Federal Government. Our manner of recording construction-in-progress figures reflects the ultimate objective of a comprehensive and complete listing of all Federal assets in all areas at a given time rather than limited reporting in selected areas. It is also representative of accepted good bookeeping methods and practices.

It should be borne in mind that the acquisition costs recorded for some buildings and facilities are representative of present-day evaluations. This is true when considering the value of buildings and facilities which have been constructed or purchased recently.

An additional refinement in the realty portion of our report this year is the listing of Federal realty, excluding public domain, not only by department and general location (whether it is located in the continental United States, in the Territories, or overseas) but by a breakdown of the acreage by States. This additional information will be of particular interest not only to the congressional offices but

to the general public as well. Heretofore, these breakdown figures were not readily available until the property inventory report had been printed, and breakdown figures thus had to be obtained from supporting documents located in the files of the House Committee on Government Operations or the General Services Administration.

FEDERAL REAL ESTATE—THE ULTIMATE ADOPTION OF PRESENT-DAY ESTIMATED EVALUATION PROCEDURES

As pointed out previously, Federal realty under the jurisdiction of the Architect of the Capitol, public domain acreage, as well as realty heretofore listed at "zero value," is recorded in this report at estimated present-day evaluation. Other realty is recorded at acquisition cost. In most instances the acquisition-cost figures in no way represent present-day value. In many instances values have increased tremendously while in others the properties have decreased in value.

As pointed out previously, evaluation assistance and guidance have been pledged the Committee on Government Operations and the Government departments and agencies, on a pro bono publico basis, by the American Institute of Real Estate Appraisers, to assist and advise in setting guidelines and appropriate criteria to be employed in the reevaluation of Federal realty which will determine the recording of estimated present-day evaluations, as well as known acquisition cost figures. Efforts are continuing with the Bureau of the Budget and the General Services Administration, and avenues are being explored, in an endeavor to reach agreement between Government representatives as to a suitable approach to this undertaking. It has been concluded that an honest approach to the evaluation of Federal realty is to use a formula of "estimated replacement cost, less depreciation." From this formula, it is expected that reevaluation criteria will be developed and put into practice. The committee deplores a continuation of the present practices of evaluation by governmental authorities who are aware that such practices result in misleading and antiquated evaluations which demand a more convincing defense than has been made of them. Remedial practices which will correct this situation should be initiated immediately.

Renewed efforts are being made to secure the adoption of improved standards in evaluation procedures and practices. The committee feels that an inventory report such as this should reflect realistic figures on Federal real estate, based on approved evaluation procedures and practices, rather than merely to include figures which, in many instances, are antiquated and present a misleading picture of the Government's investment.

PUBLIC DOMAIN PROPERTIES

Public domain acreage is listed in this report at estimated present-day evaluations. In some instances, Federal departments and agencies have been able to place an estimated present-day evaluation on buildings, structures, and facilities located on public domain lands. However, these estimates are included for information purposes only in the public domain summary table. In order to avoid duplication and for the sake of clarity, all buildings, structures, and facilities are recorded in the realty section of the inventory report at acquisition

cost. When "yardstick evaluation criteria" have been established and it is possible to list all improvements on Federal lands at estimated present-day evaluations, it will be possible to have all realty tables reflect current up-to-date figures, as well as acquisition costs. The method used in this report has been adopted so as not to confuse the reader and at the same time so as to avoid the overlapping of figures and properties. In some instances, because of the nature of the property and the location of the installation itself, it has not been possible to determine, because of intermingling, whether some structures are located on public domain or other Federal property.

Estimated present-day evaluations of public domain have been determined by qualified field representatives employed in real property field offices of the departments. As a result of their skill and assistance, evaluations have been determined without having to engage the services of private professional appraisers. Methods used in the appraisal of public domain lands have been determined by qualified field representatives, based on long experience in the property appraisal field and on evaluation criteria employed in the evaluating of adjoining Federally or privately owned properties.

The Department of the Interior is responsible for determining overall values of mineral resources, oil, and ore deposits for all Government departments and agencies, and the Department of Agriculture is responsible for furnishing the committee estimated overall values of timberlands, grazing lands, grazing rights, and so forth. All public domain data are furnished the committee direct by the department or agency having such property under its control and are not furnished through the General Services Administration.

Since its Federal property inventory report, as of June 30, 1956, the Committee on Government Operations has listed public domain lands in inventory reports at a realistic estimated present-day evaluation. Prior to that date those lands had been listed at "no value." An attempt was made in 1937 by representatives of the Federal Government to evaluate public domain acreage. After considerable time, effort, and funds had been expended in this endeavor, the end result was an overall evaluation of these properties at $1.25 per acre. Such an unrealistic figure in no way reflects the true value of these lands either in 1937 or today. One of the objectives of the committee's preparation of a Federal property inventory report has been to face this situation on a realistic basis and to investigate these property areas, and, at the same time, to encourage improved accounting of known Federal property assets.

As a result of much effort, coupled with experience and concentrated interest, it has been possible for all departments and agencies to complete the job of placing estimated present-day evaluations on public domain acreage under their control.

For the sake of clarity, acquisition cost figures have been used in this report covering most Federal realty, including buildings, structures, and facilities located thereon. Public domain acreage, federally owned acreage previously listed at "zero value," and Capitol Hill realty are all listed in this report at estimated present-day evaluations. Also included in the realty portion of this report are figures covering areas of construction-in-progress, leasehold improvements, and real-estate collateral acquired.

"FUNCTIONAL USE BASIS" DATA

For the first time, this Federal property inventory report reflects assets—real and personal—in a manner prescribed for Federal usage. Major categories, as listed, represent inventories as of June 30, 1957, 1958, and 1959 (for comparative purposes) and cover the major functions of:

(*a*) Major national security.
(*b*) Veterans' services and benefits.
(*c*) International affairs and finance.
(*d*) Labor and welfare.
(*e*) Agriculture and agricultural resources.
(*f*) Natural resources (including public domain).
(*g*) Commerce and housing.
(*h*) General government.

This functional breakdown follows the same analysis as the receipts and expenditure classifications and has some utility in illustrating how the assets of the Government are being utilized.

ACKNOWLEDGMENTS

Acknowledgment is made to the Government department and agency representatives who have been of such great assistance to the committee in the preparation of this report. Representatives of the property offices of the Architect of the Capitol, the Supreme Court of the United States, the Library of Congress, the Sergeant-at-Arms, U.S. Senate, the Clerk of the House of Representatives, and the Administrative Office of the United States Courts have been most helpful in furnishing data direct to the committee for inclusion in this report.

Without the able assistance of qualified and interested Government representatives furnishing data either direct or on a representative-for-agency basis, the compilation of accurate and comprehensive data in the realty and personalty fields, as represented herein, would not have been possible.

CONCLUSION

Interest in the Federal property inventory reports, compiled by the House Committee on Government Operations, continues to increase. This is partially due to the fact that our report includes a compilation of both realty and personalty data. This is particularly helpful to congressional offices, news media, and others writing articles, about Federal assets whether located in a particular area of our Nation, the entire United States, or worldwide. Rather than having to refer to several documents or many departments, it is possible to obtain the needed information from this one document.

More than ever, inquiries about, and requests for copies of the report are being received from congressional offices, Federal departments and agencies, schools and universities located throughout the United States and abroad, and from the military establishments throughout the world. Requests have also been received from various State governments, private research organizations, clubs, and interested individuals for copies of the report. In addition to requests for the publication, many inquiries are received about certain property areas and various methods of property accounting have been suggested.

Sincere interest in the report is constantly being expressed and favorable commendations are being received on the project itself and the work the committee is doing in constantly improving this long overdue public undertaking.

The report has been the subject of several newsletters originating in congressional offices. In some instances, information in a newsletter will list the total Federal property assets as well as figures covering Federal assets located in a particular area or State.

The committee feels that each Federal property inventory report it releases is a step forward in realizing the objectives of House Resolution 26, introduced in the House of Representatives on January 5, 1955, by former Congressman Martin Dies and referred to the House Committee on Government Operations. Our initial report, as of June 30, 1955, was a starting point and represented efforts in recording Federal assets in one document—in the form of an annual inventory report. Until that time there was no central place where one could find data covering all Federal real and personal assets located in continental United States, the Territories, and at overseas bases. Since this initial undertaking, each Federal property inventory report has reflected improvements and refinements. A primary objective in improving our Federal property inventory reports has been the recording of real and personal assets of the Federal Government in a realistic way—to record realty assets at acquisition cost as well as at estimated present-day evaluations and to record personalty assets at acquisition cost. The undertaking of evaluating public domain properties and real property hereto recorded at zero value or at $1 (for accounting purposes) has been a tremendous task and one made possible by interest in, and participation by, the departments and agencies having such properties under their control. The property representatives of these departments and agencies who have worked with the committee staff in completing this assignment are to be congratulated on the job which has been done.

Federal personalty will continue to be reported at acquisition cost. This decision has been on the advice of the General Accounting Office representatives and other accounting specialists within the Government.

The committee is proud of the accomplishment of having this inventory report reflect present-day estimated evaluations on vast areas of realty. It is expected that in the near future evaluation criteria will be formulated and put into practice which will enable the committee to compile and present to the Members of Congress and to the public an inventory report which will be more realistic, practical, and useful than one which merely reflects acquisition cost figures in certain realty areas.

The Territory of Alaska became our 49th State by Presidential proclamation on January 3, 1959. As a result of this action, some change has taken place in the location of assets of this State in our report. Assets of the new State will be found listed with assets of the "Continental United States" and separated from the "Territories" listings in most intances. The Territory of Hawaii, which became our 50th State by Presidential proclamation on August 21, 1959, continues to have its assets listed herein under the "Territories" listings this year. For the sake of clarity, reference is made to section 48 of Public

Law 86–70, 86th Congress, 1st session, dated June 25, 1959, which reads:

DEFINITION OF "CONTINENTAL UNITED STATES"

SEC. 48. Whenever the phrase "Continental United States" is used in any law of the United States enacted after the date of enactment of this Act, it shall mean the 49 States on the North American Continent and the District of Columbia, unless otherwise expressly provided.

Therefore, it should be understood that assets of the Federal Government located in Alaska are considered as being located in Continental United States without any particular additional reference being made thereto. It is understood that an omnibus bill is in preparation at the present time further clarifying the term, "Continental United States." This has been brought about by the Hawaii statehood proclamation. It is expected that the words "Continental United States" will be changed to read "States of the Union." This further change will be reflected in subsequent property inventory reports.

The scope of an inventory of the properties owned by the Federal Government is tremendous and complex. These inventories are located in areas throughout the world and the recording and reporting of such assets is a massive undertaking. Improved bookkeeping methods and accounting controls are proving to be most helpful, both within the civilian and military departments of the Government. Government property representatives assisting in this endeavor are most interested in improving records which represent the Government's investment in the real and personal property fields. It has been established that the need is great for an up-to-date Federal property inventory project such as the committee has undertaken. This project will continue to reflect various economic changes in values as well as improved inventory reporting practices. These results, represented in informative report form, will be of constant utility.

In compiling and reporting data of a classified nature for inclusion in this report, the committee has, of course, complied with necessary security regulations. Efforts have been made to record classified data in a manner which will insure secrecy and at the same time remain informative and accurate. Breakdown figures have been used in each instance possible and only in restricted areas have lump-sum figures been recorded. Substantiating data covering classified areas are available within the departments for those qualified to see and study on a need-for-use basis.

Since 1950 there has been a remarkable increase among county, city, and State officials in interest and activities of property values. Numerous requests for our property inventory report have been received from State governments. For a long time many State governments have been interested in having up-to-date inventories of their real properties which reflect present-day evaluations. Although there is a great difference in the methods and manner of recording property and its value in States at the present time, there are strong indications that a uniform pattern will be established in the not too distant future for recording these inventories. There is an aroused interest in this subject at the present time and State officials are exchanging ideas, methods, and proposed procedures for improving real property accounting and evaluation processes.

The Federal property inventory report, issued by the Committee on Government Operations, is being used as a handbook in many States at the present time and more and more attention is being focused on this publication, not only in the Washington area, but throughout the United States.

The committee's deadline for issuing our inventory reports is December. However, this deadline has been extended this year as is evidenced by the issue date of our current report. The delay this year has been caused by the untimely fire in the Pentagon back in the early summer. Unfortunately, some of the files covering real property of the Department of the Air Force were completely destroyed by the blaze and it has been necessary for the Department to obtain needed data for reconstructing files from field offices of major Air commands. Because the Department of Defense furnishes the committee with comparative figures for the current year as well as the preceding year on its inventories, it has been necessary to encounter a short delay in the compilation of essential statistics. Therefore, instead of our report being released in December of 1959, it is being released in January.

This Federal property inventory report records Federal real and personal assets, worldwide, as being over $264 billion as of June 30, 1959. These are sizable amounts and it is quite evident that record-keeping operations involved in inventories of this magnitude are tremendous. It is also interesting to observe, in this connection, that the size of the national debt, as of June 30, 1959, was recorded as being over $284 billion—an all-time high.

Efforts will continue in making additional improvements in our property inventory undertaking. Eventually the committee expects to be able to present an inventory report which will reflect not only acquisition cost of Federal real estate, but at the same time its estimated present-day evaluation. At that time the basic objective of the undertaking will have been accomplished.

With continued interest in and cooperation by Government department and agency representatives, working with the committee staff, the ultimate objective can be accomplished.

The results so far attained bear eloquent testimony to the effective performance, by the Committee on Government Operations, of a task assigned to it by Congress. There will obviously always remain the job of keeping the inventory currently in correspondence with the assets of the Government.

49199—60——2

9 REAL AND PERSONAL PROPERTY INVENTORY REPORT

The Federal property inventory report, issued by the Committee on Government Operations, is being used as a handbook in many States at the present time and more and more attention is being focused on this publication, not only in the Washington area, but throughout the United States.

The committee's deadline for issuing our inventory reports is December. However, this deadline has been extended this year as is evidenced by the issue date of our current report. The delay this year has been caused by the untimely fire in the Pentagon back in the early summer. Unfortunately, some of the files covering real property of the Department of the Air Force were completely destroyed by the blaze and it has been necessary for the Department to obtain needed data for reconstructing files from field offices of major Air commands. Because the Department of Defense furnishes the committee with comparative figures for the current year as well as the preceding year on its inventories, it has been necessary to encounter a short delay in the compilation of essential statistics. Therefore, instead of our report being released in December of 1959, it is being released in January.

This Federal property inventory report records Federal real and personal assets, worldwide, as being over $264 billion as of June 30, 1959. These are sizable amounts and it is quite evident that record-keeping operations involved in inventories of this magnitude are tremendous. It is also interesting to observe, in this connection, that the size of the national debt, as of June 30, 1959, was recorded as being over $284 billion—an all-time high.

Efforts will continue in making additional improvements in our property inventory undertaking. Eventually the committee expects to be able to present an inventory report which will reflect not only acquisition cost of Federal real estate but at the same time its estimated present-day evaluation. At that time the basic objective of the undertaking will have been accomplished.

With continued interest in and cooperation by Government department and agency representatives, working with the committee staff, the ultimate objective can be accomplished.

The results so far attained bear eloquent testimony to the effective performance, by the Committee on Government Operations, of a task assigned to it by Congress. There will obviously always remain the job of keeping the inventory currently in correspondence with the assets of the Government.

PART II

MASTER RECAPITULATION OF FEDERAL PERSONALTY AND REALTY OF THE UNITED STATES GOVERNMENT AS OF JUNE 30, 1959 JUNE 30, 1958 JUNE 30, 1957 AND GRAND RECAPITULATION, BY FUNCTIONAL USE BASIS, OF ASSETS AS OF 1959, 1958, AND 1957

PART II

MASTER RECAPITULATION OF FEDERAL PERSONALTY AND REALTY OF THE UNITED STATES GOVERNMENT

AS OF

JUNE 30, 1959

JUNE 30, 1958

JUNE 30, 1957

AND

GRAND RECAPITULATION, BY FUNCTIONAL USE BASIS, OF ASSETS AS OF 1959, 1958, AND 1957

Grand Recapitulation of the Personalty and Realty Assets of the U.S. Government (Agencies, Offices and Establishments of the Government, Including the Department of Defense) as of June 30, 1959, June 30, 1958, and June 30, 1957

[In millions of dollars]

Classification	June 30, 1959	June 30, 1958	June 30, 1957
PERSONAL PROPERTY			
Cash:			
With Treasurer of the United States	5,350	9,749	5,590
On hand and in banks outside the Treasury	931	951	807
Investments (other than public debt)	5,345	3,932	3,943
Accounts and notes receivable	5,406	5,866	6,555
Commodities for sale	6,331	5,573	5,505
Work in process	493	2,371	1,594
Materials and supplies	8,886	8,318	7,531
Loans receivable	20,951	18,484	17,680
Machinery and equipment	11,282	10,793	10,558
Other assets	9,925	9,371	9,732
Department of Defense (equipment, supplies, stock inventories, etc.)	117,716	119,752	117,339
Corps of Engineers (equipment, etc.)	192	188	184
Total personal property	192,808	195,348	187,018
REAL PROPERTY			
Departments and agencies (other than Department of Defense)	15,278	14,855	14,467
Department of Defense, including Corps of Engineers, civil functions	33,935	30,802	28,567
Architect of the Capitol [1]	368	345	335
Other, including construction in progress, etc.	7,022	6,284	5,428
Donated or otherwise acquired at no cost	264		
Public domain acreage, including mineral resources [1]	14,889	14,422	14,215
Total, real property	71,756	66,708	63,012
Total, all property	264,564	262,056	250,030

[1] Computed at estimated present-day evaluation.

Note.—All properties reported are shown in gross amounts without deductions for allowances for losses and depreciation. Only wholly Government-owned corporation assets and other wholly owned assets are included. Assets held under trust arrangements and interagency assets, including public debt securities owned, are excluded. The properties have been valued at acquisition cost or estimated cost when the actual costs were not known. Public domain, donated property and properties under supervision of the Architect of the Capitol are shown at estimated present-day values. Properties acquired as gifts or without cost to the Government are shown at estimated present-day values.

Grand Recapitulation of the Personalty and Realty Assets of the U.S. Government Classified on a Functional Use Basis as of June 30, 1959, June 30, 1958 and June 30, 1957.

[In millions of dollars]

Major function	June 30, 1959	June 30, 1958	June 30, 1957
Major national security:			
Personal property	133,373	137,653	134,776
Real property	36,566	33,196	32,107
Total	169,939	170,849	166,883
Veteran's services and benefits:			
Personal property	284	295	399
Real property	1,346	1,269	1,233
Total	1,630	1,564	1,632
International affairs and finance:			
Personal property	20,219	17,876	16,598
Real property	259	237	223
Total	20,478	18,113	16,821
Labor and welfare:			
Personal property	184	148	136
Real property	275	260	244
Total	459	408	380
Agriculture and Agricultural resources:			
Personal property	13,599	11,537	11,864
Real property	966	866	811
Total	14,565	12,403	12,675
Natural resources:			
Personal property	1,492	1,386	1,430
Real property and public domain	28,182	26,791	24,969
Total	29,674	28,177	26,399
Commerce and housing:			
Personal property	13,183	11,533	10,670
Real property	2,034	2,117	1,546
Total	15,217	13,650	12,216
General government:			
Personal property [1]	10,474	14,920	11,145
Real property	2,128	1,972	1,879
Total	12,602	16,892	13,024
Grand total	264,564	262,056	250,030

[1] Includes cash of the Treasurer of the United States and cash held by accountable officers outside the Treasury amounting to $6,281 million at June 30, 1959, to $10,700 million at June 30, 1958 and to $6,397 million at June 30, 1957.

PART III

PERSONALTY INVENTORY OF EXECUTIVE, LEGISLATIVE, AND JUDICIARY OFFICES, AGENCIES, AND ESTABLISHMENTS OF THE UNITED STATES GOVERNMENT AS OF JUNE 30, 1959

REAL AND PERSONAL PROPERTY OF THE DEPARTMENT OF DEFENSE AS OF JUNE 30, 1959

GRAND RECAPITULATION OF THE PERSONALTY AND REALTY ASSETS OF THE U.S. GOVERNMENT CLASSIFIED ON A FUNCTIONAL USE BASIS AS OF JUNE 30, 1959, JUNE 30, 1958 AND JUNE 30, 1957.

[In millions of dollars]

Major function	June 30, 1959	June 30, 1958	June 30, 1957
Major national security:			
Personal property	[illegible]	[illegible]	[illegible]
Real property	[illegible]	[illegible]	[illegible]
Total	[illegible]	[illegible]	[illegible]
Veterans' services and benefits:			
Personal property	[illegible]	[illegible]	[illegible]
Real property	[illegible]	[illegible]	[illegible]
Total	[illegible]	[illegible]	[illegible]
International affairs and finance:			
Personal property	[illegible]	[illegible]	[illegible]
Total	[illegible]	[illegible]	[illegible]
Labor and welfare:			
Personal property	[illegible]	[illegible]	[illegible]
Real property	[illegible]	[illegible]	[illegible]
Agriculture and agricultural resources:			
Personal property	[illegible]	[illegible]	[illegible]
Real property	[illegible]	[illegible]	[illegible]
Natural resources:			
Personal property	[illegible]	[illegible]	[illegible]
Real property and public domain	[illegible]	[illegible]	[illegible]
Total	[illegible]	[illegible]	[illegible]
Commerce and transportation:			
Personal property	[illegible]	[illegible]	[illegible]
Real property	[illegible]	[illegible]	[illegible]
Total	[illegible]	[illegible]	[illegible]
General government:			
Personal property	[illegible]	[illegible]	[illegible]
Real property	[illegible]	[illegible]	[illegible]
Total	[illegible]	[illegible]	[illegible]
Total	[illegible]	[illegible]	[illegible]

[illegible]

Worldwide Government Personalty Recapitulation as of June 30, 1959

[In thousands of dollars]

Agency or department:	
Executive, legislative, and judiciary offices, agencies, and establishments of the U.S. Government, including financial assets of the Department of Defense and the Corps of Engineers, civil functions	**$74, 899, 823**
Department of Defense (personalty)	**117, 716, 000**
Corps of Engineers, civil functions (personalty)	**192, 100**
Grand total	**192, 807, 923**

Treasury Department

Washington, D.C.

Summary statement

In a letter to the Secretary of the Treasury, dated February 27, 1959, the Honorable William L. Dawson, chairman of the Committee on Government Operations, House of Representatives, requested that the Treasury Department again obtain data from Government departments and agencies on personal property at acquisition costs as of June 30, 1959. This followed the procedure that was established in 1956, and information was compiled in a manner similar to that of the previous years. There were also requested data on Federal investments in related areas covering real estate. Following the practice of the past years, the Department of Defense has reported the greater part of its personal property direct to the committee, and it is incorporated in another section of the report. Certain personal property, however, of the Department of Defense, consisting of (1) cash of disbursing officers, (2) receivables, (3) advances to contractors, and (4) certain progress payments, is included in this section of the report by mutual agreement with the Department of Defense.

The "Statement of Personal Property of the United States as of June 30, 1959" has been prepared by the Treasury Department on the basis of statements of financial condition and asset statements received from Government agencies. In all, there were 151 agencies reporting 257 statements of financial condition and asset statements. The statements were prepared in accordance with the requirements of Supplement No. 1 to Treasury Department Circular No. 966, dated June 1, 1956. This supplement covers in detail the instructions for the preparation of these statements to the Treasury Department as of June 30 of each fiscal year. A copy of this circular and the instructions covering the preparation of the statements of financial condition and asset statements are included as part of the Treasury report to the committee. There is also included a statement of "Related Real Property of Selected Agencies, Other Than Department of Defense, as of June 30, 1959." All agencies cooperated fully in furnishing to the Treasury Department data on the assets held by them. There follows a comparative analysis of the personal property of the U.S. Government, excluding the greater part of the Department of Defense, which is included elsewhere in this report, as of June 30, 1959, and June 30, 1958.

The table below shows a net decrease in personal property in the amount of $507.7 million held by all agencies of the Government, excluding that reported by the Department of Defense in another section of this report. The major decrease in assets was the reduction of "Cash on hand and in banks" of $4.4 billion, stemming from a decrease of that amount during the year in the cash of the Treasurer of the United States. The Treasurer's cash had been allowed to build up in June 1958 to meet expenditures in July 1958. The major increase in assets was in "Loans receivable," amounting to $2.5 billion, resulting from an increase of loans to aid agriculture of $1.3 billion and loans to aid homeowners of $1.1 billion.

Comparative figures on personal property of the U.S. Government (excluding the greater part of the Department of Defense shown elsewhere in this report) as of June 30, 1959 and 1958

[In thousands of dollars]

Classification	June 30, 1959	June 30, 1958	Increase, 1959 over 1958	Decrease, 1959 over 1958
Cash on hand, in banks, etc.	6,280,613	10,700,345		4,419,732
Investments (excluding public debt securities)	5,344,843	3,932,239	1,412,604	
Accounts and notes receivable	5,405,956	5,865,418		459,462
Commodities for sale	6,331,170	5,573,230	757,940	
Work in process	493,234	2,370,757		1,877,523
Materials and supplies	8,886,460	8,318,254	568,215	
Loans receivable	20,951,111	18,483,964	2,467,147	
Machinery and equipment	11,281,749	10,792,424	489,325	
Other assets	9,924,678	9,370,937	553,741	
Total	74,899,823	75,407,568	6,248,972	6,756,717
Net decrease 1959 over 1958			507,745	

NOTE.—All assets herein reported are shown in gross amounts with no deductions for allowances for losses, or depreciation. Only wholly Government-owned corporation assets and other wholly owned assets are included. Assets held under trust arrangements and interagency assets, including public debt securities are excluded. The assets are in the main valued at acquisition cost (known or estimated).

Included in the above statement are loans outstanding amounting to approximately $21 billion. A comparative analysis of these loans, by type of loan, is as follows:

Comparative figures on gross loans outstanding June 30, 1959 and 1958

[In thousands of dollars]

Type of loan	Amount outstanding June 30, 1959	Amount outstanding June 30, 1958	Increase or decrease (—), 1959 over 1958
To aid agriculture	6,160,641	4,825,296	1,335,345
To aid homeowners	4,298,921	3,234,602	1,064,319
To aid industry	705,637	654,183	51,454
To aid States, Territories, etc.	309,988	270,918	39,070
To aid financial institutions	1,811	4,225	−2,414
Foreign loans	8,762,524	8,993,256	−230,732
Other	711,589	501,484	210,105
Total loans receivable [1]	20,951,111	18,483,964	2,467,147

[1] Excludes interagency loans and loans made in foreign currencies. Foreign currency loans amounting to $1,200,000,000 are included in other assets.

The statement of personal property of the U.S. Government and that of the investment in related areas covering real estate were prepared by the Treasury Department in close cooperation with the staff of the Committee on Government Operations, House of Representatives. This cooperative effort, together with the requirements of Public Law 863, is furthering the effort of the U.S. Government in securing asset figures on a consistent basis anchored into accounts maintained in accordance with the principles and standards prescribed by the General Accounting Office.

Statement on Personal Property of the U.S. Government as of June 30, 1959

Personal property of the U.S. Government as of June 30, 1959 (excluding the greater part of the Department of Defense shown elsewhere in this report)—Summary statement

[In thousands of dollars]

	Cash on hand, in banks, and in transit	Investments	Accounts and notes receivable	Commodities for sale, etc.	Work in process	Materials and supplies [1]	Loans receivable	Machinery and equipment	Other assets [2]	Total
Departments										
Agriculture	19,208	(*)	277,057	6,202,906	13	4,407	[3] 6,160,639	383,845	359,434	13,407,599
Commerce	934	6	42,480	3,102	454	14,229	214,222	4,680,532	40,263	4,996,222
Defense (assets not reported elsewhere): [4]										
Wherry Act housing revolving fund			4,025							4,025
Army	259,431		18,177				2,459		146,866	426,933
Navy	75,859		24,500				144		1,132,897	1,233,400
Air Force	73,144		27,396				3,447		989,074	1,093,061
Corps of Engineers, civil functions	683		286						44,163	45,132
Health, Education, and Welfare	20		1,045	1,535	142	2,189	31,367	67,507	206	104,011
Interior	17		134,052	17,697	249	20,080	29,698	200,296	122,756	524,845
Justice	681		412	1,334	1,349	9,620		56,945	129,853	200,194
Labor	34		138			161		4,284	130	4,747
Post Office	134,624		29,143			19,443		254,123		437,333
State	17		118,462			2,196	53,639	53,432	13,293	241,039
Treasury	5,600,297	4,795,290	[5] 4,503,104	7,482	6,295	46,960	[6] 3,470,539	634,675	2,320,645	21,475,288
Subtotal	6,254,949	4,795,296	5,180,277	6,234,147	8,502	119,285	9,966,154	6,335,639	5,299,580	44,193,829
Other Agencies										
Legislative branch	1,470		176	3,841	12,483	8,037		32,873	2,333,193	2,392,073
The judiciary	51					66		2,196	19,376	21,689
Executive Office of the President			950			198,482		3,895		203,327
Funds appropriated to the President	1,788		22,467		525	1,378,149	2,011,357	101,437	1,194,065	4,709,788
General Services Administration	4,897	69	88,980	53,801	6,525	6,840,098	80,601	119,528	24,016	7,218,515
Housing and Home Finance Agency	4,781	196,948	10,373			101	4,010,075	6,716	578,161	4,807,155
Atomic Energy Commission			40,385		402,390	240,588		3,667,830	23,918	4,375,111
Export-Import Bank of Washington	318	3,000	258			4	[7] 3,475,462	246	92,216	3,571,504
Farm Credit Administration	3	349,248	6					187	5,602	355,046
Federal Aviation Agency	16		682	241	61,696	53,431		51,154	327,997	495,217
Federal Deposit Insurance Corporation	399		29			69	1,811	(*)	8,575	10,883
Federal Home Loan Bank Board	(*)		11,535			15		441	15	12,006
National Aeronautics and Space Administration			1,702			3,589		46,357	1,325	52,973
Panama Canal	6,309		3,300	3,534		5,651		64,595	4,263	87,652
St. Lawrence Seaway Development Corporation	97		1,592	(*)						1,689
Small Business Administration	611	282	711				346,636	918	4,464	353,622

Tennessee Valley Authority	255	----------	14,755	1,233	387	37,976	----------	539,527	3	594,136
U.S. Information Agency	----------	----------	1,641	----------	----------	718	----------	54,073	5,168	61,600
Veterans' Administration	4,669	----------	25,705	34,344	24	----------	1,057,725	231,956	2,173	1,356,596
All other independent offices	(*)	----------	432	29	702	210	1,290	22,181	568	25,412
Subtotal	25,664	549,547	225,679	97,023	484,732	8,767,184	10,984,957	4,946,110	4,625,098	30,705,994
Grand total	6,280,613	5,344,843	5,405,956	6,331,170	493,234	8,886,469	20,951,111	11,281,749	9,924,678	74,899,823

[1] Includes materials held for national defense.

[2] Includes foreign currency assets, representing loans and other receivables recoverable in foreign currency, as well as balances of foreign currencies in U.S. depositaries, in the dollar equivalent aggregating $3,304,632,000. These currencies, acquired without the payment of dollars, were generated under various Government programs, principally the Agricultural Trade Development and Assistance Act of 1954, as amended, and the Mutual Security Acts, as amended. Dollar equivalents are computed, for reporting purposes, to provide a common denominator for the currencies of the many countries involved. The rates of exchange used in the conversion of foreign currency units to U.S. dollar equivalent generally depend on the ultimate utilization of these currencies. Loans and other foreign currency receivables that are dollar denominated in loan agreements are valued at agreement rates of exchange. Loans stated in units of foreign currency and receivables in currencies that are available for sale for dollars and certain other U.S. uses are converted at market rates of exchange in effect on reporting dates, i.e., the rates at which the Treasury sells such currency to Government agencies.

[3] Excludes loans guaranteed by the Commodity Credit Corporation amounting to $229,548,000.

[4] Includes certain figures on personal property for the Department of Defense not included under the special section of real and personal property of that Department in this report.

[5] Does not include the principal of World War I debt accounts ($11,427,523,000) on which payments have not been received since 1933.

[6] Includes World War I indebtedness of Finland amounting to $6,078,000. Does not include an amount of $28,102,000 representing loans to various States pursuant to the act approved June 23, 1836, on which no payments have been received.

[7] Excludes guaranteed loans amounting to $2,120,000.

*Less than $500.

NOTE.—All assets herein reported are shown in gross amounts, with no deductions for allowances for losses and depreciation. Only wholly Government-owned corporation assets and other wholly owned assets are included. Assets held under trust arrangements and interagency assets, including public debt securities owned, are excluded. The assets are, in the main, valued at acquisition cost (known or estimated).

Source: Furnished by Treasury Department.

Personal property of the U.S. Government, as of June 30, 1959

[In thousands of dollars]

	Cash on hand, in banks, and in transit	Investments	Accounts and notes receivable	Commodities for sale, etc.	Work in process	Materials and supplies [1]	Loans receivable	Machinery and equipment	Other assets [2]	Total
Department of Agriculture										
Agricultural Research Service:										
Working capital fund			(*)		13	111		541		665
All other			1,646			441		35,173		37,260
Extension Service			234					183	169	586
Farmer Cooperative Service			4					76		80
Soil Conservation Service			79			139		25,548		25,766
Agricultural Conservation Program Service			579							579
Agricultural Marketing Service			1,609					5,726		7,335
Foreign Agricultural Service			441					552		993
Commodity Exchange Authority			1					78		79
Soil bank program			1,259							1,259
Commodity Stabilization Service			170	1,536		163		3,777	1	5,647
Commodity Credit Corporation	17,080		261,952	6,201,096			[3] 2,250,755	244,754	64,996	9,040,633
Federal Crop Insurance Corporation	1		5,916					498		6,415
Rural Electrification Administration	245		90				2,973,478	762	146,257	3,120,832
Farmers Home Administration:										
Disaster loans revolving fund	1,616		424				73,615		5,169	80,824
Farm tenant mortgage insurance fund	201		1,740				33,414		574	35,929
Loan programs	15		204			176	829,377	2,423	45,200	877,395
Office of the General Counsel			3					189		192
Office of the Secretary:										
Working capital fund			18			265		811	2	1,096
All other			8					358		366
Office of Information			(*)			178		120		298
Library			2					94		96
Forest Service:										
Working capital fund			62	364		479		29,607	(*)	30,512
All other	50	(*)	616			2,455		32,575	97,066	132,762
Total, Department of Agriculture	19,208	(*)	277,057	6,202,996	13	4,407	6,160,639	383,845	359,434	13,407,599
Department of Commerce										
General administration:										
Working capital fund				113				512		625
All other			45	438				3,235	835	4,553
Bureau of the Census	25		21		255	164		9,737		10,202
Coast and Geodetic Survey	2		181	544	20	498		25,083		26,328

Maritime activities:										
Federal ship mortgage insurance fund			3			2	1,410	7,827		9,242
Vessel operations revolving fund	736		1,720			6,023			59	8,538
War risk insurance revolving fund	(*)		60							60
All other	32		16,033			3,223	206,553	4,570,852	37,965	4,834,658
Inland Waterways Corporation							6,259		(*)	6,259
Patent Office	139							4,522		4,661
Bureau of Public Roads			23,936		5	2,599		15,998		42,538
National Bureau of Standards, revolving fund		6	383	2,007	174	625		28,806	598	32,599
Weather Bureau			98			1,095		13,960	806	15,959
Total, Department of Commerce	934	6	42,480	3,102	454	14,229	214,222	4,680,532	40,263	4,996,222
DEPARTMENT OF DEFENSE [4]										
Wherry Act housing revolving fund			4,025							4,025
Department of the Army:										
Defense housing			48							48
Defense production guarantees							2,459			2,459
Industrial fund			933						1,311	2,244
Stock fund			7,842							7,842
All other (including cash held by disbursing officers)	259,431		9,354						145,555	414,340
Total, Department of the Army	259,431		18,177				2,459		146,866	426,933
Department of the Navy:										
Defense production guarantees							144		(*)	144
Industrial fund			229						7,562	7,791
Stock fund			11,696						1,303	12,999
Laundry service, Naval Academy			5							5
Marine Corps stock fund			14						33	47
All other (including cash held by disbursing officers)	75,859		12,556						1,123,999	1,212,414
Total, Department of the Navy	75,859		24,500				144		1,132,897	1,233,400
Department of the Air Force:										
Defense production guarantees							3,447			3,447
Industrial fund			274						305	579
Stock fund			12,922						626	13,548
All other (including cash held by disbursing officers)	73,144		14,200						988,143	1,075,487
Total, Department of the Air Force	73,144		27,396				3,447		989,074	1,093,061

See footnotes at end of table, p. 32.

Personal property of the U.S. Government, as of June 30, 1959—Continued

[In thousands of dollars]

	Cash on hand, in banks, and in transit	Investments	Accounts and notes receivable	Commodities for sale, etc.	Work in process	Materials and supplies [1]	Loans receivable	Machinery and equipment	Other assets [2]	Total
Department of Defense [4]—Continued										
Corps of Engineers:										
Revolving fund			286						1,180	1,466
All other (including cash held by disbursing officers)	683								42,983	43,666
Total, Corps of Engineers	683		286						44,163	45,132
Total, Department of Defense (assets not reported elsewhere)	409,117		74,384				6,050		2,313,000	2,802,551
Department of Health, Education, and Welfare										
Food and Drug Administration			67			29		2,288		2,384
Freedmen's Hospital								1,153		1,153
Howard University			43							43
Office of Education:										
Student war loans							353		124	477
All other	2		366				30,496	3,011	10	33,885
Office of Vocational Administration			2					113	5	120
Public Health Service:										
Operation of commissaries, narcotic hospitals			11	18		(*)		26	3	58
Service and supply fund			(*)	1,364	70	3		246	7	1,690
Working capital fund, narcotic hospitals			74	88	72	77		394	33	738
All other			113			1,596	518	53,750		55,977
St. Elizabeths Hospital			2			420		3,872		4,294
Social Security Administration:										
Operating fund, Bureau of Federal Credit Unions	18		342					248	(*)	608
Bureau of Public Assistance			3					127		130
Children's Bureau			9					107		116
Office of the Commissioner								66	2	68
Office of the Secretary:										
Working capital fund				65	(*)	25		236	13	339
All other			13			39		1,870	9	1,931
Total, Department of Health, Education, and Welfare	20		1,045	1,535	142	2,189	31,367	67,507	206	104,011

Department of the Interior										
Bonneville Power Administration			10,535			5,819		10,787	478	27,619
Southeastern Power Administration			1,192					86	82	1,360
Southwestern Power Administration			1,000			480		620	318	2,418
Bureau of Land Management			13,497			370		8,538		22,405
Bureau of Indian Affairs:										
Liquidation of Hoonah housing project							170			170
Revolving fund for loans							9,516			9,516
All others			94,665			440	159	28,419	1,437	125,120
Bureau of Reclamation:										
Upper Colorado River Basin fund			177			108		15,821	5,355	21,461
Continuing fund for emergency expenses, Fort Peck project, Montana			107			127		197	21	452
All other			6,993			4,977	14,915		114,125	141,010
Geological Survey			2,069	10,812	88	860		20,319		34,148
Bureau of Mines:										
Development and operation of helium properties			55	71	1	602		17,288	39	18,056
All other			17	314		311		22,362	(*)	23,004
National Park Service			1,139			711		19,144		20,994
Fish and Wildlife Service:										
Office of Commissioner of Fish and Wildlife			5					25		30
Bureau of Sport Fisheries and Wildlife			91					18,982		19,073
Bureau of Commercial Fisheries:										
Fisheries loan fund	(*)		7				4,540		187	4,734
All other			105	6,400		600		7,526		14,631
Office of Territories:										
Alaska Railroad revolving fund	5		1,174			3,849		26,124	371	31,523
Territory of the Pacific Islands, loans to private trading enterprises							241			241
All other			2					25		27
Virgin Islands Corporation	12		1,218		160	812	157	3,083	343	5,785
Office of the Secretary:										
Working capital fund				100		14		228		342
All other			4					722		726
Total, Department of the Interior	17		134,052	17,697	249	20,080	29,698	200,296	122,756	524,845
Department of Justice										
Legal activities and general administration	579		3			56		5,282	128,439	134,359
Federal Bureau of Investigation			112			201		22,069		22,382
Immigration and Naturalization Service	71		282			76		9,900		10,329
Federal prison system:										
Bureau of Prisons						3,340		11,718	1,398	16,456
Federal Prison Industries, Inc.	31		15	1,334	1,349	5,947		7,976	16	16,668
Total, Department of Justice	681		412	1,334	1,349	9,620		56,945	129,853	200,194

See footnotes at end of table, p. 32.

49199—60——5

Personal property of the U.S. Government, as of June 30, 1959—Continued

[In thousands of dollars]

	Cash on hand, in banks, and in transit	Investments	Accounts and notes receivable	Commodities for sale, etc.	Work in process	Materials and supplies [1]	Loans receivable	Machinery and equipment	Other assets [2]	Total
Department of Labor										
Office of the Secretary: Working capital fund			(*)			54		111		165
Bureau of Employment Security:										
Farm labor supply revolving fund	34		14			107		177	130	462
All other			124					3,996		4,120
Total, Department of Labor	34		138			161		4,284	130	4,747
Post Office Department										
Post Office Department: Postal fund	134,624		29,143			19,443		254,123		437,333
State Department										
Department of State:										
International Boundary and Water Commission			19			168		1,217	5,541	6,945
All other	17		118,443			2,028	53,639	52,215	7,752	234,094
Total, State Department	17		118,462			2,196	53,639	53,432	13,293	241,039
Treasury Department										
Office of the Secretary:										
Reconstruction Finance Corporation, liquidation fund	150		23				30,847		650	31,670
Civil defense loan program							1,009		1	1,010
All other			2			52		188	5,810	6,052
Bureau of Accounts	36,580		4			661		4,268		41,513
Foreign currencies acquired without dollars									2,079,713	2,079,713
Miscellaneous loans and certain other assets		4,795,168	[3] 2,503,725				[4] 3,438,683		192,382	11,019,958
Bureau of the Public Debt			1			2,565		3,635		6,201
Office of the Treasurer:										
Check forgery insurance fund			41							41
All other	5,350,392		54			5,244		771		5,356,461
Bureau of Customs	6,053		742			42		6,835		13,672
Internal Revenue Service:										
Revenue accounts	102,254		1,904,071						226	2,006,551
Administrative accounts			224			468		49,622	2	50,316
Bureau of Narcotics	4		27			16		523	206	776
U.S. Secret Service						28		514		542

U.S. Secret Service			27			16		523	206	776
						28		514		542
Bureau of the Mint			12	23	130	906		6,180		7,251
Bureau of Engraving and Printing			2	2,146	3,279	2,423		23,196	490	31,536
Coast Guard:										
Yard fund			4	176	2,112	1,674		2,468	36	6,470
Supply fund	2		85	5,138						5,225
All other	8	122	3,920		774	32,851		538,920	132	573,727
Exchange stabilization fund	194,853		130					38	40,942	235,963
Comptroller of the Currency	1		37			30		517	55	640
Total, Treasury Department	5,690,297	4,795,290	4,503,104	7,483	6,295	46,960	3,470,539	634,675	2,320,645	21,475,288
Legislative Branch										
Senate	309					481		2,120		2,910
House of Representatives	340					182		3,989		4,511
Architect of the Capitol						1,358		2,457	1,461	5,276
Library of Congress	65			974		16		2,205	2,331,679	2,334,939
General Accounting Office			167			78		2,594		2,839
Government Printing Office:										
Revolving fund	756		9	2,867	12,483	5,922		18,817	53	40,907
All other								691		691
Total, legislative	1,470		176	3,841	12,483	8,037		32,873	2,333,193	2,392,073
The Judiciary										
Supreme Court of the United States	(*)					27		337	1,049	1,413
All other	51					39		1,859	18,327	20,276
Total, judiciary	51					66		2,196	19,376	21,689
Executive Office of the President										
The White House Office						22		263		285
Bureau of the Budget			8					454		462
Council of Economic Advisers			(*)					57		57
National Security Council			(*)					115		115
Office of Civil and Defense Mobilization:										
Civil defense procurement fund			160							160
Other			782			198,460		3,005		202,247
President's Committee on Fund Raising Within the Federal Service								1		1
Total, Executive Office of the President			950			198,482		3,895		203,327
Funds Appropriated to the President										
Mutual Security:										
Mutual security program (ICA)			9,777			979		20,754	22,154	53,664
Mutual security loans (Export-Import Bank of Washington)	702						1,773,352		1,119,490	2,893,544
Development loan fund			2				25,656	56	42,180	67,894
Foreign investment guaranty fund	27									27
Total, mutual security	729		9,779			979	1,799,008	20,810	1,183,824	3,015,129

See footnotes at end of table, p. 32.

Personal property of the U.S. Government, as of June 30, 1959—Continued

[In thousands of dollars]

	Cash on hand, in banks, and in transit	Investments	Accounts and notes receivable	Commodities for sale, etc.	Work in process	Materials and supplies [1]	Loans receivable	Machinery and equipment	Other assets [2]	Total
FUNDS APPROPRIATED TO THE PRESIDENT—Con.										
Defense production expansion:										
Export-Import Bank of Washington							28,373		49	28,422
General Services Administration	1,059		12,665		525	1,377,170		80,627	4,649	1,476,695
Interior Department (Defense Minerals Exploration Administration)							14,558			14,558
Treasury Department			23				169,418		5,543	174,984
Total, defense production expansion	1,059		12,688		525	1,377,170	212,349	80,627	10,241	1,694,659
Total, funds appropriated to the President	1,788		22,467		525	1,378,149	2,011,357	101,437	1,194,065	4,709,788
INDEPENDENT OFFICES										
GENERAL SERVICES ADMINISTRATION										
Real property activities: Buildings management fund	1,174		873		6,525	2,849		3,837	597	15,855
Personal property activities: General supply fund	1,268		392	53,092		96		23,118	108	78,074
Public Works Administration (in liquidation)			90				79,924		758	80,772
Stockpiling activities:										
Abaca fiber program	375		2	181		294		1,936	2	2,790
Defense production guaranties, defense materials procurement activities			355							355
Strategic and critical materials	242		7,527			6,821,604		1		6,829,374
General activities:										
Federal Facilities Corporation			117	468		516		21,690	9,347	32,147
Reconstruction Finance Corporation liquidation fund	1	7	9,343				677	2,829	140	12,997
Working capital fund				60				227		287
All other	1,837	62	70,281			14,730		65,881	13,064	165,864
Total, General Services Administration	4,897	69	88,980	53,801	6,525	6,840,098	80,601	119,528	24,016	7,218,515
HOUSING AND HOME FINANCE AGENCY										
Office of the Administrator:										
College housing loans			55				554,807		4,016	558,878
Public facility loans			14				32,348		434	32,796
Public works planning fund			218						7,279	7,497
Revolving fund (liquidating programs)	479		1,178				21,726	17	202,680	226,080

Urban renewal fund			377				70,592		1,657	72,626
Community disposal operations fund			(*)						5,129	5,129
All other			31					986		1,017
Federal National Mortgage Association:										
Investment in secondary market operations		196,486								196,486
Management and liquidating functions	543		1,756				2,030,375	571	6,475	2,039,720
Special assistance functions			603				1,211,083		4,031	1,215,717
Federal Housing Administration	3,732	462	5,727					3,457	342,432	355,810
Public Housing Administration, low-rent public housing program fund	27		414			101	89,144	1,685	4,028	95,399
Total, Housing and Home Finance Agency	4,781	196,948	10,373			101	4,010,075	6,716	578,161	4,807,155
Atomic Energy Commission										
Atomic Energy Commission			40,385		402,390	240,588		3,667,830	23,918	4,375,111
Export-Import Bank of Washington										
Regular lending activities	318		258			4	† 3,460,443	246	37,712	3,498,981
Liquidation of certain RFC assets		3,000					15,019		186	18,205
Foreign currency loans (sec. 104(e) Public Law 480)									54,318	54,318
Total, Export-Import Bank of Washington	318	3,000	258			4	3,475,462	246	92,216	3,571,504
Farm Credit Administration										
Investment in banks for cooperatives		209,028								209,028
Federal Farm Mortgage Corporation									5,602	5,602
Investment in Federal intermediate credit banks		136,355								136,355
Production credit associations investment fund		3,865								3,865
Administrative expense limitation	3		6					187		196
Total, Farm Credit Administration	3	349,248	6					187	5,602	355,046
Federal Aviation Agency										
Federal Aviation Agency	16		682	241	61,096	53,431		51,154	327,997	495,217
Federal Deposit Insurance Corporation										
Federal Deposit Insurance Corporation	399		29			69	1,811	(*)	8,575	10,883
Federal Home Loan Bank Board										
Federal Home Loan Bank Board revolving fund			1,372			15		337	6	1,730
Federal Savings and Loan Insurance Corporation	(*)		10,163			(*)		104	9	10,276
Total, Federal Home Loan Bank Board	(*)		11,535			15		441	15	12,006

See footnotes at end of table, p. 32.

Personal property of the U.S. Government, as of June 30, 1959—Continued

[In thousands of dollars]

	Cash on hand, in banks, and in transit	Investments	Accounts and notes receivable	Commodities for sale, etc.	Work in process	Materials and supplies [1]	Loans receivable	Machinery and equipment	Other assets [2]	Total
INDEPENDENT OFFICES—Continued										
NATIONAL AERONAUTICS AND SPACE ADMINISTRATION										
National Aeronautics and Space Administration			1,702			3,580		46,357	1,325	52,973
PANAMA CANAL										
Canal Zone Government	123		287			155		1,834	13	2,412
Panama Canal Company:										
Panama Canal Company fund	6,186		3,013	3,534		5,496		62,761	4,250	85,240
Panama Canal Bridge										
Total, Panama Canal	6,309		3,300	3,534		5,651		64,595	4,263	87,652
ST. LAWRENCE SEAWAY DEVELOPMENT CORPORATION										
St. Lawrence Seaway Development Corporation	97		1,592	(*)						1,689
SMALL BUSINESS ADMINISTRATION										
Revolving fund (lending operations)	423	282	551				338,562		3,153	342,971
Reconstruction Finance Corporation liquidation fund	188		141				8,074		1,311	9,714
All other	(*)		19					918		937
Total, Small Business Administration	611	282	711				346,636	918	4,464	353,622
TENNESSEE VALLEY AUTHORITY										
Tennessee Valley Authority	255		14,755	1,233	387	37,976		539,527	3	594,136
U.S. INFORMATION AGENCY										
Informational media guarantee fund									5,168	5,168
All other			1,641			718		54,073		56,432
Total, U.S. Information Agency			1,641			718		54,073	5,168	61,600

VETERANS' ADMINISTRATION										
Canteen service revolving fund	3,375		375	3,813				5,463	13	13,039
Direct loans to veterans and reserves			135				824,688		676	825,499
Rental, maintenance, and repair of quarters	(*)		10							10
Service-disabled veterans' insurance fund			2				602		15	619
Soldiers' and sailors' civil relief							50			50
Veterans' special term insurance fund							3		3	6
Vocational rehabilitation revolving fund	1						90			91
Supply fund	322		124	27,963	24			286		28,719
Loan guaranty fund			15,284				231,756		424	247,464
All other	971		9,775	2,568			536	226,207	1,042	241,099
Total, Veterans' Administration	4,669		25,705	34,344	24		1,057,725	231,956	2,173	1,356,596
ALL OTHER INDEPENDENT OFFICES										
American Battle Monuments Commission								533		533
Civil Aeronautics Board	(*)		91			4		623		718
Civil Service Commission:										
Investigations			43		671			630		1,344
All other			23			87		2,265	(*)	2,375
Commission on Civil Rights			3					13		16
Federal Coal Mine Safety Board of Review								9		9
Federal Communications Commission			43			12		2,492		2,547
Federal Mediation and Conciliation Service			11					326		337
Federal Power Commission			48	29		24		908		1,009
Federal Trade Commission			9			4		922		935
Foreign Claims Settlement Commission			(*)			2		86		88
Historical and Memorial Commissions:										
Boston National Historic Sites Commission								1		1
Civil War Centennial Commission								6		6
Corregidor Bataan Memorial Commission								(*)		(*)
Hudson-Champlain Celebration Commission			(*)							(*)
Lincoln Sesquicentennial Commission			(*)					11		11
Theodore Roosevelt Centennial Commission								(*)		(*)
Indian Claims Commission								13		13
Interstate Commerce Commission			56			19		1,995	254	2,324
National Capital Planning Commission							1,290	46		1,336
National Labor Relations Board			78					672		750
National Mediation Board								149		149
National Science Foundation			1					744		745
Outdoor Recreation Resources Review Commission								16		16
Renegotiation Board								191		191
River Basin Study Commissions:										
River Basin Study Commission for South Carolina-Georgia-Alabama-Florida			(*)					9		9
River Basin Study Commission for Texas			1							1
Securities and Exchange Commission			23					608	229	860
Selective Service System			2					5,976		5,978

See footnotes at end of table, p. 32.

Personal property of the U.S. Government, as of June 30, 1959—Continued

[In thousands of dollars]

	Cash on hand, in banks, and in transit	Investments	Accounts and notes receivable	Commodities for sale, etc.	Work in process	Materials and supplies [1]	Loans receivable	Machinery and equipment	Other assets [2]	Total
INDEPENDENT OFFICES—Continued										
All Other Independent Offices—Continued										
Smithsonian Institution					31	58		1,990	85	2,164
Subversive Activities Control Board								58		58
Tariff Commission								669		669
Tax Court of the United States								220		220
Total, all other independent offices	(*)		432	29	702	210	1,290	22,181	568	25,412
Grand total	6,280,613	5,344,843	5,405,956	6,331,170	493,234	8,886,469	20,951,111	11,281,749	9,924,678	74,899,823

[1] Includes materials held for national defense.

[2] Includes foreign currency assets, representing loans and other receivables recoverable in foreign currency as well as balances of foreign currencies in U.S. depositaries, in the dollar equivalent aggregating $3,304,632,000. These currencies, acquired without the payment of dollars, were generated under various Government programs, principally the Agricultural Trade Development and Assistance Act of 1954, as amended, and the Mutual Security Acts, as amended. Dollar equivalents are computed, for reporting purposes, to provide a common denominator for the currencies of the many countries involved. The rates of exchange used in the conversion of foreign currency units to U.S. dollar equivalent generally depend on the ultimate utilization of these currencies. Loans and other foreign currency receivables that are dollar denominated in loan agreements are valued at agreement rates of exchange. Loans stated in units of foreign currency and receivables in currencies that are available for sale for dollars and certain other U.S. uses are converted at market rates of exchange in effect on reporting dates, i.e., the rates at which the Treasury sells such currency to Government agencies.

[3] Excludes loans guaranteed by the Commodity Credit Corporation amounting to $229,548,000.

[4] Includes certain figures on personal property for the Department of Defense not included under the special section of real and personal property of that Department in this report.

[5] Does not include the principal of World War I debt accounts ($11,427,523,000) on which payments have not been received since 1933.

[6] Includes World War I indebtedness of Finland amounting to $6,078,000. Does not include an amount of $28,102,000 representing loans to various States pursuant to the act approved June 23, 1836, on which no payments have been received.

[7] Excludes guaranteed loans amounting to $2,120,000.

*Less than $500.

NOTE.—All assets herein reported are shown in gross amounts, with no deductions for allowances for losses and depreciation. Only wholly Government-owned corporation assets and other wholly owned assets are included. Assets held under trust arrangements and interagency assets, including public debt securities owned, are excluded. The assets are, in the main, valued at acquisition cost (known or estimated).

TREASURY DEPARTMENT

FISCAL SERVICE

Washington

REGULATION RELATING

TO THE SUBMISSION OF CERTAIN

FINANCIAL STATEMENTS BY GOVERNMENT AGENCIES

1956
Department Circular No. 966
Supplement No. 1

Fiscal Service
Bureau of Accounts

TREASURY DEPARTMENT,
OFFICE OF THE SECRETARY,
Washington, D. C., June 1, 1956.

To Heads of Departments and Agencies and Others Concerned:

The Treasury Department has been requested to furnish the Committee on Government Operations, House of Representatives, with information on properties and assets of the United States Government in connection with the committee's responsibilities for conducting a continuing study of the assets of the Government.

Accordingly, Department Circular No. 966, dated January 30, 1956, is amended as follows:

SCOPE

1. Paragraph 3 is amended by adding the following subparagraph d:

"d. Each executive agency and activity not included in the preceding subparagraphs."

PERIODIC REPORTS REQUIRED

2. The first sentence in paragraph 6 is amended to read as follows:

"Agencies responsible for the administration of corporate or noncorporate activities of the type specified in subparagraphs a, b, and c of paragraph 3 shall furnish all of the following periodic financial statements for each such activity whereas agencies referred to in subparagraph d or paragraph 3 are requested to furnish only the Statement of Financial Condition referred to in subparagraph a of this paragraph."

EFFECTIVE DATE

3. This supplement is effective immediately.

W. RANDOLPH BURGESS,
Acting Secretary of the Treasury.

TREASURY DEPARTMENT

FISCAL SERVICE

Washington

INSTRUCTIONS UNDER SUPPLEMENT NO. 1, TREASURY DEPARTMENT CIRCULAR NO. 966

Relating to the submission of certain financial statements by Government agencies

AUTHORITY FOR INSTRUCTIONS

1. These instructions are issued pursuant to Supplement No. 1, dated June 1, 1956, to Treasury Department Circular No. 966 of January 30, 1956, which requires all executive agencies not heretofore reporting under this regulation to furnish the Treasury Statements of Financial Condition.

AGENCY LIAISON

2. All questions pertaining to the regulations or these instructions should be submitted to the Bureau of Accounts, Treasury Department.

COVERAGE OF REPORTS

3. The reports required shall cover all programs and activities under the control of the agency reporting including those operations conducted in the Territories or overseas. Trust programs or activities will be reported separately and identified as such. Agencies maintaining accounts at the bureau level will submit individual bureau reports without consolidation. Assets and liabilities accounted for at the departmental level and not included in the individual bureau reports should be reported separately so that all assets of the department will be included.

REPORTS REQUIRED

4. Executive agencies now reporting under Department Circular No. 966 will continue to do so in accordance with the provisions of the circular, and instructions issued pursuant thereto, except that an additional copy of the Statement of Financial Condition as of the end of each fiscal year and each schedule supporting such statement shall be submitted to the Treasury Department. All other appropriation and fund account activities not now being reported upon quarterly under Department Circular No. 966 shall be reported upon on a consolidated "Statement of Financial Condition," Standard Form 220, insofar as practicable, in accordance with the requirements of Section II of the instructions issued under Treasury Department Circular No. 966 with the following exceptions:

a. Supplemental schedules 1 through 5 supporting the Statement of Financial Condition will not be required. However, the supplementary statement indicating the basis of figures and special accounting practices required by paragraph 6 of the instructions shall be submitted for all activities and funds reported. Such supplementary statement may be furnished by November 1, if any agency finds that additional time is needed for its preparation.

b. In lieu of reporting "Net Investment" as required by paragraphs 30 through 34 of the instructions, line 68 may be used for reporting the amount of "Unexpended Appropriations" and line 69 may be used for reporting "Invested and Donated Capital" or its equivalent. Such titles shall be typed in.

c. It is recognized that some agencies, having primarily administrative-type activities may not yet have developed their formal accounting procedures to provide balance sheet types of financial statements. For such agencies only the "Asset" side of the Statement is required at this time. However, those agencies not reporting a complete "Statement of Financial Condition" should advise the Treasury as to the probable date that such Statements can be expected.

d. An original and one copy of each report shall be submitted to the Bureau of Accounts, Treasury Department, as of June 30 of each fiscal year as soon thereafter as possible but no later than the following September 30. Two additional copies should be prepared and submitted directly to the Bureau of the Budget.

LAND, STRUCTURES, AND EQUIPMENT

5. That part of paragraph 21 of the instructions relating to the reporting of buildings, structures, and facilities in process of construction is amended to add to the last sentence "and will be reported and so identified on line 36 of Form 220 rather than on lines 30 and 31."

SUPPLY OF FORMS

6. Standard Form 220 (Treasury Department Circular No. 966) will be used by reporting agencies and may be obtained through the supply facilities of the General Services Administration.

BASIS OF REPORTS

7. The monetary values reported shall be in accordance with the requirements of Department Circular No. 966 in all cases where accounts are maintained. Where accounts are not maintained such values may be determined from other records or on the basis of estimates according to the best information obtainable. When estimates are used in any line item "Est." shall be typed after the line title.

AGREEMENT WITH OTHER REPORTS

8. In all cases where similar information is being reported as of the same date to committees of Congress, other Government offices or agencies such as the Bureau of the Budget, the General Services Administration, or published in reports of the agency, care must be exercised by the reporting agency to insure agreement of the data submitted. As a specific example, the values reported for (1) land, (2) buildings, and (3) structures and facilities shall be determined in accordance with General Services Administration Circular No. 80, as supplemented, and must agree with the total of the reports rendered to that agency on an installation basis. For treatment of the costs of buildings, structures and facilities under construction not reported to the General Services Administration but included in this

report see paragraph 5 of these instructions. Those agencies reporting on public domain to the House Committee on Government Operations, should furnish a copy of each such report to the Treasury.

EFFECTIVE DATE

9. These instructions shall be effective with the reports to be submitted as of June 30, 1956.

W. T. HEFFELFINGER,
Fiscal Assistant Secretary.

TREASURY DEPARTMENT

Washington

REGULATION RELATING TO THE SUBMISSION OF BUSINESS-TYPE FINANCIAL STATEMENTS BY GOVERNMENT CORPORATIONS AND CERTAIN UNINCORPORATED AGENCIES

1956
Department Circular No. 966

Fiscal Service
Bureau of Accounts

TREASURY DEPARTMENT,
OFFICE OF THE SECRETARY,
Washington, D. C., January 30, 1956.

To Heads of Departments and Agencies and Others Concerned:

PURPOSE OF REGULATION

1. The financial statements and related information to be submitted under these regulations are required to furnish financial information for use by the Treasury Department in discharging its responsibility under the Budget and Accounting Procedures Act of 1950 for compilation of overall financial reports of the Government, and for use by the Bureau of the Budget in following through with the budgetary programs of the reporting agencies.

AUTHORITY FOR REGULATION

2. This regulation is issued pursuant to Section 114 of the Budget and Accounting Procedures Act of 1950 (31 U. S. C. 66b) which authorizes the Secretary of the Treasury to require from agencies reports and information for the effective performance of his responsibility for preparing such reports for the information of the President, the Congress, and the public as will present the results of the financial operations of the Government. As authorized by said section, the regulation provides for the furnishing of such financial data as are required by the Director of the Bureau of the Budget.

SCOPE OF REGULATION

3. This regulation requires the submission of financial statements by corporate and noncorporate Government agencies of the following character:

a. All wholly owned and mixed ownership Government corporations specifically included in the Government Corporation Control Act and amendments thereto, or subsequently brought under the provisions of that Act.

b. All other activities of the Government operating as revolving funds (accounts symbolized 4000–4999 and 8400–8499 by the Treasury Department), for which business-type public enterprise or intragovernmental fund budgets are required by the Bureau of the Budget.

c. Other activities or agencies (1) which are of a business-type nature; or (2) whose operations, services, or functions are largely self-liquidating or primarily of a revenue producing nature; or (3) whose operations result in the accumulation of substantial inventories, investments or other recoverable assets. Agencies and other activities to report under this category will be designated by the Fiscal Assistant Secretary of the Treasury.

ISSUANCE OF INSTRUCTIONS

4. Financial statements and related information under this regulation shall be prepared and submitted by the agencies concerned, in the form and the manner prescribed in the procedural instructions issued by the Fiscal Assistant Secretary of the Treasury.

WAIVERS

5. The Fiscal Assistant Secretary of the Treasury is authorized to waive the provisions of this regulation in whole or in part as to any agency or activity when it is determined that full compliance by such agency or activity is not necessary to accomplish the overall objective to obtain information required for the preparation of financial reports or for the purposes of the Bureau of the Budget.

PERIODIC REPORTS REQUIRED

6. Agencies responsible for the administration of corporate or noncorporate activities of the type specified in paragraph 3 shall furnish for each such activity periodic financial statements, as follows:

a. A *Statement of Financial Condition* showing the assets, liabilities, and investments of the United States Government in the enterprise.

b. A *Statement of Income and Expense and Changes in Accumulated Net Income (or Deficit)* showing in condensed form the earnings or losses arising from operations and changes in accumulated net income (or deficit) for the fiscal year to the end of the reporting period.

c. A *Statement of Sources and Application of Funds* showing the manner in which funds have been applied to the acquisition of assets, to expenses, and to retirement of borrowings and capital; the manner in which funds have been provided by the realization

of assets, by income, by borrowings and capital contributions; and from which the net effect of such operations on the budget for the Government as a whole can be determined.

d. A *Statement of Long-range Commitments and Contingencies* containing a short description of the program and a statement showing the gross amount outstanding of loans guaranteed or insured by the reporting agency, insurance programs, obligations issued on credit of or guaranteed by the United States, long-range commitments and other contingent liabilities, and assets held as offsets to such liabilities.

ACCOUNTING SUPPORT FOR REPORTS

7. One of the principles upon which the Treasury Department is proceeding in connection with the responsibility for preparing central financial reports is that such reports should present fairly the financial condition and results of operations of the agencies as shown by their books and records. Hence, agencies shall furnish the Treasury Department with such information regarding the accounting basis for their reports submitted under this regulation, as may be required for proper evaluation of such reports.

EFFECTIVE DATE

8. This regulation, with the concurrence of the Director of the Bureau of the Budget, supersedes Budget-Treasury Regulation No. 3, dated September 1, 1944, and revised March 15, 1947, issued pursuant to Executive Order No. 8512 of August 13, 1940, as amended by Executive Order No. 9084 of March 3, 1942, and shall be effective with the period ending March 31, 1956.

W. RANDOLPH BURGESS,
Acting Secretary of the Treasury.

TREASURY DEPARTMENT
FISCAL SERVICE
Washington

INSTRUCTIONS UNDER TREASURY DEPARTMENT CIRCULAR NO. 966

Relating to the submission of business-type financial statements by Government corporations and certain unincorporated agencies

I. GENERAL

AUTHORITY FOR INSTRUCTIONS

1. These instructions are issued pursuant to Treasury Department Circular No. 966, issued under the authority contained in Section 114 of the Budget and Accounting Procedures Act of 1950 (31 U. S. C. 66b).

SCOPE OF INSTRUCTIONS

2. These instructions explain the kinds of reports and other information to be furnished to the Treasury Department under the regulation; the periods of time to which the reports shall relate; and other reporting specifications, including information concerning accounting support of the data reported.

3. All questions pertaining to the regulations or these instructions should be submitted to the Bureau of Accounts, Treasury Department.

KINDS OF REPORTS AND INFORMATION REQUIRED

4. The financial statements shall be submitted on the following standard forms:

Standard Form 220. Statement of Financial Condition
Standard Form 221. Statement of Income and Expense
Standard Form 222. Statement of Sources and Application of Funds
Standard Form 223. Statement of Long-range Commitments and Contingencies

The printed forms may be purchased through the General Services Administration. Supporting schedules to be submitted as hereinafter required should be prepared or reproduced on letter size (8 by 10½ inches) paper with appropriate title and references. Minus or "red" figures should be indicated by an asterisk (*). A duly authorized officer of the reporting agency will sign the original Standard Form 221. The copies need not be signed but should bear the name of the signing officer.

5. Where there are several regional corporations or institutions in a financial system performing identical functions, such as the twelve banks of the Federal intermediate credit bank system, consolidated statements shall be prepared and submitted for the system. Separate statements for each regional corporation or institution are not required. Where a single fund operated by an unincorporated agency covers activities made up of unlike functions, agencies may be requested to submit separate statements on a program or functional basis.

6. Each item group reported on the Statement of Financial Condition and the Statement of Long-range Commitments and Contingencies submitted for the last quarter in each fiscal year, should be described, in reasonable detail, outlining the accounting principles followed in reporting each item group on these statements unless such descriptive material is included in annual reports of the agencies submitted under paragraph 8 below. The description of the item groups should cover such subjects as (1) nature of accounts, e. g., whether on a cash, accrual, or modified accrual basis; (2) basis of reporting, e. g., whether at cost or some other value; (3) methods used in determining and reporting allowances for losses; (4) extent of departure from the account classifications provided in the regulation; and (5) extent, if any, of departure in reporting from the preceding year. The descriptive matter should be presented in the same order in which the respective item groups appear in the statements.

Reporting periods and distribution of statements

Statement or schedule	Frequency	Original to Treasury	Two copies to Budget Bureau
Forms:			
Standard Form 220	Quarterly	X	X
Standard Form 221	do	X	X
Standard Form 222	do	X	X
Standard Form 223	Semiannually	X	X
Schedules:			
1. Cash and Fund Balances	Quarterly	X	X
1a. Cash in Banks	Annually	X	
2. Investments in Public Debt Securities	Monthly	X	
3. Investments Other Than Public Debt Securities	Quarterly	X	X
4. Loans Receivable—Other Loans	do	X	X
5. Bonds, Debentures, and Notes Payable	do	X	X
Description of Items	Annually	X	X

The statements due quarterly as of the quarters ending September 30, December 31, March 31, and June 30 of each year shall be submitted on or before the 15th of the second month following those dates, except that all statements required at the fiscal year end should be submitted as soon as possible following the close of the fiscal year, but not later than the following September 30. Schedule 2—Investments in Public Debt Securities, provided for in paragraph 14f, shall be submitted each month within twenty days after the month for which it is rendered. The original of each statement and schedule shall be submitted to:

Report Preparation Branch
Division of Central Reports
Bureau of Accounts
Treasury Department

Two copies of each statement indicated above for the Bureau of the Budget shall be submitted directly to that agency at the same time the originals are sent to the Treasury.

8. Any corporation or agency required to report under this regulation, which prepares an annual financial report for publication or general distribution outside the agency, shall furnish one copy thereof to the Division of Central Reports, Bureau of Accounts, Treasury Department and two copies to the Bureau of the Budget at the time the report becomes available for distribution.

ACCOUNTING SUPPORT FOR REPORTS

9. As stated in the regulation, one of the principles upon which the Treasury Department is proceeding in connection with its responsibility for preparing central financial reports is that such reports present fairly the financial condition and results of operations of agencies, as shown by their books and records. The statements for the period ending June 30 should be in agreement with the corresponding statements submitted annually to the Bureau of the Budget for the last completed fiscal year, recognizing that the arrangement and grouping of items in accordance with the prescribed forms of this regulation may not provide a breakdown that is identical in all respects with that required for the corresponding Budget statements.

EFFECTIVE DATE

10. These procedural instructions shall be effective with the reports to be submitted for the quarter ending March 31, 1956.

II. STATEMENT OF FINANCIAL CONDITION

GENERAL

11. The *Statement of Financial Condition* (*Standard Form 220*) will show in condensed form the assets, liabilities, investment of the United States Government, and other capital of each of the reporting corporations and enterprises. The items to be reported under each classification are described below with appropriate reference to the line number on Standard Form 220. For purposes of uniformity, reporting agencies will adhere to the group classifications provided. Certain group classifications contain blank lines for reporting items to be determined and titled by the reporting agency. Supporting detail for certain items shall be furnished in supplemental schedules as indicated. Other supplemental schedules in addition to those specified herein may on occasion be requested from selected reporting agencies.

12. *Interagency Items.*—Interagency receivables and payables representing amounts due to and from other Federal Government agencies on open accounts, notes, or similar indebtedness will be reported on the separate lines provided therefor under the appropriate asset and liability groups on the Statement of Financial Condition. Any reporting agency holding securities or a proprietory interest in the capital of another Government agency will report such holding under investments and include the same as a separate item in Schedule 3 (see paragraph 14f). Bonds, debentures, and notes payable of the reporting agency which are payable to other Government agencies shall be reflected on Schedule 5.

REPORTING OF ASSETS

13. *Cash and Fund Balances.*—Report under this group cash *belonging to the reporting agency or held for the account of others,* including unexpended balances of funds made available by appropriation. *Balances on deposit in banks and in the Treasury should* be reflected on a basis of confirmed deposits and checks issued and *consistent with the basis for determining unexpended balances of* appropriations and funds in the Treasury central accounts. The itemization hereunder will show:

a. *Cash in banks* (*line 1*).—Report on this line cash in commercial banks which is subject to withdrawal by the reporting agency for regular operations.

b. *Cash on hand and in transit* (*line 2*).—Report on this line cash on hand. Imprest funds and advances with agent cashiers will be included only in cases where the amount of the initial advance was made from a commercial bank account or was treated as a reduction in the fund balance available with the United States Treasury. Imprest funds, advances to agent cashiers, and all other cash on hand not related to specific appropriations or funds but treated as part of the accountability of disbursing officers shall not be included. This item will also

include collections undeposited and deposits for which certificates of deposit have not been confirmed by depositaries as of the close of the period except where such amounts have been included in the accountability of disbursing officers.

c. *Fund balances with United States Treasury.*

(1) *Operating funds* (*line 3*).—Report on this line (a) amounts available in general, special, and revolving fund accounts including all amounts on deposit in corporation checking accounts with the Treasurer of the United States and on deposit with the Treasurer as special agent for the payment of matured principal and interest of bonds and debentures; and (b) unexpended balances of allocated working fund advances *made to* other agencies.

(2) *Trust and deposit funds* (*line 4*).—Report on this line balances of trust and deposit fund accounts which have been segregated as such under separate symbols in the Treasury and for which the liabilities are included on lines 46 and 47.

(3) *Allocations from other agencies* (*line 5*).—Report on this line unexpended balances of allocation and allocated working fund advances received *from* other agencies, regardless of the type of fund account from which advanced (consolidated reports prepared by the Treasury will eliminate this line together with the corresponding liability).

d. *Supplemental Schedule 1.*—A schedule showing the distribution by appropriation and fund account symbol of the amounts reported under "Cash and Fund Balances," by line item, will be presented in accordance with the format illustrated. In those instances where the statement covers only a single fund, the symbol of the fund may be shown in the stub for the appropriate line in lieu of submitting a separate schedule. Once each year, as of June 30, the amount of "Cash in banks" (line 1) will be itemized by bank, location, and amount in accordance with the format illustrated as Schedule 1a.

14. *Investments.*—Report under this group securities acquired and held for investment purposes. The itemization hereunder will show:

a. *Public debt securities* (*par value*) (*line 6*).—Report on this line the par value of investments in bonds, notes, bills or other public debt obligations issued by the United States.

b. *Securities of wholly owned Government enterprises* (*line 7*).—Report on this line investments in securities of wholly owned Government enterprises, including evidences of obligations, capital stock and paid-in surplus. Such securities shall be reported at par.

c. *Unamortized premium or discount* (*line 8*).—Report on this line the amount of unamortized premium (+) or discount (—) applicable to the securities reported on lines 6 and 7.

d. *Other securities* (*line 9*).—Report on this line all securities acquired and held for investment purposes other than those reported on lines 6 and 7 above. Such securities shall be reported at par, plus or minus unamortized premium or discount, if any.

e. *Allowance for losses* (*line 10*).—Report on this line the estimated losses on "Other securities" line 9.

f. *Supplemental Schedules 2 and 3.*—The supporting data for "Public debt securities (par value)" (line 6) will be prepared

monthly as illustrated by Schedule 2 and submitted each month within 20 days after the month for which it is rendered. Data supporting "Securities of wholly owned Government enterprises" (line 7) and "Other securities" (line 9) will be prepared *quarterly* to accompany the Statement of Financial Condition. The amounts of investments shown on line 7 shall be supported in detail in Schedule 3 showing for each issue, the name of the issuing agency, the date of the issue, the interest rate, the call and maturity dates, the par and book values, and whether guaranteed or not guaranteed by the United States. Investments reported on line 9 shall be shown on Schedule 3 itemized to show securities of mixed-ownership and Government-sponsored corporations separately from securities in other general classifications.

15. *Advances to Contractors and Agents.*—Report under this group the amount of unapplied advances outstanding with contractors or agents. The itemization hereunder will show:

a. *Government agencies (line 11).*—Report on this line advances made to other Government agencies net of the unexpended balances remaining in allocated working funds advanced to such agencies. (Since an advancing agency normally debits an advance account for the full amount of advances made, a reporting adjustment will be necessary at the end of each period transferring from this account to "Operating funds" line 3, an amount equal to the unexpended balance remaining in any allocated working fund held by the receiving agency. No such adjustment is necessary where the advance is made to a revolving fund or consolidated working fund.)

b. *Other (line 12).*—Report on this line the balance of advances made to private contractors and other individuals, except where such advances are included in the accountability of a disbursing officer.

16. *Accounts and Notes Receivable.*—Report under this group accounts and notes receivable. Notes receivable under this item normally should include only those short-term notes that have been accepted in liquidation of open accounts as distinguished from loans made in connection with authorized lending programs which should be reported under "Loans Receivable." The itemization hereunder will show:

a. *Government agencies (line 13).*—Report on this line receivables due from other Government agencies, exclusive of advances which are to be reported on line 11 above.

b. *Other (line 14).*—Report on this line the amount of accounts and notes receivable due from other than Government agencies, exclusive of advances which are to be reported on line 12 above.

c. *Allowance for losses (line 15).*—Report on this line the estimated losses on "Accounts and Notes Receivable—Other."

17. *Inventories.*—Report under this group inventories purchased, produced or acquired by forfeiture of loan collateral or donation. The itemization hereunder will show:

a. *Commodities for sale, finished goods, etc. (line 16).*—Report on this line commodities, completed work not yet delivered or finished goods available for sale or delivery though sometimes used by the reporting agency.

b. *Work-in-process* (*line 17*).—Report on this line the value of work-in-process.

c. *Materials and supplies* (*line 18*).—Report on this line supplies or materials to be used in the manufacture of a finished product or charged to expense when used. (Supplies normally charged to expense at time of purchase shall not be included.)

d. *Allowance for losses* (*line 19*).—Report on this line the estimated losses which may be realized on the disposition of the above inventories.

18. *Accrued Interest Receivable.*—Report under this group accrued interest receivable. The itemization hereunder will show:

a. *On public debt securities* (*line 20*).—Report on this line the amount of accrued interest receivable on direct obligations of the United States issued by the Treasury. The accrual should be computed on the same basis that the Treasury Department computes the accrued interest liability, as set forth in Treasury Department Circular No. 300, Revised, dated April 30, 1955.

b. *On securities of other agencies* (*line 21*).—Report on this line accrued interest on securities of other Government agencies. This item would include interest on obligations issued by other Government agencies whether guaranteed or not guaranteed by the United States.

c. *Other* (*line 22*).—Report on this line all accrued interest receivable not reported on lines 20 and 21.

19. *Loans Receivable.*—Report in this group the balance of outstanding loans receivable made, purchased or acquired by rediscount. The amounts reported hereunder will include matured and unmatured principal; extensions, and advances to borrowers. Deposits of borrowers held subject to refund or disbursement on behalf of the borrowers will be reported under the group "Trust and Deposit Liabilities." The itemization hereunder will show:

a. *Government agencies* (*line 23*).—Report on this line loans to Government agencies, which will usually be evidenced by notes receivable or other similar obligations.

b. *Other* (*line 24*).—Report on this line loans to other than Government agencies made pursuant to authorized lending programs of the agency. The amount of other loans will be supported by supplemental Schedule 4, showing the following information:

(1) *Loans to aid agriculture.*—Report under this item loans to farmers and to institutions whose primary purpose is to aid agriculture. In this classification will be included loans to agricultural credit corporations; cooperative associations; crop, livestock, and commodity loans; farm mortgage loans; and similar loans.

(2) *Loans to aid homeowners.*—Report under this item loans to homeowners and to institutions whose primary purpose is to aid homeowners. In this classification will be included mortgage loans; reconditioning loans; loans to savings and loan associations; and similar loans.

(3) *Loans to aid industry.*—Report under this item loans to industrial and commercial enterprises. In this classification will be included loans to railroads, manufacturing con-

cerns, and public utilities; ship construction and reconditioning loans; and similar loans.

(4) *Loans to aid States, Territories, etc.*—Report under this item loans to public bodies, such as States, Territories, possessions, municipalities, and similar governmental subdivisions.

(5) *Loans to aid financial institutions.*—Report under this item loans to general financial institutions such as banks, insurance companies, loan companies, and other similar financial institutions.

(6) *Foreign loans.*—Report under this item loans to foreign governments and private entities in foreign countries.

(7) *Other loans.*—Report under this item loans which cannot be appropriately classified under any of the previous loan classifications.

c. *Allowance for losses (line 25).*—Report on this line the estimated losses on "Loans Receivable—Other" (line 24).

20. *Acquired Security and Collateral.*—Report under this item real estate and other mortgage property and pledged collateral acquired and held for sale, including real estate acquired subject to redemption. This acquired security or collateral should be reported net of prior mortgages or liens not assumed. Where the reporting agency has assumed any mortgages or liens in connection with the acquisition of security or collateral, the value of such assets will be reported gross and the mortgage or lien assumed will be reported under "Other Liabilities" (line 52 or 53).

a. *Real estate (line 26).*—Report on this line real estate, including improvements, acquired in the liquidation of loans.

b. *Other (line 27).*—Report on this line other types of security and collateral acquired in the liquidation of loans where the collateral acquired is not commingled in the accounts of the agency with similar items purchased.

c. *Allowance for losses (line 28).*—Report on this line the estimated losses on "Acquired Security and Collateral."

21. *Land, Structures, and Equipment.*—Report under this group the cost of real and personal property acquired by purchase, donation or other methods of acquisition. Residential and farm properties, and other real estate and improvements acquired through foreclosure incident to a lending operation or other Federal-aid projects will not be reported in this section but will be included on line 26. Real property shall be determined for lines 29, 30, and 31 in accordance with General Services Administration Circular No. 80, as supplemented, except that buildings, structures and facilities in process of construction shall be *included* whether or not "available for service" as of the reporting date.

Line 32 "Leasehold improvements" shall include the cost of easements, rights-of-way, and leasehold improvements to land, buildings, or structures, and facilities occupied by the Government as lessee. However, cost of Government-owned buildings, structures, and facilities located on leased land shall be included on lines 30 and 31 as appropriate.

Line 33 "Machinery and equipment" shall include the cost of machinery and processing equipment, motor vehicles, office machinery, furniture, etc.

Accumulated depreciation (line 34) should represent the amount of depreciation (including amortization of leasehold improvements) applicable to the properties listed which has been charged to costs or depreciation expense.

22. *Other Assets.*—Report under this group all other assets which cannot be properly classified under any of the previous asset groups. Real estate or instalment sales contracts, purchase money mortgages, and similar long-term paper acquired in the sale of acquired security or collateral or other owned property will be reported under this group.

a. *Deferred and undistributed charges* (*line 35*).—Report on this line prepaid expenses, unamortized discount on bonds or debentures issued and outstanding and other deferred charges applicable to the operations of future periods as well as debits arising from disbursements or other charges, the distribution or final disposition of which has not been made.

b. *Blank lines* (*lines 36 and 37*).—Report on these lines, with appropriate descriptive titles, any other assets which cannot be properly classified under any of the previous asset groups.

c. *Allowance for losses* (*line 38*).—Report on this line the estimated losses on "Other Assets."

REPORTING OF LIABILITIES

23. *Accounts Payable.*—Report under this group accounts payable consisting of amounts owed to creditors on open account (including voucher schedules not yet accomplished by disbursing officers). The itemization under this group will show:

a. *Government agencies* (*line 40*).

b. *Other* (*line 41*).

24. *Accrued Liabilities.*—Report under this group accrued interest and other accrued liabilities. Insofar as practicable, similar liabilities which have matured should be reported under "Accounts Payable." The itemization hereunder will show:

a. *Government agencies* (*line 42*).—Report on this line accrued liabilities due Government agencies including accrued interest due the Treasury.

b. *Other* (*line 43*).—Report on this line all other accrued liabilities, including interest on obligations issued to the public.

25. *Advances from.*—Report under this group the amount of unapplied advance payments received for goods or services to be furnished by the reporting agency. The itemization hereunder will show:

a. *Government agencies* (*line 44*).—Report on this line the amount due Government agencies for advance payments received, including any unliquidated liability for goods and services in connection with an advance of funds under section 601 of the Economy Act or similar legislation (regardless of the type of fund from which advanced).

b. *Other* (*line 45*).—Report on this line all other liabilities arising from advance payments for goods and services.

26. *Trust and Deposit Liabilities.*—Report under this group the liabilities for amounts held in trust or on deposit (including the unexpended balances of trust fund appropriations) covering such items as cash collateral, proceeds of loans held for the borrowers, time and demand deposits, withholding tax and United States savings bond

deductions, undeposited general fund receipts, and other deposits held subject to refund or application. The itemization hereunder will show:

a. *Government agencies (line 46)*.—Report on this line the trust and deposit liabilities due Government agencies, including such items as withheld Federal taxes and undeposited general fund receipts.

b. *Other (line 47)*.—Report on this line all other trust and deposit liabilities not recorded under line 46.

27. *Bonds, Debentures, and Notes Payable*.—Report under this group the par value of all outstanding bonds, debentures, notes, and other obligations of a similar character held by the public or other Government agencies (other than the Treasury). The itemization hereunder will show:

a. *Government agencies (line 48)*.—Report on this line bonds, debentures, notes, etc., issued to other wholly owned Government corporations and agencies (other than the Treasury). Borrowings from the Treasury are to be reported under "United States Interest."

b. *Other (line 49)*.—Report on this line bonds, debentures, notes, etc., issued to other than wholly owned Government corporations and agencies. All marketable obligations shall be reported here even though a portion may have been acquired by another Government agency.

c. *Supplemental Schedule 5*.—Information on the balances reported on these lines will be submitted as illustrated on supplemental Schedule 5 "Bonds, Debentures, and Notes Payable" showing the character, date of issue, the interest rate, the call and maturity dates, the par value of each issue outstanding and whether guaranteed by the United States. The fact that another Government agency may own marketable obligations issued to the public by the reporting agency need not be reported.

28. *Other Liabilities*.—Report under this group deferred and undistributed credits and on the blank lines provided, with appropriate descriptive titles, all liabilities which cannot be properly classified under any of the other liability groups.

a. *Deferred and undistributed credits (line 50)*.—Report on this line deferred income, unamortized premium on bonds or debentures issued and outstanding and other credits applicable to operations of future periods as well as items arising from receipts or other credits, the distribution or final disposition of which has not been made.

b. *Accrued annual leave (line 51)*.—Report on this line the amount of unpaid annual leave which has been charged to cost.

c. *Blank lines (lines 52 and 53)*.—Items relating to loans receivable discounted with recourse, and guaranteed loans or other agreements of a guaranteed nature which are subject to redemption by the reporting agency at the option of the holder should be reported here. Any other liabilities which cannot be classified under any other liability group shall be reported here with appropriate descriptive title.

29. *Reserves*.—Report on blank lines 54 and 55 operating reserves established for deferred maintenance, liability reserves, reserves established for the benefit of equity holders and other similar special reser-

vations of earnings not classified as part of the "Accumulated net income or deficit" of the enterprise.

REPORTING OF NET INVESTMENT—PRIVATE INTEREST

30. *Private Interest.*—Report under this group the amount of capital provided from non-governmental sources and the accumulated income or deficit applicable thereto. The par value of the capital stock held by the public will be reported on line 57, and the accumulated net income or deficit, segregated as between reserved and unreserved, on lines 58 and 59.

REPORTING OF NET INVESTMENT—UNITED STATES INTEREST

31. *Interest-Bearing Investment.*—Report under this group capital stock, paid-in capital, paid-in surplus, advances from revolving funds, bonds, notes, or other capital items provided directly by the United States Treasury or through other Government agencies where interest is payable, without regard to earnings, to the Treasury or other Government agencies on such capital investment items. The itemization hereunder will show:

a. *Capital stock (line 60).*

b. *Borrowings from Treasury (line 61).*—Report on this line borrowings from Treasury represented by notes, bonds, or any other means of borrowing. The amount of unused borrowing authority remaining available shall be reported as a footnote.

c. *Blank line (line 62).*—Report on this blank line, with appropriate title, any additional items necessary to reflect the proper total interest-bearing investment of the United States Government, including advances from revolving funds, paid-in capital, paid-in surplus, etc. The title "Paid-in capital" or "Paid-in surplus" shall be used only for those items of Government investment specifically identified as such in the legislation authorizing the capitalization. Where a portion of the capital made available by Congress for an item reported on this line is retained by the Treasury in a separate revolving fund or other holding account, the gross amount remaining available shall be reported as a footnote.

32. *Non-interest-bearing investment.*—Report under this group capital stock, paid-in capital, paid-in surplus, advances from revolving funds, bonds, notes, appropriations, or other capital items, which are non-interest bearing, provided directly by the United States Treasury or through other Government agencies, including the capitalization of assets. The itemization hereunder will show:

a. *Capital stock (line 63).*

b. *Borrowings from Treasury (line 64).*—Report on this line borrowings from Treasury represented by notes, bonds, or any other means of borrowing. The amount of unused borrowing authority enacted by the Congress shall be reported as a footnote.

c. *Appropriations.*—Report under this group the cumulative amounts made available through congressional appropriations to finance the activity being reported upon, net of appropriation balances rescinded, transferred to "Payment of Certified Claims" or otherwise returned to the Treasury. Agencies operating from

49199 O - 60 (Face p. 48)

Standard Form 220
January 1956
Treasury Department
Circular No. 966

ENTERPRISE OR FUND

AS OF

STATEMENT OF FINANCIAL CONDITION

Line No.	ASSETS			
	Cash and Fund Balances:			
1	Cash in banks			
2	Cash on hand and in transit			
	Fund balances with U. S. Treasury:			
3	Operating funds			
4	Trust and deposit funds			
5	Allocations from other agencies			
	Investments:			
6	Public debt securities (par value)			
7	Securities of wholly owned Government enterprises			
8	Unamortized premium or discount*			
9	Other securities			
10	Less: Allowance for losses			
	Advances to Contractors and Agents:			
11	Government agencies			
12	Other			
	Accounts and Notes Receivable:			
13	Government agencies			
14	Other			
15	Less: Allowance for losses			
	Inventories:			
16	Commodities for sale, finished goods, etc.			
17	Work-in-process			
18	Materials and supplies			
19	Less: Allowance for losses			
	Accrued Interest Receivable:			
20	On public debt securities			
21	Securities of wholly owned Government enterprises			
22	Other			
	Loans Receivable:			
23	Government agencies			
24	Other			
25	Less: Allowance for losses			
	Acquired Security and Collateral:			
26	Real estate			
27	Other			
28	Less: Allowance for losses			
	Land, Structures and Equipment:			
29	Land			
30	Buildings			
31	Structures and facilities			
32	Leasehold improvements			
33	Machinery and equipment			
34	Less: Accumulated depreciation			
	Other Assets:			
35	Deferred and undistributed charges			
36				
37				
38	Less: Allowance for losses			
39	Total Assets			

Line No.	LIABILITIES	
	Accounts Payable:	
40	Government agencies	
41	Other	
	Accrued Liabilities:	
42	Government agencies	
43	Other	
	Advances from:	
44	Government agencies	
45	Other	
	Trust and Deposit Liabilities:	
46	Government agencies	
47	Other	
	Bonds, Debentures and Notes Payable:	
48	Government agencies	
49	Other	
	Other Liabilities:	
50	Deferred and undistributed credits	
51	Accrued annual leave	
52		
53		
	Reserves:	
54		
55		
56	Total Liabilities	
	NET INVESTMENT	
	Private Interest:	
57	Capital stock	
	Accumulated net income or deficit*:	
58	Reserved	
59	Unreserved	
	United States Interest:	
	Interest-bearing investment:	
60	Capital stock	
61	Borrowings from Treasury	
62		
	Non-interest-bearing investment:	
63	Capital stock	
64	Borrowings from Treasury	
	Appropriations:	
65		
66		
67	Capitalization of assets (net)	
68		
69		
70		
	Accumulated net income or deficit*:	
71	Non-revenue producing operations	
72	Reserved	
73	Unreserved	
74	Deposit of general and special fund revenue*	
75	Total Investment	
76	Total Liabilities and Investment	

*Indicates negative amount.

OF FINANCIAL CONDITION

ENTERPRISE OR FUND

AS OF

	Line No.	LIABILITIES		
		Accounts Payable:		
	40	Government agencies		
	41	Other		
		Accrued Liabilities:		
	42	Government agencies		
	43	Other		
		Advances from:		
	44	Government agencies		
	45	Other		
		Trust and Deposit Liabilities:		
	46	Government agencies		
	47	Other		
		Bonds, Debentures and Notes Payable:		
	48	Government agencies		
	49	Other		
		Other Liabilities:		
	50	Deferred and undistributed credits		
	51	Accrued annual leave		
	52			
	53			
		Reserves:		
	54			
	55			
	56	Total Liabilities		
		NET INVESTMENT		
		Private Interest:		
	57	Capital stock		
		Accumulated net income or deficit*:		
	58	Reserved		
	59	Unreserved		
		United States Interest:		
		Interest-bearing investment:		
	60	Capital stock		
	61	Borrowings from Treasury		
	62			
		Non-interest-bearing investment:		
	63	Capital stock		
	64	Borrowings from Treasury		
		Appropriations:		
	65			
	66			
	67	Capitalization of assets (net)		
	68			
	69			
	70			
		Accumulated net income or deficit*:		
	71	Non-revenue producing operations		
	72	Reserved		
	73	Unreserved		
	74	Deposit of general and special fund revenue*		
	75	Total Investment		
	70	Total Liabilities and Investment		

Standard Form 200

STATEMENT OF FINANCIAL CONDITION

		Line No.	LIABILITIES	
			Accounts Payable:	
		40	Government agencies	
		41	Other	
			Accrued Liabilities:	
		42	Government agencies	
		43	Other	
			Advances from:	
		44	Government agencies	
		45	Other	
			Trust and Deposit Liabilities:	
		46	Government agencies	
		47	Other	
			Bonds, Debentures and Notes Payable:	
		48	Government agencies	
		49	Other	
			Other Liabilities:	
		50	Deferred and undistributed credits	
		51	Accrued annual leave	
		52		
		53		
			Reserves:	
		54		
		55		
		56	Total Liabilities	
			NET POSITION	
			Retained Earnings:	
		57	Capital:	
			Accumulated net income or loss to date	
		58	Capital	
		59	Contributed capital	
			Appropriations:	
		60		
		61		
		62		
		63		
		64		
		65		
		66		
		67		
		68		
		69		
		70		
		71		
		72		
		73		
		74		
		75		
		76		
		77		
		78		
		79		
		80		
		81		
		82		
		83		
		84		
		85		
		86		
		87		
		88		
		89		
		90		

other than revolving funds will show on blank lines 65 and 66 a segregation of appropriations as between the amounts expended and unexpended. Revolving fund enterprises may use blank line 66 for reporting the amount of appropriated funds repaid to the Treasury as a capital transfer in those instances where such presentation is required.

d. *Capitalization of assets* (*line 67*).—Report on this line the net amount derived through recognition of the capitalized value of property, inventory, and other assets on hand at the inception of the fund, donated to the reporting agency or charged to appropriations other than those included in amounts reported on line 65 or 66 above.

e. *Blank lines* (*lines 68 through 70*).—Report on these lines with appropriate titles any other segregation of the investment of the Government which by statute or otherwise is required for full disclosure, including advances from revolving funds, paid-in capital, paid-in surplus, etc. The titles "Paid-in capital" or "Paid-in surplus" shall be used only for those items of Government investment specifically identified as such in the legislation authorizing the capitalization. Where a portion of the capital made available by Congress for an item reported on this line is retained by the Treasury in a separate revolving fund or other holding account, the amount so retained shall be reported as a footnote.

33. *Accumulated Net Income or Deficit.*—Report under this group the accumulated earnings or losses applicable to the "United States Interest," segregated as between reserved earnings as required by statute or otherwise and unreserved earnings or deficit. The itemization hereunder will show:

a. *Non-revenue producing operations* (*line 71*).—Report on this line as a deficit (*) item the cumulative net expenses incurred for any programs set up by law to be non-revenue producing and not associated or identified with the regular revenue producing services provided by the agency.

b. *Reserved* (*line 72*).—Report on this line the reserves which are established by statute or otherwise from annual earnings. Normally direct charges should not be made to such reserves for losses incurred; such losses should be reflected in the income and expense statement.

c. *Unreserved* (*line 73*).—Report on this line the cumulative deficit or unreserved surplus resulting from operations.

34. *Deposit of General and Special Fund Revenues* (*line 74*).—Those enterprises which are not permitted to reuse or hold their receipts but are required to deposit their collections into the Treasury as miscellaneous receipts shall report the cumulative amount of such deposits on this line as a deduction from the investment of United States Interest. This will apply only to enterprises that are financed by other than revolving funds.

Personalty Inventory of the Architect of the Capitol as of June 30, 1959

Properties under the jurisdiction of the Architect of the Capitol are located in the U.S. Capitol Building, Senate Office Buildings, House Office Buildings, Capitol Grounds, Capitol Power Plant and Grounds, Library Buildings and Grounds, U.S. Supreme Court Building and Grounds, and U.S. Botanic Garden and Nursery.

Personal property

1. Office furniture, furnishings, and equipment	**$1, 740, 975. 06**
2. Mechanical equipment	**715, 807. 60**
3. Supplies and materials (including plant material at Botanic Garden and Nursery)	**1, 358, 589. 93**
4. Works of art	**1, 460, 896. 73**
Total personal property	**5, 276, 269. 32**

U.S. SENATE,
OFFICE OF THE SERGEANT AT ARMS,
Washington, D.C., December 7, 1959.

Hon. WILLIAM L. DAWSON,
Chairman, Committee on Government Operations,
House of Representatives, Washington, D.C.

DEAR CONGRESSMAN DAWSON: Enclosed is the inventory report of personal property under the jurisdiction of the Sergeant at Arms of the U.S. Senate as of June 30, 1959, according to your request.

Sincerely yours,

JOSEPH C. DUKE,
Sergeant at Arms, U.S. Senate.

PERSONALTY INVENTORY (UNDER THE JURISDICTION) OF THE SERGEANT AT ARMS OF THE U.S. SENATE AS OF JUNE 30, 1959

Cash held by disbursing officer	$308, 750. 00
Office supplies and equipment, furniture and carpets	481, 347. 77
Mechanical equipment	2, 119, 817. 30
Total personal property	[1] 2, 909, 915. 07

[1] These figures represent acquisition cost, actual or estimated, as of June 30, 1959.

OFFICE OF THE CLERK,
HOUSE OF REPRESENTATIVES,
Washington, D.C., December 2, 1959.

Hon. WILLIAM L. DAWSON,
Chairman, Committee on Government Operations,
House of Representatives, Washington, D.C.

DEAR MR. CHAIRMAN: In compliance with your request, I have the honor to submit herewith an inventory of personal property of the House of Representatives. This statement reflects the specific number of items in various classifications as well as the actual or approximate cost of a class of items, as nearly as possible obtainable, to the date of June 30, 1959. This inventory is classified in nine categories identified as schedules "A" through "I," inclusive, with totals as follows:

A. Furniture and carpet and drapes	1, 872, 574. 88
B. Supplies and material (for construction and repair of furniture, drapes, venetian blinds, rugs, etc.)	109, 678. 42
C. Machinery, tools, and accessories (for repair shops)	11, 612. 92
D. Cleaning and other supplies (for committees and offices in the Capitol)	5, 000. 00
E. Manual typewriters	252, 241. 71
F. Electrical and mechanical equipment	1, 638, 179. 27
G. Stationery room stock	67, 611. 36
H. Recording studios	71, 562. 22
I. Miscellaneous equipment	143, 000. 00
Total	4, 171, 460. 78

Sincerely yours,

RALPH R. ROBERTS,
Clerk, U.S. House of Representatives.

PERSONALTY INVENTORY OF THE OFFICE OF THE CLERK OF THE HOUSE OF REPRESENTATIVES AS OF JUNE 30, 1959

Cash held by disbursing officer	$339, 888. 72
Furniture, carpeting, and draperies	1, 872, 574. 88
Supplies and material (for construction and repair of furniture, drapes, venetian blinds, rugs, etc.)	109, 678. 42
Machinery, tools, and accessories (for repair shops)	11, 612. 92
Cleaning and other supplies (for committees and offices in the Capitol)	5, 000. 00
Manual typewriters	252, 241. 71
Electrical and mechanical equipment	1, 638, 179. 27
Stationery room stock	67, 611. 36
Recording studios	71, 562. 22
Miscellaneous equipment	143, 000. 00
Total personal property	4, 511, 349. 50

Personalty Inventory of the Library of Congress as of June 30, 1959

Cash held by disbursing officer	$65, 293. 67
Collections, equipment, supplies, furniture, miscellaneous	2, 334, 873, 370. 00
Total personal property	2, 334, 938, 663. 67

Report of personal property assets as of June 30, 1959

1. The Library of Congress collections		$2, 233, 965, 000
2. The card catalogs		97, 714, 000
3. Supplies and materials (exclusive of maintenance and engineering supplies to be reported by the Architect of the Capitol)		15, 435
4. Furniture, equipment, typewriters, and office machines (exclusive of shop equipment to be reported by the Architect of the Capitol):		
Furniture and equipment	$1, 750, 550	
Typewriters and office machines	446, 123	
		2, 196, 673
5. Automotive equipment		8, 024
6. Commodities for sale:		
(a) Printed catalog cards	$737, 035	
(b) Book catalogs	215, 647	
(c) Miscellaneous near-print publications	21, 556	
		974, 238
Total		2, 334, 873, 370

Note.—Land and buildings will be reported by the Architect of the Capitol.

Personalty Inventory of the Supreme Court of the United States of America as of June 30, 1959

Cash held by disbursing officer, U.S. marshal	$200. 00
Furniture and furnishings and office equipment	336, 435. 00
Supplies	27, 190. 00
Portraits and busts	79, 600. 00
Library books, periodicals, microcards, microfilms, etc	708, 027. 45
Costs of binding and rebinding, 1937–59	177, 913. 99
Transcripts of records and file copies of briefs	83, 136. 62
Total personal property	1, 412, 503. 06

Personal property (library materials), Library of the Supreme Court of the United States, as of June 30, 1959

Library books, periodicals, microcards, microfilms, etc. (includes $29,999.49 from appropriations for the legislative branch—Library of Congress, fiscal year 1959)	$708, 027. 45
Costs of binding and rebinding, 1937–59 (provided in appropriations for the judiciary, including $9,285.33 for fiscal year 1959)	177, 913. 99
Transcripts of records and file copies of briefs (under jurisdiction of the Clerk but in custody of the Librarian)	83, 136. 62
Total	969, 078. 06

Personalty Inventory of the U.S. Courts of Appeals, U.S. District Courts, U.S. Customs Court, Emergency Court of Appeals, and the Administrative Office of the U.S. Courts (Located Within the Continental United States and in the Territories) as of June 30, 1959

Cash held by disbursing officers	$51, 433. 76
Office equipment, furniture, supplies, etc	1, 858, 673. 80
Miscellaneous supply items in stockroom	39, 245. 00
Law libraries	18, 326, 864. 65
Total personal property	20, 276, 217. 21

Summary

Item	Units	Acquisition cost
Electric typewriters	788	$303, 082. 05
Manual typewriters	2, 575	344, 573. 18
Portable typewriters	201	12, 102. 17
Dictating machines and auxiliary equipment	583	179, 750. 38
Adding machines	397	123, 873. 46
Duplicating machines and auxiliary equipment	280	107, 261. 81
Copying machines	194	79, 600. 06
Addressing machines	125	7, 210. 21
Folding machines	25	9, 787. 22
Registers	307	12, 763. 28
Flags and standards	321	10, 242. 78
Ledger trays, Kardex, etc	220	21, 035. 70
Envelope sealers	49	6, 302. 27
Microfilm equipment	32	19, 468. 31
Intercommunication and sound amplifying equipment	16	9, 011. 83
Tabulating machines and auxiliary equipment		14, 851. 06
Miscellaneous items: Seals, jury boxes, brief cases, copyholders, pen sets, etc		105, 408. 01
Furniture		492, 350. 12
Subtotal		1, 858, 673. 80
Miscellaneous supply items in stockroom		39, 245. 00
Law Libraries		18, 326, 864. 65
Total acquisition cost		20, 224, 783. 45

This report covers personal property only as the Federal judiciary does not have title to any real property.

PERSONALTY INVENTORY OF THE U.S. COURTS OF APPEALS, U.S. DISTRICT COURTS, U.S. CUSTOMS COURT, EMERGENCY COURT OF APPEALS, AND THE ADMINISTRATIVE OFFICE OF THE U.S. COURTS (LOCATED WITHIN THE CONTINENTAL UNITED STATES AND IN THE TERRITORIES) AS OF JUNE 30, 1950

Cash held by disbursing officers	851,433.70
Office equipment, furniture, supplies, etc	1,858,673.80
Miscellaneous supply items in stockroom	39,245.00
Law libraries	18,336,864.65
Total personal property	20,276,217.21

PERSONALTY INVENTORY OF THE SUPREME COURT OF THE UNITED STATES OF AMERICA AS OF JUNE 30, 1950

Item	Units	Acquisition cost
Cash held by disbursing officer, U.S. marshal		
Equipment and furniture and office equipment	1,858,673.80	
Motor vehicles	2,573	
Motorcycles	2,261	
Motorcycle sidecars	1,000	
Operator machines and auxiliary equipment	1,000	
Adding machines	1,000	
Duplicating machines and auxiliary equipment	1,000	
Copying machines	1,000	
Addressing machines	1,000	
Folding machines	1,000	
Sealing machines	1,000	
Bookkeeping machines	1,000	
Fire and standards	1,000	
Radio-arrays, Kennel, etc	1,000	
Envelope sealers	1,000	
Microfilm equipment	1,000	
Intercommunication and sound stabilizing equipment	1,000	
Telephone, telephone and auxiliary equipment	1,000	
Miscellaneous items: Seals, jury boxes, bifurcates, copying boxes, pen seals, etc	1,000	
Furniture	1,000	
Subtotal	1,858,673.80	
Miscellaneous supply items in stockroom	39,245.00	
Law libraries	18,336,864.65	
Total acquisition cost	20,276,217.21	

This report covers personal property only as the Federal judiciary does not have title to any real property.

Worldwide Personalty Inventory of the Department of Defense, Excluding Financial Assets of the Department Reported Elsewhere in the Report, as of June 30, 1959

	In thousands
Office, Secretary of Defense	$2,000
Department of the Army	28,956,000
Corps of Engineers, civil functions	192,100
Department of the Navy (including Marine Corps)	46,764,000
Department of the Air Force	41,994,000
Total	117,908,100

49199 O-60—5

REAL AND PERSONAL PROPERTY OF THE DEPARTMENT OF DEFENSE AS OF JUNE 30, 1959

REAL AND PERSONAL PROPERTY OF THE DEPARTMENT OF DEFENSE AS OF 30 JUNE 1959.

INTRODUCTION AND SUMMARY

Introduction

The National Security Act of 1947, as amended, requires the Secretary of Defense to report annually to the President and to the Congress on the property records on "- - - the fixed property, installations, and major equipment items, and stored supplies of the military departments maintained on both a quantitative and monetary basis - - -" (Section 410 of the National Security Act, as codified in Section 2710 of Title 10, United States Code).

This report showing the status of Department of Defense real and personal property as of 30 June 1959, has been designed to meet this statutory requirement and also to meet the requirement of the Committee on Government Operations of the House of Representatives for information of a similar type.

The values reflected in the report for land and buildings and for long-life equipment, such as ships, are priced at acquisition costs. Acquisition costs of ships as well as land and buildings are often substantially below current replacement values. Construction in progress is valued on the basis of cost of materials and labor incorporated in the projects under construction. The value of items in the supply system inventories, other than major equipment, is based upon standard prices, representing replacement or estimated purchase price. The value of major equipment is generally based on an average latest quantity production price.

The total value as reported is exclusive of: (1) properties and equipment of the National Industrial Plant and Equipment Reserve, which is under the custody of the General Services Administration; (2) supplies and equipment in overseas field Army depots; and (3) properties and supplies under the jurisdiction of the Civil Works Division, Office of the Chief of Engineers, Department of the Army.

Although some of the inventories of the Department of Defense contain details which, for reasons of military security, cannot be publicly released, detailed classified data will be made available to appropriate committees of the Congress from time to time, when required.

Department of Defense Summary

The value of Department of Defense real and personal property reported by the military departments as of 30 June 1959 was $150.7 billion. This is an increase of $1.2 billion over the total value reported at the end of the previous fiscal year. The value of Air Force property increased $3 billion during the fiscal year. The Navy (including Marine Corps) showed a decrease of $1.1 billion, and Army reports a decrease of $0.7 billion.

For the first time since the original issue of this report, the value of the personal property inventory showed a decrease from $119.7 billion at the end of the previous fiscal year to $117.7 billion as of 30 June 1959. This $2.0 billion decrease reflects a decline of $3.2 billion in value of supply system inventories, a decrease of $0.2 billion in production equipment, and a decrease of $0.1 billion in surplus and foreign excess property inventories held by Property Disposal Officers, partially offset by an increase of $1.5 billion in value of major equipment issued for use of the

military forces.

The reduction in value of supply system inventories is a result of (1) a vigorous program of disposal of items of equipment determined to be no longer required due to accelerated obsolescence and other factors arising from changes in strength, changes in strategic plans and organization of fire power, and (2) gross issues and sales of inventories in excess of new procurement. The number of items of major equipments (such as ships and aircraft) in use by the military forces was lower than the previous year; however, the replacing of older obsolete models with the more expensive modern weapons resulted in an increase in the dollar value of equipment in use.

During the fiscal year the cost of real property increased $2.8 billion which together with an increase of $0.4 billion in cost of construction work put-in-place more than offset the overall decrease in value of personal property.

Table 1 shows the geographic location of major type of property by military department as of 30 June 1959. Table 2 shows the total value by type and class of property held by each military department. Of the total of $150.7 billion of real and personal property, the Army holds $38.9 billion, the Navy and Marine Corps together hold $56.7 billion and the Air Force $55.1 billion. Real property accounts for $29.7 billion; construction in progress, $3.2 billion; equipment and supplies in the supply system, $44.5 billion; military and general equipment in use, $63.6 billion; production equipment, $5.3 billion; industrial fund inventories, $0.4 billion; and surplus and foreign excess personal

property $4.0 billion.

Geographically, the value of property in Continental United States is $113.0 billion, in Alaska, Hawaii and U. S. possessions is $5.3 billion, in foreign countries and afloat $31.3 billion and in-transit $1.1 billion.

Table 1.--Summary of Property Holdings - by Locations, Military Department, and Type as of 30 June 1959

DEPARTMENT OF DEFENSE

(Millions of Dollars)

Military Department and Type of Property	Total	Continental United States	Alaska Hawaii and Possessions	Foreign Countries and Afloat	In Transit
Department of Defense - Total	$150,660	$113,014	$5,292	$31,296	$1,058
Real Property Inventory	1/ 29,689	1/ 22,570	1/ 3,322	3,797	---
Construction in Progress - Cost of Work in Place	2/ 3,255	2/ 2,186	208	861	---
Personal Property Inventory	3/ 117,716	3/ 88,258	3/ 1,762	26,638	1,058
Army - Total	38,847	30,598	862	7,239	148
Real Property Inventory	1/ 9,372	1/ 8,096	1/ 630	646	---
Construction in Progress - Cost of Work in Place	2/ 517	2/ 278	76	163	---
Personal Property Inventory	3/ 28,958	3/ 22,224	3/ 156	6,430	148
Navy (Incl. Marine Corps) - Total	56,679	37,251	2,312	16,481	635
Real Property Inventory	9,022	7,167	1,386	469	---
Construction in Progress - Cost of Work in Place	893	463	62	368	---
Personal Property Inventory	46,764	4/ 29,621	864	5/ 15,644	635
Air Force - Total	55,134	45,165	2,118	7,576	275
Real Property Inventory	11,295	7,307	1,306	2,682	---
Construction in Progress - Cost of Work in Place	1,845	1,445	70	330	---
Personal Property Inventory	41,994	36,413	742	4,564	275

1/ Excludes Real Property under the jurisdiction of the Civil Works Division, Office, Chief of Engineers, Department of the Army, in the amounts of: World-Wide, $4,246 million; Continental United States, $4,239 million and Alaska, Hawaii and possessions, $7 million.

2/ Excludes $1,942 million of Work in Place on Construction under the jurisdiction of the Civil Works Division, Office, Chief of Engineers, Department of the Army.

3/ Excludes Personal Property under the jurisdiction of the Civil Works Division, Office, Chief of Engineers, Department of the Army, in the amounts of: World-Wide, $192.1 million; Continental United States, $191.9 million and Alaska, Hawaii and possessions, $0.2 million. Includes $2.0 million personal property of the Office of the Secretary of Defense.

4/ Includes Reserve Fleet.

5/ Includes Supplies Afloat and Active Fleet.

Chart 1

DOD WORLD-WIDE PROPERTIES BY GEOGRAPHIC LOCATION

AS OF 30 JUNE 1959



Table 2.--Summary of Property Holdings - by Military Department and Type and Class as of 30 June 1959

DEPARTMENT OF DEFENSE

(Millions of Dollars)

Type and Class of Property	Department of Defense	Army	Navy (including Marine Corps)	Air Force
All Types - Total	1/ $150,660	1/ $38,847	$56,679	$55,134
Real Property Inventory - Total	2/ 29,689	9,372	9,022	11,295
Construction in Progress (Cost of Work in Place) - Total	3/ 3,255	3/ 517	893	1,845
Personal Property Inventory - Total	117,716	28,958	46,764	41,994
Equipment and Supplies in Supply System	44,467	18,612	13,535	12,320
Military and General Equipment Issued for Use	1/ 63,573	1/ 6,164	30,446	26,963
Production Equipment	5,278	2,724	1,181	1,373
Industrial Funds	4/ 371	102	268	1
Surplus and Foreign Excess Property Inventories Held by Property Disposal Officers	4,027	1,356	1,334	1,337

1/ Excludes Personal Property Inventories under the jurisdiction of Civil Works Division, Office, Chief of Engineers, Department of the Army, in the amount of $192.1 million. Includes $2 million personal property of the Office of the Secretary of Defense.

2/ Excludes Real Property in the amount of $4,246 million under the jurisdiction of the Civil Works Division, Office, Chief of Engineers, Department of the Army.

3/ Excludes $1,942 million of Work in Place on Construction under the jurisdiction of the Civil Works Division, Office, Chief of Engineers, Department of the Army.

4/ Consists of materials, supplies, and work in process.

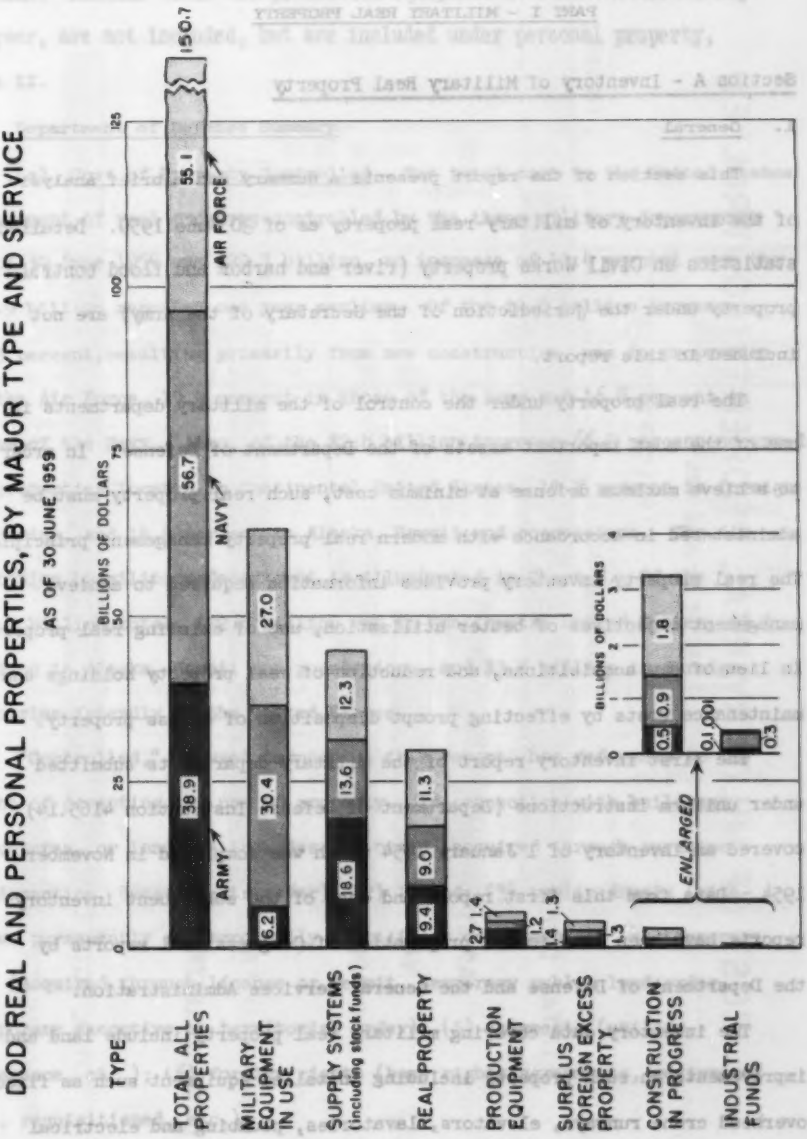

b/ Consists of materials, supplies, and work in process.

PART I - MILITARY REAL PROPERTY

Section A - Inventory of Military Real Property

1. General

This section of the report presents a summary and a brief analysis of the inventory of military real property as of 30 June 1959. Detailed statistics on Civil Works property (river and harbor and flood control property under the jurisdiction of the Secretary of the Army) are not included in this report.

The real property under the control of the military departments is one of the most important assets of the Department of Defense. In order to achieve maximum defense at minimum cost, such real property must be administered in accordance with modern real property management principles. The real property inventory provides information required to achieve management objectives of better utilization, use of existing real property in lieu of new acquisitions, and reduction of real property holdings and maintenance costs by effecting prompt disposition of excess property.

The first inventory report of the military departments submitted under uniform instructions (Department of Defense Instruction 4165.14) covered an inventory of 1 January 1954 which was completed in November 1954. Data from this first report and each of the subsequent inventory reports have been used in the preparation of Congressional reports by the Department of Defense and the General Services Administration.

The inventory data covering military real property include land and improvements on such property including installed equipment such as fixed overhead crane runways, elevators, lavatories, plumbing and electrical

systems. Machine tools and production equipment at such installations, however, are not included, but are included under personal property, Part II.

2. Department of Defense Summary

(a) Cost of Property Controlled - The total cost to the United States Government of real property controlled by the three military departments as of 30 June 1959 was $29.7 billion, an increase of 10.4 percent over the $26.9 billion reported one year earlier. Of the $2.8 billion increase 63.3 percent, resulting primarily from new construction, was in properties of the Air Force, 19.9 percent in those of the Army and 16.8 percent in those of the Navy. Also, of the $2.8 billion increase 66.5 percent occurred in properties located in Continental United States, 19.1 percent in foreign countries, and 14.4 percent in Alaska, Hawaii and possessions. The distribution by military department is illustrated in Chart 3. Of the $29.7 billion total, $22.6 billion was in Continental United States, $3.3 billion in Alaska, Hawaii and possessions, and $3.8 billion in foreign countries friendly to the United States.

"Controlled," as used throughout this report, has reference to the right of directing the use of property. In connection with buildings, structures, or land, it includes (1) owned (acquired through purchase, condemnation, donation, transfer); (2) leased; (3) public domain (withdrawn permanently or temporarily by military departments); (4) temporary use (acquired through license or permit, temporary public land order, temporary executive or territorial order); (5) easements (utility, clearance, etc.); (6) foreign rights (base rights agreements, reciprocal aid, requisitioned, etc.).

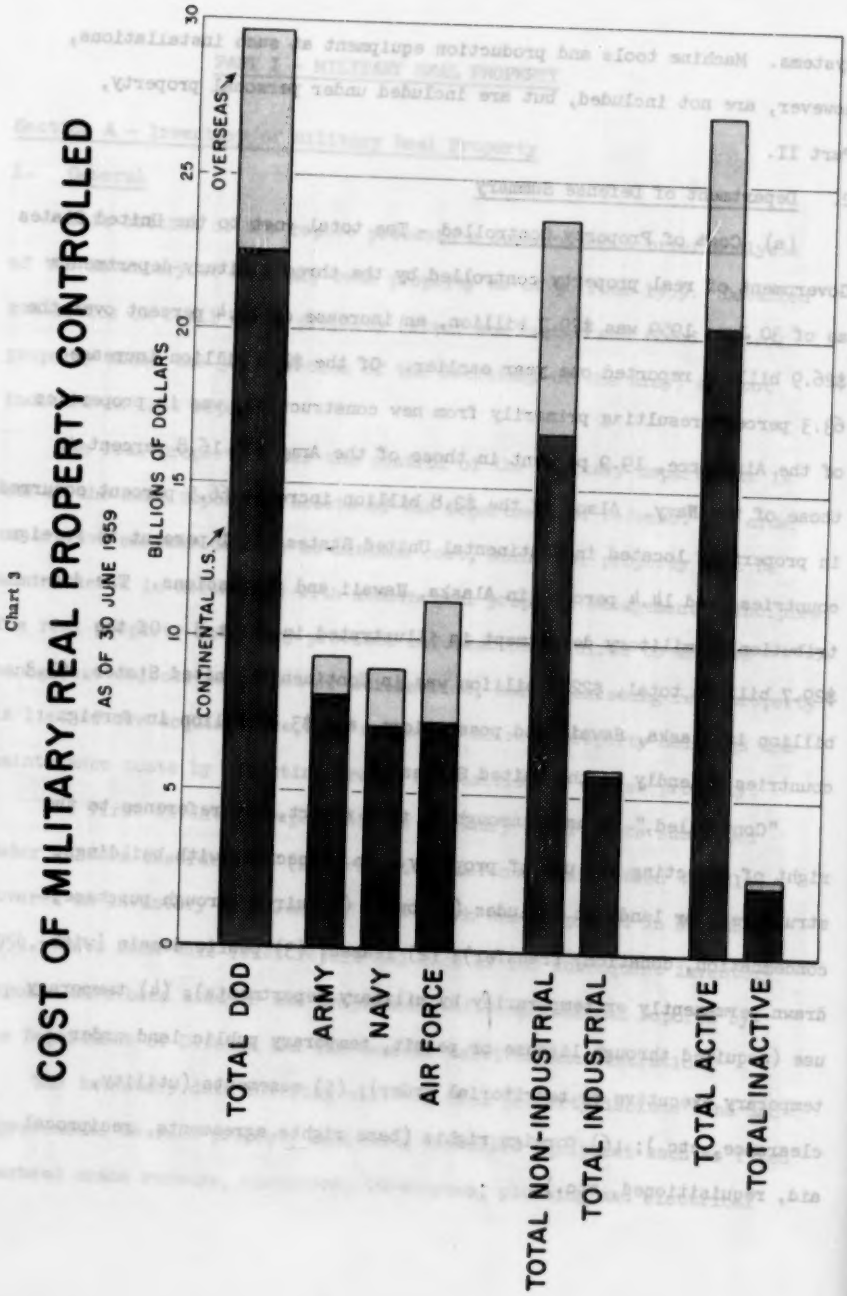
Chart 3
COST OF MILITARY REAL PROPERTY CONTROLLED
AS OF 30 JUNE 1959
BILLIONS OF DOLLARS
0
5
10
15
20
25
30
CONTINENTAL U.S.
OVERSEAS
TOTAL DOD
ARMY
NAVY
AIR FORCE
TOTAL NON-INDUSTRIAL
TOTAL INDUSTRIAL
TOTAL ACTIVE
TOTAL INACTIVE

Table 3.--Cost of Military Real Property Controlled, by Location 1/
as of 30 June 1959

DEPARTMENT OF DEFENSE

(Thousands of Dollars)

Location	Department of Defense	Army	Navy (Including Marine Corps)	Air Force
TOTAL.	$29,688,944	$9,371,330	$9,022,357	$11,295,257
Continental United States 2/	22,569,372	3/ 8,096,018	7,166,785	7,306,569
Alaska, Hawaii and Possessions 4/	3,322,918	629,786	1,386,716	1,306,416
Foreign Countries. . . .	3,796,654	645,526	468,856	2,682,272

1/ Does not include amount of rentals paid (see Table 12) nor the value of property under lease; does include costs of improvements on leased properties.

2/ Excludes Real Property in the amount of $4,239 million under the jurisdiction of the Civil Works Division, Office, Chief of Engineers, Department of the Army.

3/ Includes National Security Agency.

4/ Excludes Real Property in the amount of $7 million under the jurisdiction of the Civil Works Division, Office, Chief of Engineers, Department of the Army.

This $29.7 billion does not indicate present market value. Some of the land now owned by the military departments was donated, such as Governor's Island which was donated to the Army by the State of New York and some of the land was withdrawn from the public domain. There is no cost for public domain lands and in many instances no costs, or only nominal costs, for donated lands. Land and buildings in some cases were acquired a century or more ago when land prices and building costs were only a fraction of today's prices and costs. Cost data, in some instances, include estimates from old records, and are not always precisely accurate representations of original cost.

Offsetting this tendency to understate real property values is the fact that no allowance for loss of value as a result of depreciation is reflected. However, because the data represent an inventory as of a given date, they do not include costs of structures which were demolished prior to that date. As additional construction or acquisition is accomplished, it is written into the inventory at the cost to the Government. The original cost figure is of significance as an historical measure of the military real property holdings of the Department of Defense, and in the absence of current appraised valuations (which would be very costly and of doubtful utility), is the only monetary measure of the Federal proprietary interest.

The data on cost to the Government do not include amount of rentals paid nor the value of the property under lease. These data do include, however, costs of any improvements made and owned by the Government on the leased properties.

At the request of the House Committee on Government Operations, an estimate has been made of the current value of the donated land and of the public domain land which is controlled by the Department of Defense. These estimates for either public domain or donated lands are not included in the $151.4 billion book value total of the real and personal property for military use or the $6.4 billion total for civil functions.

The estimates for public domain lands are shown in Tables 4 and 5. Table 4 shows total estimates for military and civil functions separately, and Table 5 distributes the estimates for military functions by military department.

The estimates for the lands donated to the Department of Defense are shown in Tables 6 and 7. Table 6 shows total estimates for military and civil functions separately, and Table 7 distributes the estimates for military functions by military department.

The types of activities on the donated lands used for military and civil functions include:

Military Functions

Reserve Training Centers	Naval Air Stations
National Guard Training	Naval Stations
Military Headquarters	Shipyards
Hospitals	Housing Annexes
Depots	Radio Ranges
Industrial College of the Armed Forces	Cemeteries

Civil Functions

Flood Control	Harbor and Port Terminals
Navigation	Storage
Harbors	

Table 4.--Acreage and Estimated Current Value of Public Domain Lands Used for Military and Civil Functions - by Location as of 30 June 1959

DEPARTMENT OF DEFENSE

(Thousands of Dollars)

Location	Military Functions		Civil Functions	
	Acres	Estimated Value	Acres	Estimated Value
TOTAL	17,313,985	$ 182,054	784,259	$ 10,129
Alaska	2,249,469	4,372	489	2
Continental U. S.	15,064,516	177,682	783,770	10,127
Alabama	33,411	1,636	112	2
Arizona	3,533,619	10,601	19,684	59
Arkansas	16	1/	26,277	2,863
California	2,439,282	57,699	17,738	1,355
Colorado	60,928	537	432	22
Florida	152,840	74,383	127	11
Idaho	426,147	2,557	2,507	15
Iowa	---	---	7	4
Kansas	24,965	2,087	---	---
Louisiana	28	1	6,707	134
Michigan	2,508	45	322	6
Minnesota	---	---	234,904	1,644
Missouri	---	---	55	3
Montana	1,628	232	422,069	2,110
Nebraska	20	2	10	1/
Nevada	3,577,719	10,601	796	4
New Mexico	2,865,747	11,463	2,383	10
North Dakota	---	---	6,407	32
Oklahoma	53,845	323	1,433	9
Oregon	45,877	413	16,821	1,457
South Dakota	1,201	8	9,367	38
Utah	1,747,159	4,664	---	---
Washington	28,788	155	15,612	349
Wisconsin	2	1/	---	---
Wyoming	68,786	275	---	---

1/ Less than $500.

Table 5.--Acreage and Estimated Current Value of Public Domain Lands Used for Military Functions - by Military Department and Location as of 30 June 1959

DEPARTMENT OF DEFENSE

(Thousands of Dollars)

Location	Department of Defense		Army		Navy		Air Force	
	Acres	Estimated Value	Acres	Estimated Value	Acres	Estimated Value	Acres	Estimated Value
TOTAL	17,313,985	$ 182,054	4,121,653	$ 69,022	2,067,941	$ 78,244	11,124,391	$ 34,788
Alaska	2,249,469	4,372	193,692	845	48,481	217	2,007,296	3,310
Continental U. S.	15,064,516	177,682	3,927,961	68,177	2,019,460	78,027	9,117,095	31,478
Alabama	33,411	1,636	33,411	1,636	---	---	---	---
Arizona	3,533,619	10,601	942,706	2,828	---	---	2,590,913	7,773
Arkansas	16	1/	16	1/	---	---	---	---
California	2,439,282	57,699	663,013	51,135	1,685,788	6,201	90,481	363
Colorado	60,928	537	1,761	64	59,167	473	---	---
Florida	152,840	74,383	14	1	14,836	70,564	137,990	3,818
Idaho	426,147	2,557	3,166	19	---	---	422,981	2,538
Kansas	24,965	2,087	24,965	2,087	---	---	---	---
Louisiana	28	1	---	---	---	---	28	1
Michigan	2,508	45	2,348	42	---	---	160	3
Montana	1,628	232	1,548	232	---	---	80	1/
Nebraska	20	2	20	2	---	---	---	---
Nevada	3,577,719	10,601	6,838	68	250,188	751	3,320,693	9,782
New Mexico	2,865,747	11,463	1,716,008	6,864	---	---	1,149,739	4,599
Oklahoma	53,845	323	53,845	323	---	---	---	---
Oregon	45,877	413	8,440	76	---	---	37,437	337
South Dakota	1,201	8	1,201	8	---	---	---	---
Utah	1,747,159	4,664	435,818	2,633	---	---	1,311,341	2,031
Washington	28,788	155	27,617	138	---	---	1,171	17
Wisconsin	2	1/	2	1/	---	---	---	---
Wyoming	68,786	275	5,224	21	9,481	38	54,081	216

1/ Less than $500.

Table 6.--Acreage and Estimated Present Day Valuation of Donated Land used for Military and Civil Functions - by Location as of 30 June 1959

DEPARTMENT OF DEFENSE

(Thousands of Dollars)

Location	Military Functions		Civil Functions	
	Acres	Estimated Value	Acres	Estimated Value
TOTAL	432,494	$173,734	36,495	$12,840
Alaska, Hawaii and Possessions	1,544	62,288	5	315
Continental United States	430,950	111,446	36,490	12,525
Alabama	389	112	22	4
Arizona	60,148	1,320	-	-
Arkansas	5,198	558	-	-
California.	68,604	33,832	68	2,217
Colorado.	67,001	1,156	792	79
Connecticut	114	159	-	-
Delaware.	213	16	276	13
District of Columbia. . .	30	1,200	-	-
Florida	2,796	4,086	7,705	2,676
Georgia	7,972	2,608	9	5
Illinois.	1,004	3,255	19	55
Indiana	17	85	2	23
Iowa.	410	615	78	1
Kansas.	1,912	180	-	-
Kentucky.	24	82	124	17
Louisiana	23,947	6,558	740	553
Maine	378	30	-	-
Maryland.	34	18	-	-
Massachusetts	169	6,638	-	-
Michigan.	126	75	16	23
Minnesota	-	-	186	18

Table 6 (Continued)

(Thousands of Dollars)

Location	Military Functions		Civil Functions	
	Acres	Estimated Value	Acres	Estimated Value
Mississippi	11,171	$ 3,850	-	$ -
Missouri	1,845	354	134	8
Montana	7,182	129	-	-
Nebraska	48	17	-	-
Nevada	10	1/	-	-
New Hampshire	5	6	-	-
New Jersey	9	130	122	6
New Mexico	8,284	2,894	-	-
New York	1,702	7,831	395	104
North Carolina	2,624	287	-	-
North Dakota	160	16	-	-
Ohio	4,582	894	2	9
Oklahoma	4,533	1,757	-	-
Oregon	963	349	3,402	152
Pennsylvania	58	103	3	1/
Rhode Island	261	636	-	-
South Carolina	10,132	1,832	18,745	6,455
South Dakota	11	1	-	-
Tennessee	36,656	1,389	-	-
Texas	31,647	9,431	-	-
Utah	15	1	-	-
Virginia	682	3,097	3,400	50
Washington	67,879	13,842	234	7
Wisconsin	4	17	16	50
Wyoming	1	1/	-	-

1/ Less than $900.

Table 7.--Acreage and Estimated Present Day Valuation of Donated Land Used for Military Functions, by Military Department and Location as of 30 June 1959

DEPARTMENT OF DEFENSE

(Thousands of Dollars)

Location	Department of Defense		Army		Navy		Air Force	
	Acres	Estimated Value	Acres	Estimated Value	Acres	Estimated Value	Acres	Estimated Value
TOTAL	432,494	$173,734	212,251	$37,999	6,982	$100,544	213,261	$35,191
Alaska, Hawaii and Possessions . .	1,544	62,288	258	4,449	926	57,839	360	-
Continental United States . . .	430,950	111,446	211,993	33,550	6,056	42,705	212,901	35,191
Alabama	389	112	49	85	-	-	340	27
Arizona	60,148	1,320	58,417	1,170	-	-	1,731	150
Arkansas	5,198	558	11	33	-	-	5,187	525
California	68,604	33,832	61,494	1,799	2,486	28,843	4,624	3,190
Colorado	67,001	1,156	5,538	125	-	-	61,463	1,031
Connecticut	114	159	-	-	114	159	-	-
Delaware	213	16	213	16	-	-	-	-
District of Columbia	30	1,200	30	1,200	-	-	-	-
Florida	2,796	4,086	41	184	1,479	2,626	1,276	1,276
Georgia	7,972	2,608	131	122	40	40	7,801	2,446
Illinois	1,004	3,255	713	2,380	291	875	-	-
Indiana	17	85	17	85	-	-	-	-
Iowa	410	615	410	615	-	-	-	-
Kansas	1,912	180	12	5	-	-	1,900	175
Kentucky	24	82	24	82	-	-	-	-
Louisiana	23,947	6,558	11	20	13	522	23,923	6,016
Maine	378	30	2	2	-	-	376	28
Maryland	34	18	26	15	-	-	8	3
Massachusetts	169	6,638	5	31	164	6,607	-	-
Michigan	126	75	126	75	-	-	-	-

Table 7 (Continued)

Location	Department of Defense		Army		Navy		Air Force	
	Acres	Estimated Value	Acres	Estimated Value	Acres	Estimated Value	Acres	Estimated Value
Mississippi	11,171	$3,850	-	$ -	-	$ -	11,171	$3,850
Missouri	1,845	354	12	20	-	-	1,833	334
Montana	7,182	129	5,801	104	-	-	1,381	25
Nebraska.	48	17	-	-	-	-	48	17
Nevada	10	1/	-	-	-	-	10	1/
New Hampshire	5	6	5	6	-	-	-	-
New Jersey.	9	130	3	5	6	125	-	-
New Mexico.	8,284	2,894	5,184	318	-	-	3,100	2,576
New York	1,702	7,831	525	7,232	-	-	1,177	599
North Carolina . . .	2,624	287	14	21	-	-	2,610	266
North Dakota.	160	16	160	16	-	-	-	-
Ohio	4,582	894	7	27	-	-	4,575	867
Oklahoma	4,533	1,757	2	75	-	-	4,531	1,682
Oregon.	963	349	202	254	761	95	-	-
Pennsylvania.	58	103	58	103	-	-	-	-
Rhode Island.	261	636	-	-	257	630	4	6
South Carolina. . . .	10,132	1,832	1,203	175	-	-	8,929	1,657
South Dakota.	11	1	-	-	-	-	11	1
Tennessee	36,656	1,389	-	-	-	-	36,656	1,389
Texas	31,647	9,431	11,081	3,990	30	71	20,536	5,370
Utah	15	1	15	1	-	-	-	-
Virginia.	682	3,097	632	3,095	-	-	50	2
Washington.	67,879	13,842	59,814	10,047	415	2,112	7,650	1,683
Wisconsin	4	17	4	17	-	-	-	-
Wyoming	1	1/	1	1/	-	-	-	-

1/ Less than $500.

(b) Real Property in Foreign Countries - The $3.8 billion investment in real property in friendly foreign countries represents the cost of that real property to the United States. It consists of troop and family housing, storage facilities, airfields, maintenance facilities, hospitals, and various other kinds of real property required by our armed forces overseas.

International agreements which make it possible to station our armed forces in friendly countries provide the basis for their occupancy of real property in those countries and United States investment in such real property. In recent years negotiation of such agreements has provided some recognition of the residual value of United States facilities constructed with appropriated funds. Occupancy, in effect, is on a term basis varying from month to month (revocable at the sole discretion of the host government) to a firm term of 99 years. Areas occupied vary from simple privately-owned space to large holdings of host governments.

In occupied territories some occupancies have been effected through the use of requisitions. These programs are financed by the governments of the occupied countries with their own currency, such as the Deutsch Mark financed properties improved or constructed in West Germany. (Notwithstanding the recently acquired sovereignty of West Germany, these arrangements are still in effect as an interim agreement.) This report includes only the cost, if any, to the United States of properties in occupied territories.

During the past few years, a number of properties in Japan, Korea and West Germany have been released by the Department of Defense to the governments of these countries.

In certain countries, title to improvements constructed by the Department of Defense is vested in the United States until termination of agreements by which occupancy was established. Upon expiration of such an agreement disposition of the property is accomplished in accordance with terms of the agreement. (Title may pass automatically to the host country or the property may be removed or sold by the United States or its ultimate disposition may be left open for further negotiations.) In other instances residual value clauses provide that, upon termination of agreements, the host government agrees to pay the residual value of the improvements constructed by the Department of Defense in such amounts as may be jointly agreed upon by the host government and the United States.

These facts emphasize the desirability of awareness that our real property in foreign countries is carried on the books of the Department of Defense and in this report at its cost to the United States. The physical facility represented by an investment in a foreign country may be identical with a facility within the United States owned by our Government but it represents a very different type of an investment. It is an investment arising from the world situation at the time it was made and the resulting national commitments of the United States.

The report does not include any investment by the United States for Infrastructure (the NATO common infrastructure program), which is a term used to identify the fixed military facilities needed to support effective combat operations by the integrated NATO forces. Construction costs for Infrastructure facilities are shared by all NATO nations. Actual construction is the responsibility of the nation in whose territory a project is located.

(c) Ownership and Status - The figures in Table 3 show that on a cost basis more than three-fourths (76.0 percent) of the military real property controlled is located within the Continental United States. Of the remainder, 11.2 percent is in Alaska, Hawaii and possessions and 12.8 percent in foreign countries. About one-third of the world-wide increase during the year was in properties outside Continental United States.

The distribution by military department of the world-wide military real property of the Department of Defense has continued to change slightly with the Air Force total moving up more rapidly than that for the other two military departments. A large part of this is accounted for by construction, which has been larger for the Air Force during recent years than for the other two military departments. As of one year ago, the proportions were 32.8 percent for Army, 31.8 percent for Navy and 35.4 percent for the Air Force. Corresponding proportions for 30 June 1959 were 31.6 percent Army, 30.4 percent Navy and 38.0 percent Air Force.

On a dollar cost basis, Army controlled the largest portion (35.9 percent) of the Department of Defense total within Continental United States, Navy has the largest part (41.7 percent) of properties in Alaska, Hawaii and possessions, and Air Force controls most of the Defense total (70.6 percent) in foreign countries.

It should be pointed out that from the standpoint of construction, Air Force installations are generally newer than those of either of the Army or Navy, and thus, their costs are generally fairer representatives of current value. Some of the facilities transferred to the

Air Force, however, would fall into the category of rather old structures for which original costs are not truly representative of current values.

The cost of properties in non-industrial installations (training centers, depots, hsopitals, command headquarters, ports, housing, etc.) were four-fifths of the cost of all properties on a world-wide basis. Reference to Table 8 shows that properties located at installations in an inactive or standby status on a world-wide basis cost $2.5 billion, 8.4 percent of all properties. This proportion in fiscal years 1958 and 1957 was 7.3 percent and 6.1 percent respectively.

(d) Types of Properties - Table 9 shows the military real property costs for the entire Department of Defense by broad geographical locations and by major facility groupings. Nearly one-fourth of the over-all total consists of utilities and ground improvements; the latter is made up mainly of roads and walks.

Table 10 shows the ten categories of real property, listed in order of cost, in which the Department of Defense has the largest dollar investment. These data are illustrated in Chart 4. These ten categories on a world-wide basis represent a total cost of $18.9 billion or almost two-thirds (63.8 percent) of the cost of all Defense-controlled real property. Troop housing continues to be the largest single category followed by airfield pavements and maintenance facilities. Comparable data are presented for each of the military departments in Tables 21 (Army), 25 (Navy) and 29 (Air Force).

The cost of land controlled by the Department of Defense represents only 2.3 percent of the total cost of all real property controlled

Teble 8.--Cost of Military Real Property Controlled
- by Status and Location
as of 30 June 1959

DEPARTMENT OF DEFENSE

(Thousands of Dollars)

Location	All Installations	Active Installations	Inactive Installations 1/
TOTAL	$ 29,688,944	$ 27,205,829	$ 2,483,115
Continental United States . .	22,569,372	20,371,598	2,197,774
Alaska, Hawaii and Possessions . . .	3,322,918	3,097,861	225,057
Foreign Countries .	3,796,654	3,736,370	60,284

1/ Includes standby and excess installations.

Table 9.--Cost of Military Real Property - by Location and Facility Class as of 30 June 1959

DEPARTMENT OF DEFENSE

(Thousands of Dollars)

Facility Class	Total	Continental U. S.	Alaska, Hawaii and Possessions	Foreign Countries
TOTAL	$ 29,688,944	$22,569,372	$ 3,322,918	$ 3,796,654
Operational and Training	5,962,202	3,827,952	844,713	1,289,537
Maintenance and Production	4,139,496	3,636,479	239,488	263,529
Research and Development	905,806	894,192	4,697	6,917
Supply	3,444,344	2,643,280	389,039	412,025
Hospital and Medical	569,490	423,036	68,895	77,559
Administrative	1,015,899	860,622	67,954	87,323
Housing and Community	5,785,808	4,128,970	776,425	880,413
Utilities and Ground Improvements . .	7,177,939	5,526,259	876,889	774,791
Real Estate - Land	687,960	628,582	54,818	4,560

Table 10--Area and Cost of Ten Largest Categories of Real Property by Category, World-Wide as of 30 June 1959

DEPARTMENT OF DEFENSE

Category	Area (Thousands of Square Feet)	Cost to U. S. Government (Thousands of Dollars)
Troop Housing (Excluding Emergency Housing)	510,747	$2,819,351
Airfield Pavements	4/ 483,239	2,814,376
Maintenance Facilities	290,380	2,327,015
Storage - Covered 1/ (Depot and Installations)	585,329	2,003,395
Production Facilities	166,399	1,812,481
Utilities - Roads and Streets	4/ 786,354	1,801,172
Family Housing 2/	366,307	1,761,559
Utilities - Electric 3/	7,116	1,453,404
Utilities - Water 3/	4,379	1,152,896
Administration Buildings	168,529	981,840

1/ Excludes liquid fuel, ammunition and cold storage.
2/ Dwellings only.
3/ Includes both operating plants and distribution lines.
4/ Square yards.

Chart 4

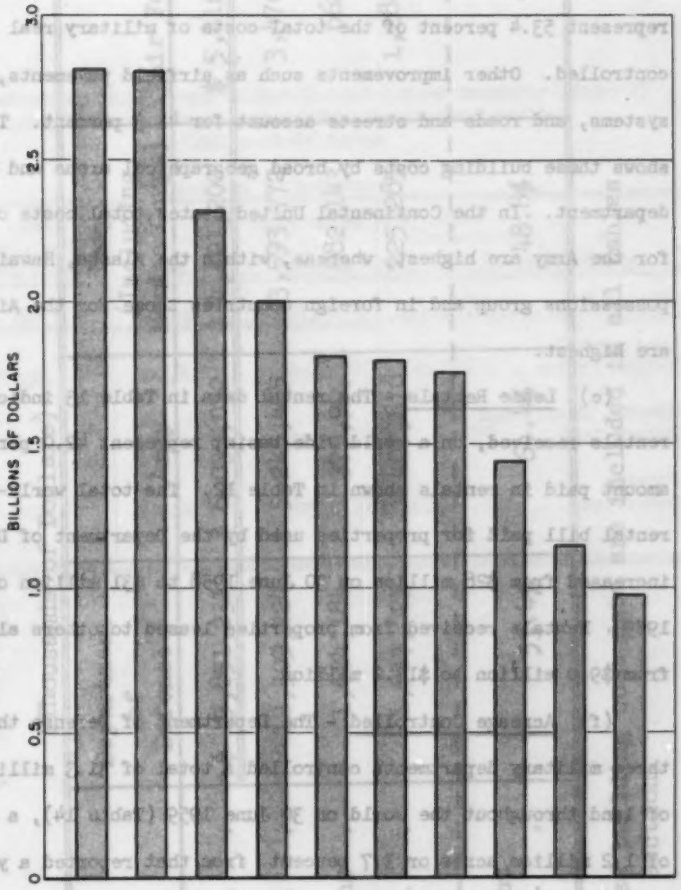
COST OF THE TEN LARGEST CATEGORIES OF DOD REAL PROPERTY
WORLD-WIDE
AS OF 30 JUNE 1959
BILLIONS OF DOLLARS
0
0.5
1.0
1.5
2.0
2.5
3.0
TROOP HOUSING
AIRFIELD PAVEMENT
MAINTENANCE FACILITIES
STORAGE-COVERED
PRODUCTION FACILITIES
ROADS AND STREETS
FAMILY HOUSING
UTILITIES-ELECTRIC
UTILITIES-WATER
ADMINISTRATION BUILDINGS

by the Department of Defense. Cost of buildings, on the other hand, represent 53.4 percent of the total costs of military real property controlled. Other improvements such as airfield pavements, utility systems, and roads and streets account for 44.3 percent. Table 11 shows these building costs by broad geographical areas and by military department. In the Continental United States total costs of buildings for the Army are highest, whereas, within the Alaska, Hawaii and possessions group and in foreign countries those for the Air Force are highest.

(e) Lease Rentals - The rental data in Table 13 indicate that rentals received, on a world-wide basis, represent 42.0 percent of the amount paid in rentals shown in Table 12. The total world-wide annual rental bill paid for properties used by the Department of Defense increased from $28 million on 30 June 1958 to $31 million on 30 June 1959. Rentals received from properties leased to others also increased from $9.0 million to $13.2 million.

(f) Acreage Controlled - The Department of Defense through the three military departments controlled a total of 31.3 million acres of land throughout the world on 30 June 1959 (Table 14), a decrease of 1.2 million acres or 3.7 percent from that reported a year earlier. This drop, together with the 2.5 million acre reduction during the preceding year, reflects current policy of releasing those lands no longer required.

During the year, Air Force acreage holdings decreased about 987 thousand, most of which (849 thousand) was the result of release of

Table 11--Cost of Buildings - by Military Department and Location as of 30 June 1959

DEPARTMENT OF DEFENSE

(Thousands of Dollars)

Location	Department of Defense	Army	Navy (Including Marine Corps)	Air Force
TOTAL	$ 15,851,231	$ 6,033,072	$ 4,401,200	$ 5,416,959
Continental United States	12,309,224	5,245,405	3,593,772	3,470,047
Alaska, Hawaii and Possessions .	1,624,184	379,997	582,143	662,044
Foreign Countries	1,917,823	407,670	225,285	1,284,868
Cost of Buildings as a Percent of Cost of all Properties . . .	53.4%	64.4%	48.8%	48.0%

NOTE: Where applicable, these building cost data are included in all tables showing costs in this section.

46199 O-60—7

Table 12.--Annual Rental Paid for Military Real Property Leased From Outside Sources - by Military Department and Location as of 30 June 1959

(Thousands of Dollars)

Location	Department of Defense	Army	Navy (Including Marine Corps)	Air Force
TOTAL	$ 31,365	$ 22,225	$ 3,581	$ 5,559
Continental United States	20,495	16,008	1,959	2,528
Alaska, Hawaii and Possessions	355	207	109	39
Foreign Countries	10,515	6,010	1,513	2,992

Table 13.--Annual Rental Received for Military Real Property Leased to Outside Sources - by Military Department and Location as of 30 June 1959

(Thousands of Dollars)

Location	Department of Defense	Army	Navy (Including Marine Corps)	Air Force
TOTAL	$ 13,186	$ 5,564	$ 5,892	$ 1,730
Continental United States	12,629	5,325	5,599	1,705
Alaska, Hawaii and Possessions	490	182	293	15
Foreign Countries	67	57	0	10

Table 14.--Acreage of Military Real Property Controlled by Military Department and Location as of 30 June 1959

Location	Department of Defense	Army	Navy (Including Marine Corps)	Air Force
TOTAL	31,303,577	10,268,788	5,322,337	15,712,452
Continental United States 1/. .	25,324,292	8,714,253	4,691,344	11,918,695
Alaska, Hawaii and Possessions 2/ . .	3,459,967	1,045,834	309,498	2,104,635
Foreign Countries	2,519,318	508,701	321,495	1,689,122

1/ Excludes 4,848,361 acres under the jurisdiction of the Civil Works Division, Office, Chief of Engineers, Department of the Army.

2/ Excludes 539 acres under the jurisdiction of the Civil Works Division, Office, Chief of Engineers, Department of the Army.

public domain land in Idaho and Wyoming. Army holdings decreased 251 thousand acres and Navy increased about 24 thousand. An over-all reduction of 1,472 thousand acres was recorded in Continental United States during the year, while increases of 83 thousand and 175 thousand acres occurred in Alaska, Hawaii and possessions and in foreign countries, respectively.

The largest change recorded on a world-wide basis was in public domain, a decrease of 1.6 million acres. The other decrease on a world-wide basis was in leased lands which were reduced 481 thousand acres. These two decreases were partly offset by increases of 627 thousand acres in the other types of land (owned, easements, etc.). The distribution of world-wide acreage controlled by the Department of Defense is illustrated in Chart 5 and in Table 14.

Total holdings include land owned, from the public domain, used on a temporary permit, leased and various occupancy rights (easements and foreign rights of different types). Table 15 shows the type of occupancy of the land on a geographic basis.

Of Defense-controlled acreage, 80.9 percent is within the Continental United States, as compared with 82.4 percent a year earlier, 11.1 percent is located within Alaska, Hawaii and possessions, and 8.0 percent in foreign countries. The Air Force need for space to accommodate air training, maneuver, test and bombing ranges is illustrated by the fact that it controls half of the total acreage of the Department of Defense.

Acreage controlled by the military departments in the Continental United States represents 1.3 percent of the total land area in the

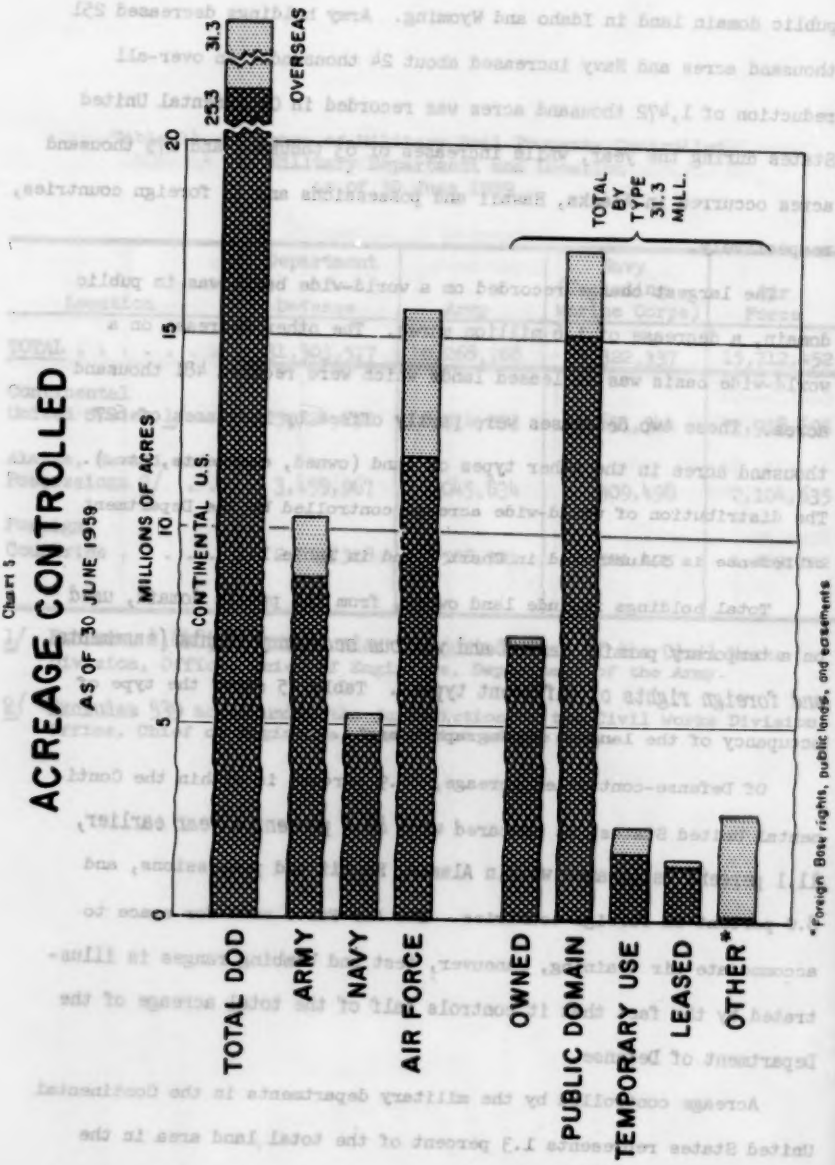
Chart 5
ACREAGE CONTROLLED
AS OF 30 JUNE 1959
MILLIONS OF ACRES
0
5
10
15
20
CONTINENTAL U.S.
25.3
31.3
OVERSEAS
TOTAL BY TYPE 31.3 MILL.
TOTAL DOD
ARMY
NAVY
AIR FORCE
OWNED
PUBLIC DOMAIN
TEMPORARY USE
LEASED
OTHER*
*Foreign Base rights, public lands, and easements

Table 15.--Acreage of Military Real Property Controlled--
by Geographic Location and Type of Tenure
as of 30 June 1959

Type of Tenure	Total	Continental United States	Alaska, Hawaii and Possessions	Foreign Countries
TOTAL	31,303,577	25,324,292	3,459,967	2,519,318
Owned	7,221,587	7,077,413	144,174	---
Public Domain . .	17,313,985	15,064,516	2,249,469	---
Temporary Use . .	2,454,226	1,676,828	777,390	8
Leased	1,543,754	1,394,508	44,465	104,781
Easements	206,029	111,027	3,214	91,788
Public Lands . .	195,641	---	195,641	---
Foreign Rights .	2,368,355	---	45,614	2,322,741

48 States and the District of Columbia. The 25,324,292 acres owned or leased, or under permit, represent about 39,569 square miles. The relationship of the Defense-controlled lands to the total acreage in the Continental United States is shown in Table 16.

In each of five States within Continental United States the Department of Defense controls more than one million acres. The five are, in order of magnitude of acreage controlled, Nevada, California, Arizona, New Mexico and Utah. Total acreage in these five States under Department of Defense control is 17.8 million representing 70.4 percent of total Defense-controlled acreage in the Continental United States. Table 17 lists the States and the District of Columbia within Continental United States, showing for each the total cost and acreage included in Defense-controlled real property.

The five States in which the Department of Defense has the largest real property dollar investment in order of magnitude of investment are California, Texas, Virginia, New York and Florida. Florida now replaces Maryland as the fifth in magnitude of investment. Total costs of the military real property controlled in these five States represents 35.4 percent of the Continental United States total.

3. Department of the Army

Real properties owned and controlled on a world-wide basis by the Department of the Army on 30 June 1959 cost $9.4 billion, a 6.3 percent increase over the $8.8 billion one year earlier. Of the Army world-wide total, 86.4 percent was located within the Continental United States,

Table 16.--Acreage in Continental United States Compared to Acreage Under Department of Defense - by Type of Tenure as of 30 June 1959

Type of Tenure	Acres (Thousands)	Percent of U. S. Total
Continental United States - Total Acreage	1,903,825	100.00
Department of Defense - Total Acreage . .	25,324	1.33
Owned	7,077	.37
Public Domain	15,065	.79
Temporary Use	1,677	.09
Leased	1,394	.07
Easements	111	.01

Table 17.--Cost and Acreage of Military Real Property Controlled - Continental United States as of 30 June 1959

DEPARTMENT OF DEFENSE

State	Cost to U. S. Government 1/ (Thousands)	Acreage Controlled	State	Cost to U. S. Government 1/ (Thousands)	Acreage Controlled
TOTAL	$22,569,372	25,324,292	Montana	$95,238	19,372
Alabama	510,861	205,164	Nebraska	274,793	108,120
Arizona	242,965	3,759,534	Nevada	178,011	4,480,576
Arkansas	369,397	175,504	New Hampshire	78,283	8,928
California	3,157,566	4,151,411	New Jersey	709,875	75,728
Colorado	339,764	328,822	New Mexico	376,116	3,535,130
Connecticut	63,111	2,045	New York	1,092,602	176,395
Delaware	91,550	6,213	North Carolina	539,705	308,448
District of Columbia	153,622	1,833	North Dakota	89,246	10,822
Florida	886,653	728,397	Ohio	601,927	52,639
Georgia	587,339	582,604	Oklahoma	460,819	243,816
Idaho	70,635	470,480	Oregon	107,205	219,243
Illinois	647,048	66,493	Pennsylvania	792,540	62,600
Indiana	507,018	202,219	Rhode Island	233,142	7,972
Iowa	98,095	22,431	South Carolina	331,424	113,029
Kansas	575,935	128,781	South Dakota	120,493	355,301
Kentucky	342,047	199,533	Tennessee	425,592	161,820
Louisiana	356,704	219,693	Texas	1,513,731	727,126
Maine	329,542	139,146	Utah	265,660	1,899,648
Maryland	855,969	131,273	Vermont	15,065	13,263
Massachusetts	621,724	72,901	Virginia	1,329,907	306,571
Michigan	310,707	59,293	Washington	834,160	420,266
Minnesota	117,472	5,927	West Virginia	102,827	3,726
Mississippi	144,900	45,166	Wisconsin	185,451	78,740
Missouri	408,936	136,190	Wyoming	26,000	93,960

1/ Land and improvements.

6.7 percent in Alaska, Hawaii and possessions, and 6.9 percent in foreign countries. These were approximately the same proportions as during each of the two preceding years.

Annual rentals paid by Army for property it was leasing at 30 June 1959 were up from $20.5 million one year earlier to $22.2 million. One-fourth of the rental cost is offset by the $5.6 million Army receives in rentals for its property leased to other users. The increase in rentals paid during the year ending 30 June 1959 is due primarily to housing requirements at anti-aircraft defense sites in Continental United States and to housing and administrative requirements overseas. The Army annual rental bill for properties in foreign countries amounted to $6.0 million as of 30 June 1959. Since June 1955 the Army rental bill in foreign countries has been reduced more than one-half, as a result of termination of leases of properties no longer required.

Total world-wide acreage under Army control at 30 June 1959 was 10.3 million acres; 84.9 percent within the Continental United States, 10.2 percent in Alaska, Hawaii and possessions, and 4.9 percent in foreign countries. An over-all decrease of 2.4 percent occurred during the year ending 30 June 1959. A drop of 284 thousand acres in Continental United States was partly offset by an increase of 33 thousand acres in all other areas.

Military real property under Army control within the Continental United States as of 30 June 1959 had a total cost of $8.1 billion, an increase of 6.0 percent over the $7.6 billion for a year earlier. The proportion of Army installations in active status, on a dollar cost

basis, at the close of the year within Continental United States was 81.7 percent. This was down slightly from the 82.7 percent for a year earlier. Table 18 presents cost and rental data reported by the Army for the military real property under its control within the Continental United States on 30 June 1959.

On a basis of cost to the Government, Army's non-industrial installations within the Continental United States constituted 71.0 percent of the cost of all Army installations in Continental U. S. The dollar total of the industrial type installations remained at $2.3 billion. The Government operated 41.5 percent of the industrial type active installations on a cost basis, whereas 58.5 percent was operated by contractors.

Annual rentals paid by Army for property it leases in Continental United States, amounting to $16.0 million, was offset considerably by rentals received in the amount of $5.3 million. About 82 percent of the rentals received were from industrial properties.

The total acreage controlled by Army within the Continental United States is reported in Table 19 by status and by type of tenure and installations. In the year ending 30 June 1959, the Army-owned acreage within Continental United States decreased about 15 thousand acres, mostly at industrial installations. A drop of 298 thousand acres of land under permit resulted in part from release of acreage and in part from permanent withdrawal of certain acreages previously held on permit. Acreage held on lease was reduced from 578 thousand at 30 June 1958 to 421 thousand on 30 June 1959.

Table 18.--Costs and Rentals of Military Real Property Controlled in Continental United States - by Status and Type of Installation as of 30 June 1959

DEPARTMENT OF THE ARMY

(Thousands of Dollars)

A - COST TO U. S. GOVERNMENT 1/

Type of Installation	Total	Active Cost	Active Percent	Inactive 2/ Cost	Inactive 2/ Percent
TOTAL	$8,096,018	$6,611,503	81.7	$1,484,515	18.3
Non-Industrial .	5,746,954	3/5,094,596	88.6	652,358	11.4
Industrial . . .	2,349,064	1,516,907	64.6	832,157	35.4
Govt. Operated	---	630,014	---	---	---
Contractor "	---	886,893	---	---	---

B - ANNUAL RENTAL PAID FOR LEASED PROPERTY

Type of Installation	Total Rental	Active Amount of Rental	Active Percent	Inactive 2/ Amount of Rental	Inactive 2/ Percent
TOTAL	$ 16,008	$ 15,953	99.7	$ 55	0.3
Non-Industrial .	15,992	15,938	99.7	54	0.3
Industrial . . .	16	15	93.8	1	6.2
Govt. Operated	---	15	---	---	---
Contractor "	---	---	---	---	---

C - ANNUAL RENTAL RECEIVED FOR LEASED PROPERTY

Type of Installation	Total Rental	Active Amount of Rental	Active Percent	Inactive 2/ Amount of Rental	Inactive 2/ Percent
TOTAL	$ 5,325	$ 1,409	26.5	$ 3,916	73.5
Non-Industrial .	951	423	44.5	528	55.5
Industrial . . .	4,374	986	22.5	3,388	77.5
Govt. Operated	---	509	---	---	---
Contractor "	---	477	---	---	---

1/ Land and Improvements.
2/ Includes excess and standby.
3/ Includes National Security Agency.

Table 19.--Acreage of Military Real Property Controlled in Continental United States - by Status and Type of Tenure and Installation as of 30 June 1959

DEPARTMENT OF THE ARMY

Type of Tenure Installation	Total	Active		Inactive	
		Acres	Percent	Acres	Percent
A - ALL LAND CONTROLLED					
TOTAL	8,714,253	7,748,685	88.9	965,568	11.1
Non-Industrial	7,781,457	7,017,428	90.2	764,029	9.8
Industrial	932,796	731,257	78.4	201,539	21.6
Government Operated	---	574,001	---	---	---
Contractor "	---	157,256	---	---	---
B - LAND OWNED					
TOTAL	3,972,935	3,102,087	78.1	870,848	21.9
Non-Industrial	3,512,215	2,842,116	80.9	670,099	19.1
Industrial	460,720	259,971	56.4	200,749	43.6
Government Operated	---	105,041	---	---	---
Contractor "	---	154,930	---	---	---
C - LAND FROM PUBLIC DOMAIN					
TOTAL	3,927,961	3,918,914	99.8	9,047	0.2
Non-Industrial	3,533,225	3,524,178	99.7	9,047	0.3
Industrial	394,736	394,736	100.0	---	---
Government Operated	---	394,736	---	---	---
Contractor "	---	---	---	---	---
D - LAND UNDER TEMPORARY USE					
TOTAL	359,583	308,673	85.8	50,910	14.2
Non-Industrial	296,811	245,930	82.9	50,881	17.1
Industrial	62,772	62,743	99.9	29	0.1
Government Operated	---	62,743	---	---	---
Contractor "	---	---	---	---	---
E - LAND LEASED					
TOTAL	420,716	393,966	93.6	26,750	6.4
Non-Industrial	409,626	383,126	93.5	26,500	6.5
Industrial	11,090	10,840	97.7	250	2.3
Government Operated	---	10,739	---	---	---
Contractor "	---	101	---	---	---
F - LAND USED THROUGH EASEMENTS					
TOTAL	33,058	25,045	75.8	8,013	24.2
Non-Industrial	29,580	22,078	74.6	7,502	25.4
Industrial	3,478	2,967	85.3	511	14.7
Government Operated	---	742	---	---	---
Contractor "	---	2,225	---	---	---

The acreage and cost to the Government of the military real property controlled by Army in each of the States and the District of Columbia within Continental United States is shown in Table 20. Six States, ranked in size by cost of Army real property, were Virginia, Texas, California, Maryland, New York and New Jersey. The cost of the properties in these States constituted 34.2 percent of Army's total Continental United States cost. The total acreage (5.7 million) controlled by Army in the six States each having over one-half million acres; i.e., New Mexico, California, Arizona, Texas, Utah and Georgia, constituted 65.8 percent of its Continental United States acreage. Virtually all (95.7 percent) of the public domain land under Army control was located in the four States of New Mexico, Arizona, California and Utah.

The ten categories of real property in which Army has the greatest dollar investment in Continental United States are presented in Table 21. They are illustrated in Chart 6 along with Navy and Air Force data. The total cost represented by the ten largest Army categories is $5.5 billion, 67.8 percent of the total Army Continental United States cost.

The production facilities as a functional group represents the largest category, on a cost basis, of properties held by the Army in this country. This category consists of the specific plants, shops and manufacturing enterprises which are in operation at non-industrial installations as well as those at industrial installations. With the acquisition of considerable Wherry housing and the completion of numerous units under construction, family housing moved during the year from eighth to fifth place on a cost basis.

Table 20.--Cost and Acreage of Military Real Property Controlled - Continental United States - by Tenure and State as of 30 June 1959

DEPARTMENT OF THE ARMY

State	Cost to U. S. Government 1/ (Thousands)	LAND AREA (ACRES) Total Controlled	Owned	Public Domain	Temporary Use	Leased	Easements
TOTAL	$8,096,018	8,714,253	3,972,935	3,927,961	359,583	420,716	33,058
Alabama	360,996	188,123	140,979	33,411	7,065	6,399	269
Arizona	98,252	1,011,059	61,083	942,706	4,079	3,190	1
Arkansas	175,409	95,978	94,307	16	605	892	158
California	519,997	1,066,924	346,648	663,013	6,772	47,536	2,955
Colorado	173,113	185,880	78,622	1,761	74,827	30,631	39
Connecticut	3,932	1,134	427	---	---	200	507
Delaware	16,393	1,876	1,648	---	155	54	19
Dist. of Columbia	27,130	325	317	---	8	---	---
Florida	4,004	4,453	82	14	---	4,357	---
Georgia	263,842	526,861	519,486	---	880	55	6,440
Idaho	417	12,344	10	3,166	9,024	144	---
Illinois	265,290	56,094	54,868	---	360	548	318
Indiana	322,713	133,310	132,857	---	---	194	259
Iowa	77,581	20,238	20,010	---	---	228	---
Kansas	267,246	80,976	55,767	24,965	---	16	228
Kentucky	319,553	198,933	197,898	---	154	70	811
Louisiana	154,256	168,378	118,351	---	46,838	2,759	430
Maine	7,243	597	400	---	3	10	184
Maryland	394,137	99,767	95,801	---	158	2,469	1,339
Massachusetts	137,640	34,722	14,448	---	17,868	1,979	427
Michigan	133,539	20,224	16,828	2,348	325	566	157
Minnesota	59,068	3,313	2,955	---	69	40	249

Table 20 (Continued)

State	Cost to U. S. Government 1/ (Thousands)	LAND AREA (ACRES) Total	Owned	Public Domain	Temporary Use	Leased	Easements
Mississippi	$ 18,670	21,107	7,497	---	1,963	11,640	7
Missouri	261,442	126,315	74,841	---	51,354	45	75
Montana	2,396	8,433	6,521	1,548	---	364	---
Nebraska	77,796	51,489	50,447	20	---	1,022	---
Nevada	17,582	31,102	208	6,838	24,056	---	---
New Hampshire	3,637	268	242	---	26	---	---
New Jersey	366,386	51,115	49,268	---	180	611	1,056
New Mexico	193,523	2,025,893	174,566	1,716,008	140	135,142	37
New York	368,226	142,169	138,299	---	80	1,026	2,764
North Carolina	203,399	153,862	142,970	---	5,620	278	4,994
North Dakota	999	181	170	---	---	10	1
Ohio	226,451	34,803	34,151	---	---	456	196
Oklahoma	102,075	173,756	88,917	53,845	30,544	438	12
Oregon	42,400	22,627	11,187	8,440	1	350	2,649
Pennsylvania	351,525	54,024	38,057	---	13	15,017	937
Rhode Island	2,672	712	375	---	40	15	282
South Carolina	56,724	56,888	53,670	---	319	2,890	9
South Dakota	35,846	21,919	12,979	1,201	7,630	---	109
Tennessee	251,712	109,854	109,031	---	653	17	153
Texas	553,134	555,104	415,728	---	9,266	129,121	989
Utah	145,453	548,523	48,452	435,818	55,680	8,568	5
Vermont	457	47	12	---	---	35	---
Virginia	565,509	165,599	161,124	---	1,513	1,134	1,828
Washington	247,120	362,593	325,982	27,617	1,314	5,801	1,879
West Virginia	70,208	1,950	1,621	---	---	329	---
Wisconsin	148,914	72,666	68,307	2	1	4,070	286
Wyoming	11	9,745	4,521	5,224	---	---	---

1/ Data represent the cost of land and improvements.

49199 O-60—8

Table 21.--Quantity and Cost of 10 Largest Categories of Military Real Property in Continental United States - by Category as of 30 June 1959

DEPARTMENT OF THE ARMY

Category	Area (Thousands)	Other Measure		Number of Buildings	Cost to U. S. Government (Thousands)
		Unit	Quantity		
Production Facilities	67,438 Sq.Ft.	---	---	9,940	$ 902,339
Troop Housing (Excluding Emergency)	177,084 Sq.Ft.	Men	1,285,874	35,913	849,798
Utilities-Roads & Streets . .	351,364 Sq.Yds.	Mi.	22,706	---	734,480
Covered Storage 1/	205,802 Sq.Ft.	---	---	18,463	693,032
Family Housing 2/	81,437 Sq.Ft.	FAM	62,582	26,294	533,279
Utilities - Water 3/	2,049 Sq.Ft.	4/ MG/DAY	820	1,886	405,750
		MFT	49,890		
Administration Buildings . .	56,209 Sq.Ft.	---	---	7,639	388,214
Storage - Ammunition	55,875 Sq.Ft.	---	---	23,506	368,054
Maintenance Facilities . . .	51,614 Sq.Ft.	---	---	8,050	319,159
Utilities - Electric 3/ . . .	1,437 Sq.Ft.	KV	423,926	1,205	292,792
		MFT	83,374	---	---

1/ Excludes liquid fuel, ammunition, and cold storage.
2/ Dwellings only.
3/ Includes operating plants and distribution lines.
4/ Million gallons per day.

Chart 6

COST OF 10 LARGEST CATEGORIES OF REAL PROPERTY

CONTINENTAL U.S.

AS OF 30 JUNE 1959

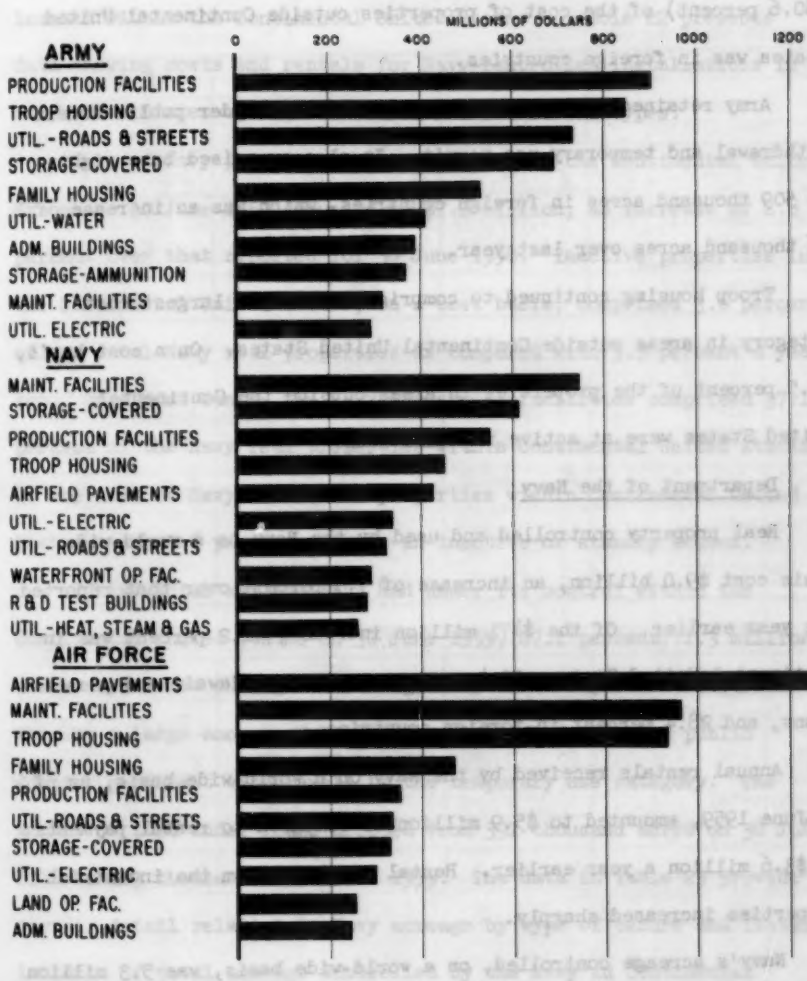

See Tables 21, 25 and 29.

Department of the Army real properties outside the Continental United States represented a cost of $1.3 billion on 30 June 1959, as compared with $1.2 billion one year earlier. Slightly more than half (50.6 percent) of the cost of properties outside Continental United States was in foreign countries.

Army retained a large block of Alaskan land under public domain withdrawal and temporary use permit. It also exercised base rights on 509 thousand acres in foreign countries, which was an increase of 26 thousand acres over last year.

Troop housing continued to comprise the Army's largest cost category in areas outside Continental United States. On a cost basis, 97.5 percent of the properties in areas outside the Continental United States were at active installations.

4. Department of the Navy

Real property controlled and used by the Navy on a world-wide basis cost $9.0 billion, an increase of 5.5 percent over that reported one year earlier. Of the $471 million increase, 41.2 percent was in Continental United States, 30.4 percent in Alaska, Hawaii and possessions, and 28.4 percent in foreign countries.

Annual rentals received by the Navy on a world-wide basis, as of 30 June 1959, amounted to $5.9 million as compared to rental payments of $3.6 million a year earlier. Rental receipts from the industrial properties increased sharply.

Navy's acreage controlled, on a world-wide basis, was 5.3 million acres; about one-half the amount of acreage under Army control and

one-third the acreage under Air Force control. During the year, Navy world-wide acreage increased 24 thousand acres.

On a cost basis, 79.4 percent of Navy-controlled property is located within the Continental United States. Table 22 presents data showing costs and rentals for Navy-controlled installations in the United States by non-industrial and industrial types.

Cost of Navy properties controlled within the Continental United States on 30 June 1959 amounted to $7.2 billion, an increase of 2.8 percent over that reported for 30 June 1958. Inactive properties in the Continental United States, on a cost basis, comprised 3.6 percent of the total Navy real properties as compared with 3.5 percent a year ago. On a cost basis, the Navy industrial facilities comprised 37.1 percent of the Navy real properties within Continental United States. Of the cost of Navy industrial properties within Continental United States, only 5.6 percent were in an inactive or standby status.

Of the total acreage Navy had under its control within the Continental United States on 30 June 1959, 27.1 percent, 1.3 million acres, was owned outright. During the year an adjustment occurred whereby a large amount of land was reclassified from the public domain (permanent withdrawal) to the temporary use category. The amount of land under lease dropped from 391 thousand acres on 30 June 1958 to 223 thousand on 30 June 1959. The data in Table 23 provide certain detail relative to Navy acreage by type of tenure and installation. Of total acreage controlled by the Navy in Continental United States, 97.9 percent is located at installations which were in an active status.

Table 22.--Costs and Rentals of Military Real Property Controlled in Continental United States - by Status and Type of Installation as of 30 June 1959

DEPARTMENT OF THE NAVY

(Thousands of Dollars)

A - COST TO U. S. GOVERNMENT 1/

Type of Installation	Total	Active		Inactive 2/	
		Cost	Per-cent	Cost	Per-cent
TOTAL	$ 7,166,785	$ 6,908,589	96.4	$ 258,196	3.6
Non-Industrial . .	4,507,559	4,398,098	97.6	109,461	2.4
Industrial	2,659,226	2,510,491	94.4	148,735	5.6
Govt. Operated .	---	1,974,270	---	---	---
Contractor " . .	---	536,221	---	---	---

B - ANNUAL RENTAL PAID FOR LEASED PROPERTY

Type of Installation	Total Rental	Active		Inactive 2/	
		Amount of Rental	Per-cent	Amount of Rental	Per-cent
TOTAL	$ 1,959	$ 1,858	94.8	$ 101	5.2
Non-Industrial . .	1,793	1,789	99.8	4	0.2
Industrial	166	69	41.6	97	58.4
Govt. Operated .	---	15	---	---	---
Contractor " . .	---	54	---	---	---

C - ANNUAL RENTAL RECEIVED FOR LEASED PROPERTY

Type of Installation	Total Rental	Active		Inactive 2/	
		Amount of Rental	Per-cent	Amount of Rental	Per-cent
TOTAL	$ 5,599	$ 4,782	85.4	$ 817	14.6
Non-Industrial . .	923	920	99.7	3	0.3
Industrial	4,676	3,862	82.6	814	17.4
Govt. Operated .	---	299	---	---	---
Contractor " . .	---	3,563	---	---	---

1/ Land and Improvements.
2/ Includes excess and standby.

Table 23.--Acreage of Military Real Property Controlled in Continental United States - by Status and Type of Tenure and Installation as of 30 June 1959

DEPARTMENT OF THE NAVY

Type of Tenure Installation	Total	Active		Inactive	
		Acres	Per-cent	Acres	Per-cent
A - ALL LAND CONTROLLED					
TOTAL	4,691,344	4,591,241	97.9	100,103	2.1
Non-Industrial . . .	4,141,487	4,043,278	97.6	98,209	2.4
Industrial	549,857	547,963	99.7	1,894	0.3
Government Operated	---	482,592	---	---	---
Contractor "	---	65,371	---	---	---
B - LAND OWNED					
TOTAL	1,269,109	1,229,295	96.9	39,814	3.1
Non-Industrial . . .	969,803	931,653	96.1	38,150	3.9
Industrial	299,306	297,642	99.4	1,664	0.6
Government Operated	---	288,056	---	---	---
Contractor "	---	9,586	---	---	---
C - LAND FROM PUBLIC DOMAIN					
TOTAL	2,019,460	1,960,293	97.1	59,167	2.9
Non-Industrial . . .	1,780,444	1,721,277	96.7	59,167	3.3
Industrial	239,016	239,016	100.0	---	---
Government Operated	---	191,618	---	---	---
Contractor "	---	47,398	---	---	---
D - LAND UNDER TEMPORARY USE					
TOTAL	1,159,941	1,159,803	99.9	138	0.1
Non-Industrial . . .	1,152,238	1,152,105	99.9	133	0.1
Industrial	7,703	7,698	99.9	5	0.1
Government Operated	---	2,649	---	---	---
Contractor "	---	5,049	---	---	---
E - LAND LEASED					
TOTAL	222,812	221,926	99.6	886	0.4
Non-Industrial . . .	219,624	218,949	99.7	675	0.3
Industrial	3,188	2,977	93.4	211	6.6
Government Operated	---	24	---	---	---
Contractor "	---	2,953	---	---	---
F - LAND USED THROUGH EASEMENTS					
TOTAL	20,022	19,924	99.5	98	0.5
Non-Industrial . . .	19,378	19,294	99.6	84	0.4
Industrial	644	630	97.8	14	2.2
Government Operated	---	245	---	---	---
Contractor "	---	385	---	---	---

In Table 24 data are presented showing State detail as to total cost and acreage of the military real property controlled by Navy within Continental United States. On the basis of cost, 55.1 percent of Navy's total real property investment in the Continental United States is in the six States of California, Virginia, Pennsylvania, Maryland, Florida and New York. The States are ranked in order of amount invested. The heavy concentration of naval activities in the State of California is well illustrated by the fact that 24.8 percent of the Continental United States total cost is represented by California installations which have an acquisition cost of $1,775 million. In terms of acreage, 54.8 percent of the Navy Continental United States total was California land. The next largest amount was in Nevada, which represents 23.8 percent of Navy Continental U. S. total. About 95.8 percent of the Navy public domain was in California and Nevada.

The ten categories representing the greatest cost to Navy are shown in Table 25 and are illustrated in Chart 6. In total, they constituted 59.7 percent of the over-all Navy real property costs in the Continental United States, as compared with 60.0 percent one year earlier. The broad diversification of Navy activities in the country is illustrated by the data in Table 25. While shipbuilding is one of the Navy's leading peacetime activities and accounts for a large part of Navy's industrial activity, there are numerous other activities of importance within the industrial field, namely, ordnance plants, various test stations(underwater laboratories, torpedo, radar,

Table 24.--Cost and Acreage of Military Real Property Controlled - Continental United States
By Tenure and State - - as of 30 June 1959

DEPARTMENT OF THE NAVY

State	Cost to U. S. Government 1/ (Thousands)	LAND AREA (ACRES) Total Controlled	Owned	Public Domain	Temporary Use	Leased	Easements
TOTAL	$7,166,785	4,691,344	1,269,109	2,019,460	1,159,941	222,812	20,022
Alabama	12,341	4,542	3,286	-	183	787	286
Arizona	10,237	1,061	968	-	87	6	0
Arkansas	128,073	69,414	69,376	-	-	21	17
California	1,774,790	2,570,349	485,603	1,685,788	246,154	139,900	12,904
Colorado	18,689	62,838	3,588	59,167	1	41	41
Connecticut	42,563	744	734	-	-	10	-
Delaware	8,920	136	129	-	7	-	-
Dist. of Columbia	102,483	880	747	-	133	-	-
Florida	361,044	86,458	58,311	14,836	9,599	2,368	1,344
Georgia	92,297	10,550	9,634	-	40	831	45
Idaho	18,326	261	258	-	-	1	2
Illinois	126,392	3,106	2,960	-	3	26	117
Indiana	105,094	63,051	63,034	-	-	17	-
Iowa	14,927	1,034	1,004	-	-	1	29
Kansas	36,793	2,767	2,422	-	-	38	307
Kentucky	17,211	399	394	-	1	4	-
Louisiana	66,512	12,969	11,461	-	-	159	1,349
Maine	99,229	7,693	7,591	-	-	22	80
Maryland	372,500	24,010	23,445	-	269	113	183
Massachusetts	212,113	8,615	8,515	-	25	30	45
Michigan	38,130	1,248	915	-	302	31	0
Minnesota	14,217	199	173	-	20	5	1

Table 24 (Continued)

State	Cost to U. S. Government 1/ (Thousands)	LAND AREA (ACRES) Total Controlled	Owned	Public Domain	Temporary Use	Leased	Easements
Mississippi	$ 19,333	10,121	9,002	-	-	1,119	-
Missouri	56,290	619	573	-	-	9	37
Montana	530	5	-	-	-	5	-
Nebraska	86,049	48,834	48,830	-	-	4	-
Nevada	94,765	1,117,062	8,520	250,188	793,836	64,486	32
New Hampshire	1,794	53	51	-	-	2	-
New Jersey	260,808	20,765	20,582	-	168	13	2
New Mexico	6,154	4,710	1	-	4,567	142	-
New York	349,692	7,354	7,301	-	3	50	-
North Carolina	272,893	147,719	146,266	-	199	1,253	1
North Dakota	226	2	-	-	-	2	-
Ohio	68,099	905	689	-	-	213	3
Oklahoma	126,256	51,011	47,506	-	-	3,505	-
Oregon	31,005	99,100	2,704	-	95,983	372	41
Pennsylvania	386,723	5,876	5,502	-	2	270	102
Rhode Island	227,063	7,211	7,104	-	-	10	97
South Carolina	155,841	28,244	28,193	-	1	24	26
South Dakota	3	-	-	-	-	-	-
Tennessee	62,916	3,641	3,594	-	16	25	6
Texas	201,938	28,712	18,398	-	5,669	1,948	2,697
Utah	34,885	865	837	-	4	3	21
Vermont	487	1	1	-	-	-	-
Virginia	707,283	131,411	125,993	-	1,700	3,637	81
Washington	307,233	33,568	31,187	-	969	1,291	121
West Virginia	31,406	1,730	1,727	-	-	3	-
Wisconsin	4,051	19	-	-	-	14	5
Wyoming	181	9,482	-	9,481	-	1	-

1/ Data represent the cost of land and improvements.

Table 25.--Quantity and Cost of 10 Largest Categories of Military Real Property in Continental United States - by Category

Table 25.--Quantity and Cost of 10 Largest Categories of Military Real Property in Continental United States - by Category as of 30 June 1959

DEPARTMENT OF THE NAVY

Category	Area (Thousands)	Other Measure		Number of Buildings	Cost to U. S. Government (Thousands)
		Unit	Quantity		
Maintenance Facilities	72,658 Sq. Ft.	---	---	4,789	$747,331
Storage - Covered 1/	164,006 Sq. Ft.	---	---	10,161	611,928
Production Facilities	55,971 Sq. Ft.	---	---	1,824	551,107
Troop Housing (Excluding Emergency)	69,800 Sq. Ft.	Men	487,143	5,714	450,324
Airfield Pavements	113,086 Sq. Yds.	---	---	---	428,176
Utilities - Electric 2/	1,486 Sq. Ft.	KV MFT	409,798 42,366	1,206 ---	331,814 ---
Utilities - Roads and Streets	133,069 Sq. Ft.	Mi	13,579	---	324,934
Waterfront Operational Facilities 3/	5,127 Sq. Yds.	4/ FB	761,576	---	291,071
R&D and Test Buildings	14,631 Sq. Ft.	---	---	1,801	280,689
Utilities - Heat, Steam and Gas 2/	2,963 Sq. Ft.	HP MFT	774,734 12,382	938 ---	263,837 ---

1/ Excludes liquid fuel, ammunition, and cold storage
2/ Includes operating plants and distribution lines.
3/ Piers and wharves; excludes seawalls, bulkheads and other waterfront facilities.
4/ Feet Berth

electronics, ballistics, etc.), powder factories, ammunition depots, and other munitions type production. Within Continental United States, the largest Navy amount is invested in the maintenance facility category.

Of the Navy real property total, 20.6 percent ($1.8 million) was outside Continental United States. Of this total, $1,387 million was in Alaska, Hawaii and possessions and $469 million was in foreign countries as of 30 June 1959. The Navy controlled 309 thousand acres in Alaska, Hawaii and possessions and 321 thousand in foreign countries on 30 June 1959. The ten largest categories of real property in Alaska, Hawaii and possessions represent a cost to the U. S. Government of $959 million, and in foreign countries, $324 million.

5. Department of the Air Force

World-wide real property under Air Force control on 30 June 1959 cost the Government $11.3 billion. This represented, as indicated earlier in the report, 38.0 percent of the Department of Defense total. A part of the 18.6 percent increase ($1.8 billion) over that of one year earlier was attributable to completion and transfer to inventory of properties constructed during recent years. About 68 percent of the total increase was recorded in properties within Continental United States.

Air Force annual rentals paid for property world-wide increased during the year ending 30 June 1959 from $5.0 million to $5.6 million. Reductions in rentals paid within Continental United States were more

than offset by increases in foreign countries. About 31 percent of the world-wide rental bill is offset by receipts from properties leased to others in the amount of $1.7 million.

Land controlled by the Air Force all over the world totaled 15.7 million acres on 30 June 1959, a drop of 5.9 percent from the 16.7 million acres reported a year earlier. Part of the 1.1 million acre reduction within Continental United States was offset by an increase of 96 thousand acres in foreign countries.

The data in Table 26 show that Air Force controlled military real property within the Continental United States represented a cost to the Government of $7.3 billion, as compared with the $6.1 billion a year earlier. Of the total world-wide Air Force investment, about two-thirds covered installations within Continental United States.

Of the Continental U. S. total investment, 5.3 percent is at inactive and standby installations. Industrial activities under Air Force control, all of which are contractor operated, constituted 10.3 percent of the Continental United States total Air Force property cost. On a dollar basis, 18.2 percent of the Air Force industrial investment was covered by inactive and standby plants.

Air Force-controlled acreage within the Continental United States was approximately 12 million acres on 30 June 1959. The over-all decrease of 1.1 million acres within Continental United States during the year was largely reflected in reductions of 930 thousand acres of public domain land and 152 thousand acres of leased land. Of the 15.1 million acres withdrawn from public domain for Department of

Table 26.--Costs and Rentals of Military Real Property Controlled in Continental United States - by Status and Type of Installation as of 30 June 1959

DEPARTMENT OF THE AIR FORCE

(Thousands of Dollars)

A - COST TO U. S. GOVERNMENT 1/

Type of Installation	Total	Active		Inactive 2/	
		Cost	Per-cent	Cost	Per-cent
TOTAL	$ 7,306,569	$ 6,851,506	94.7	$ 455,063	5.3
Non-Industrial . .	6,550,548	6,232,831	95.9	317,717	4.1
Industrial	756,021	618,675	81.8	137,346	18.2
Govt. Operated .	---	---	---	---	---
Contractor " . .	---	618,675	---	---	---

B - ANNUAL RENTAL PAID FOR LEASED PROPERTY

Type of Installation	Total Rental	Active		Inactive 2/	
		Amount of Rental	Per-cent	Amount of Rental	Per-cent
TOTAL	$ 2,528	$ 2,490	97.1	$ 38	2.9
Non-Industrial . .	2,526	2,488	97.1	38	2.9
Industrial	2	2	100.0	---	---
Govt. Operated .	---	---	---	---	---
Contractor " . .	---	2	---	---	---

C - ANNUAL RENTAL RECEIVED FOR LEASED PROPERTY

Type of Installation	Total Rental	Active		Inactive 2/	
		Amount of Rental	Per-cent	Amount of Rental	Per-cent
TOTAL	$ 1,705	$ 1,075	63.0	$ 630	37.0
Non-Industrial . .	504	371	73.6	133	26.4
Industrial	1,201	704	58.6	497	41.4
Govt. Operated .	---	---	---	---	---
Contractor " . .	---	704	---	---	---

1/ Land and Improvements.
2/ Includes excess and standby.

Defense use within Continental United States, the Air Force controlled 60.5 percent. Much of this land is used for missile ranges and advanced fighter bomber training. Table 27 provides additional detail on categories of lands held by the Air Force.

Land at inactive installations constituted only 1.4 percent of the total Air Force-controlled lands within Continental United States as compared to 5.0 percent one year ago.

The State pattern of military real property controlled by the Air Force is shown in Table 28. Some degree of concentration is suggested by the fact that the cost of the properties controlled in the five States of California, Texas, Florida, New York and Ohio constituted 38.7 percent of the Air Force's United States total. The Air Force had more than $300 million invested in each of these States.

The acreage of land controlled in four States, each with over one million acres -- Nevada, Arizona, New Mexico and Utah -- comprised 75.0 percent of the total Air Force-controlled acreage in this country. Nearly 92 percent of the Air Force controlled acreage in these four States was land from the public domain.

On the basis of cost, Table 29 presents the ten largest categories of Air Force-controlled real property. The comparisons are shown in Chart 6. The total cost of these ten major categories represented 69.2 percent of the Air Force total cost within this country. Airfield pavements accounted for 17.5 percent of the total Air Force investment within Continental United States. Maintenance facilities was the second largest category followed closely by troop housing.

Table 27.--Acreage of Military Real Property Controlled in Continental United States - by Status and Type of Installation and Tenure as of 30 June 1959

DEPARTMENT OF THE AIR FORCE

Type of Installation	Total	Active		Inactive	
		Acres	Per-Cent	Acres	Per-Cent
A - ALL LAND CONTROLLED					
TOTAL	11,918,695	11,748,639	98.6	170,056	1.4
Non-Industrial . . .	11,864,921	11,696,411	98.6	168,510	1.4
Industrial	53,774	52,228	97.1	1,546	2.9
Government Operated	---	---	---	---	---
Contractor "	---	52,228	---	---	---
B - LAND OWNED					
TOTAL	1,835,369	1,719,035	93.7	116,334	6.3
Non-Industrial . . .	1,785,127	1,669,803	93.5	115,324	6.5
Industrial	50,242	49,232	98.0	1,010	2.0
Government Operated	---	---	---	---	---
Contractor "	---	49,232	---	---	---
C - LAND FROM PUBLIC DOMAIN					
TOTAL	9,117,095	9,086,623	99.7	30,472	0.3
Non-Industrial . . .	9,117,042	9,086,570	99.7	30,472	0.3
Industrial	53	53	100.0	---	---
Government Operated	---	---	---	---	---
Contractor "	---	53	---	---	---
D - LAND UNDER TEMPORARY USE					
TOTAL	157,304	152,877	97.2	4,427	2.8
Non-Industrial . . .	156,505	152,593	97.5	3,912	2.5
Industrial	799	284	35.5	515	64.5
Government Operated	---	---	---	---	---
Contractor "	---	284	---	---	---
E - LAND LEASED					
TOTAL	750,980	738,990	98.4	11,990	1.6
Non-Industrial . . .	750,315	738,325	98.4	11,990	1.6
Industrial	665	665	100.0	---	---
Government Operated	---	---	---	---	---
Contractor "	---	665	---	---	---
F - LAND USED THROUGH EASEMENTS					
TOTAL	57,947	51,114	88.2	6,833	11.8
Non-Industrial . . .	55,932	49,120	87.8	6,812	12.2
Industrial	2,015	1,994	99.0	21	1.0
Government Operated	---	---	---	---	---
Contractor "	---	1,994	---	---	---

Table 28.-- Cost and Acreage of Military Real Property Controlled - Continental United States By Tenure and State - - as of 30 June 1959

Table 28.-- Cost and Acreage of Military Real Property Controlled - Continental United States
By Tenure and State - - as of 30 June 1959

DEPARTMENT OF THE AIR FORCE

State	Cost to U.S. Government 1/ (Thousands)	LAND AREA (ACRES) Total Controlled	Owned	Public Domain	Temporary Use	Leased	Easements
TOTAL	$7,306,569	11,918,695	1,835,369	9,117,095	157,304	750,980	57,947
Alabama	137,524	12,499	8,155	-	312	1,779	2,253
Arizona	134,476	2,747,414	12,548	2,590,913	1,975	141,457	521
Arkansas	65,915	10,112	9,214	-	-	158	740
California	862,779	514,138	416,205	90,481	669	2,992	3,791
Colorado	147,962	80,104	79,668	-	1	426	9
Connecticut	16,616	167	79	-	-	88	-
Delaware	66,237	4,201	3,265	-	3	484	449
Dist. of Columbia	24,009	628	626	-	-	1	1
Florida	521,605	637,486	496,410	137,990	400	1,073	1,613
Georgia	231,200	45,193	29,145	-	9,838	5,185	1,025
Idaho	51,892	457,875	2,448	422,981	4,051	27,868	527
Illinois	255,366	7,293	5,254	-	517	193	1,329
Indiana	79,211	5,858	5,483	-	188	52	135
Iowa	5,587	1,159	160	-	8	807	184
Kansas	271,896	45,038	42,547	-	172	459	1,860
Kentucky	5,283	201	127	-	70	-	4
Louisiana	135,936	38,346	26,151	28	7,613	1,928	2,626
Maine	223,070	130,856	14,054	-	92,962	21,670	2,170
Maryland	89,332	7,496	7,166	-	9	228	93
Massachusetts	271,971	29,564	7,613	-	32	20,721	1,198
Michigan	139,038	37,821	8,002	160	15,955	9,994	3,710
Minnesota	44,187	2,415	1,512	-	189	366	348

49199 O-60—9

Table 28 (Continued)

State	Cost to U. S. Government 1/ (Thousands)	LAND AREA (ACRES) Total Controlled	Owned	Public Domain	Temporary Use	Leased	Easements
Mississippi	$ 106,897	13,938	6,574	-	3,472	2,215	1,677
Missouri	91,204	9,256	7,613	-	19	578	1,046
Montana	92,312	10,934	4,625	80	1,244	4,323	662
Nebraska	110,948	7,797	4,060	-	637	2,242	858
Nevada	65,664	3,332,412	10,616	3,320,693	459	555	89
New Hampshire	72,852	8,607	7,399	-	28	739	441
New Jersey	82,681	3,848	3,772	-	12	5	59
New Mexico	176,439	1,504,527	18,571	1,149,739	1,018	334,652	547
New York	374,684	26,872	17,180	-	778	3,549	5,365
North Carolina	63,413	6,867	3,458	-	1,672	299	1,438
North Dakota	88,021	10,639	10,044	-	-	1	594
Ohio	307,377	16,931	15,163	-	54	157	1,557
Oklahoma	232,488	19,049	9,471	-	85	6,596	2,897
Oregon	33,800	97,516	59,005	37,437	156	679	239
Pennsylvania	54,292	2,700	2,139	-	1	251	309
Rhode Island	3,407	49	49	-	-	-	-
South Carolina	118,859	27,897	17,525	-	24	9,464	884
South Dakota	84,644	333,382	230,892	-	6,480	95,200	810
Tennessee	110,964	48,325	44,519	-	1,262	1,548	996
Texas	758,659	143,310	110,075	-	3,147	21,697	8,391
Utah	85,322	1,350,260	14,494	1,311,341	20	24,390	15
Vermont	14,121	13,215	12,779	-	-	271	165
Virginia	57,115	9,561	8,351	-	917	4	289
Washington	279,807	24,105	19,438	1,171	815	1,170	1,511
West Virginia	1,213	46	43	-	1	-	2
Wisconsin	32,486	6,055	5,048	-	32	946	29
Wyoming	25,808	74,733	16,634	54,081	7	1,520	2,491

1/ Data represent the cost of land and improvements.

Table 29.--Quantity and Cost of 10 Largest Categories of Military Real Property in Continental United States - by Category

Table 29.--Quantity and Cost of 10 Largest Categories of Military Real Property in Continental United States - by Category as of 30 June 1959

DEPARTMENT OF THE AIR FORCE

Category	Area (Thousands)	Other Measure		Number Of Buildings	Cost to U. S. Government (Thousands)
		Unit	Total		
Airfield Pavements	217,489 Sq.Yds.	---	---	---	$1,276,352
Maintenance Facilities	83,715 Sq.Ft.	---	---	6,986	764,086
Troop Housing (excluding Emergency)	96,671 Sq.Ft.	Men	571,994	13,104	734,769
Family Housing 1/	64,573 Sq.Ft.	FAM	55,461	27,291	465,977
Production Facilities.	42,039 Sq.Ft.	---	---	232	352,457
Utilities - Roads and Streets .	138,590 Sq.Yds.	Mi	8,589	---	335,664
Covered Storage 2/.	92,972 Sq.Ft.	---	---	6,296	330,638
Utilities - Electric 3/	787 Sq.Ft.	KW MFT	694,459 57,828	718	300,551
Land Operational Facilities. . .	16,017 Sq.Ft.	---	---	2,320	254,004
Administration Buildings	37,009 Sq.Ft.	---	---	6,829	245,849

1/ Dwellings only.
2/ Excludes liquid fuel, ammunition, and cold storage.
3/ Includes operating plants and distribution lines.

Air Force-controlled properties outside the Continental United States, on the basis of cost, amounted to $4.0 billion at 30 June 1959 as compared with $3.4 billion at the previous year end. The overseas amount was 35.3 percent of the world-wide Air Force real property cost. Of Air Force properties outside Continental United States 67.2 percent was located in foreign countries. About 71 percent of the Department of Defense investment in real property in foreign countries was under Air Force control.

Air Force-controlled properties in many foreign countries represented leases of relatively small acreages. Foreign base rights of varying types in 32 different countries involved 1.7 million acres of land. Acreage controlled by Air Force in Alaska, Hawaii and possessions amounted to 2.1 million acres. Airfield pavements constituted the single largest Air Force investment outside the Continental United States. Troop housing was next in cost.

Section B - Construction in Progress

The cost of work in place, as reported by the military departments, on construction projects which had been started but not completed and transferred to the inventory is shown by geographical area in Table 30. The cost reported represents the cost of labor and materials incorporated on the construction projects. The Federal Government has a property interest in these projects -- most of them are being build on Government-owned land.

Against this property interest the military departments have made cash payments in the form of progress payments to the contractors and

Table 30.--Cost of Work in Place on Construction in Progress
- by Military Department and Location
as of 30 June 1959

DEPARTMENT OF DEFENSE

(Thousands of Dollars)

Location	Department of Defense	Army	Navy (including Marine Corps)	Air Force 3/
Total	$3,254,538	$516,914	$892,905	$1,844,719
Continental United States	2,186,576	1/ 278,244	463,063	1,445,269
Alaska, Hawaii and Possessions	208,033	2/ 76,185	62,260	69,588
Foreign Countries	859,929	162,485	367,582	329,862

1/ Excludes $1,936 million cost of work in place on Civil Works projects.

2/ Excludes $6 million cost of work in place on Civil Works projects.

3/ Includes facilities completed but not yet transferred to real property inventory.

the unpaid balance due for the work completed by the contractor is carried as accounts payable.

Upon satisfactory completion of the project and acceptance by the military department, the total cost of the completed project is added to the Real Property Inventory Account of the respective department.

PART II - MILITARY PERSONAL PROPERTY

Section A - Inventory of Military Equipment and Supplies in the Consolidated Supply Systems and in Stock Funds

1. General

This section of the report deals with the inventories in the supply systems of the military services. For each of the four military services, dollar data are presented in terms of the major purposes for which the supplies and equipment are held, e.g., peacetime operating stock, mobilization reserve stock, economic retention stock, contingency retention stock, excess stock not yet transferred to property disposal, and claimant stock. The inventories are also subclassified into broad commodity categories representing families of similar kinds of items.

Inventories are accounted for in the supply systems of the military services from the time of acceptance by the service until they have been issued to a using unit. The supply system inventories are those being held in the storage or warehousing facilities of the military service for issue to the consumer. They constitute that segment of the over-all materiel supply system which is defined in the Joint Chiefs of Staff dictionary as the "phase of military supply which extends from receipt of finished supplies by the military services through issue for use or consumption".

The stocks are physically located at depots, posts, camps, stations and bases in the Continental United States, Alaska, Hawaii and possessions, and in foreign countries. They are stored in warehouses, open storage spaces, ammunition dumps, fuel tanks, etc.

Supply items which have been issued to the consuming military units,

such as divisions, air-wings and most ships, are not considered as assets of the supply system. These items are in the hands of the ultimate user and as such are carried as station properties or in the individual unit inventories where they remain until consumed, destroyed, captured, lost or otherwise disposed of. Part II, Section B, of this report presents data on inventories which have been issued from the supply system to the ultimate users. If such an item in a military unit becomes unserviceable, it is normally replaced by a serviceable item from the supply system. The unserviceable item is returned to the supply system where it may be repaired and put back in supply channels or declared excess and disposed of.

Also not included in the supply inventory totals is the value of surplus personal property which has been turned over to property disposal officers and is awaiting disposition. Table 44 in Part II, Section D, shows the value of such property. This surplus property represents excess transferred from the supply system, and transfers from equipment in use and from industrial funds.

Stock Funds - Stock funds do not constitute a separate supply system. They are operational and financial devices employed by the military services principally to facilitate financial control over consumption-type supply items for which there is recurring demand. The stock fund mechanism permits the military services to handle inventories of such continuous demand items on a replacement basis much as private business firms do when they replace stocks depleted by sales with new stocks purchased with the proceeds from such sales. Because of the widespread interest in stock fund operations as a means of improving supply and fiscal management and of controlling

of inventories, data representing stock fund inventories for each military service are shown separately in this section. The stock fund inventories are also included in the over-all totals for the entire supply system of each military service.

Reporting of Categories and Inventory Accounts - Data representing the dollar value of inventories in the aggregate supply system, both the items which are financed by stock funds and those financed from appropriated funds, are shown for each of the military services in the tables in this section.

Each of these tables show the dollar amount of inventories in each major commodity category (groupings of similar kinds of supplies and equipment) and in each strata (groupings according to the purpose for which the supplies are retained).

The stratification accounts in use by the military services are uniform, and are (1) Peacetime Operating, (2) Mobilization Reserve, (3) Economic Retention, (4) Contingency Retention, (5) Excess, and (6) Claimant stocks. In addition, stocks in-transit and stocks in hands of contractors are also accounted for and reported by the Army and Navy. These inventory accounts are defined as follows:

a. Peacetime Operating Stocks are stocks in depots and posts, camps and stations held for issue to using units to equip and train the planned peacetime United States Forces.

b. Mobilization Reserve Stocks are stocks held for the account of that portion of the Mobilization Reserve Materiel Requirement for which procurement is authorized. They include the prepositioned stocks held in

specific locations in condition for immediate shipment or use.

c. Economic Retention Stocks are stocks in long supply which are being retained to meet future requirements since it is more economical to retain them than it is to dispose and later have to purchase them.

d. Contingency Retention Stocks are stocks in long supply for which there is no programmed requirements but which should be retained for military or defense contingencies. Only military type items, that is, items not ordinarily produced commercially for civilian consumption, may be placed in the contingency retention category.

e. Excess Stocks are stocks classified as excess to the needs of a military service but not yet disposed of or, as in the case of the Army, stocks excess to the needs of an Army Command but not necessarily excess to the Army supply system. In this year's report, all the stocks that have been determined to be surplus or foreign excess (the designation of surplus stocks in overseas areas) that have been transferred to property disposal officers for sale or other dispostion, are shown on Table 44 and are no longer included in the supply systems tables.

f. Claimant Stocks are stocks on hand in a military service which are being held for another service or government agency (such as Atomic Energy Commission). Stocks held for reserve components are not carried in this claimant classification but are combined with those of the military service.

In-transit stocks are those to which title has passed to the military service, which are enroute (a) from manufacturers or suppliers, but which have not been physically received; (b) from Continental United States

depots to overseas commands or vice versa; (c) from Continental United States depots to Continental United States commands or vice versa; and (d) among Continental United States depots which have not been reported as received by the consignee depots.

2. Department of Defense Summary

The total value of Department of Defense supply system inventories was reduced by $3.2 billion during Fiscal Year 1959, from $47.7 billion on 30 June 1958 to $44.5 billion as of 30 June 1959. This reduction was composed of a decrease in value of Stock Fund inventories of $0.8 billion and a decrease in value of Appropriated Fund inventories of $2.4 billion. Of the $3.2 billion decrease, Army accounted for $1.6 billion, Navy and Marine Corps for $1.2 billion, and Air Force for $0.4 billion.

Table 31 shows that Army held the largest part of the total value of supply system inventories, $18.6 billion or 41.9 percent, Navy and Marine Corps together accounted for $13.6 billion (30.4 percent), and Air Force for $12.3 billion (27.1 percent).

The total value of Stock Fund inventories was $8.2 billion, compared to $36.3 billion in Appropriated Fund inventories. More than two thirds (67.5 percent) of the value of Stock Fund inventories were held by Army including all Department of Defense wholesale stocks of subsistence and clothing and textiles; Navy and Marine Corps including all the Department of Defense wholesale stocks of medical and dental materiel accounted for 27.1 percent; and Air Force accounted for only 5.4 percent. Of the Appropriated Fund inventories, 36.1 percent belonged to Army; 31.2 percent to Navy and Marine Corps; and 32.7 percent to the Air Force. These data are presented in Chart 7.

Table 31.--Supply System Inventories - by Source of Funds and Military Service
As of 30 June 1959

DEPARTMENT OF DEFENSE

(Millions of Dollars)

Military Service	Total	Stock Fund Inventories	Appropriated Fund Inventories
Department of Defense - Total	$44,467	$8,162	$36,305
Army	18,612	5,513	13,099
Navy	12,116	1,820	1/ 10,296
Marine Corps	1,419	392	1,027
Air Force	12,320	437	11,883

1/ Includes $263 million Shipboard Supplies not included in Navy Supply System inventory data.

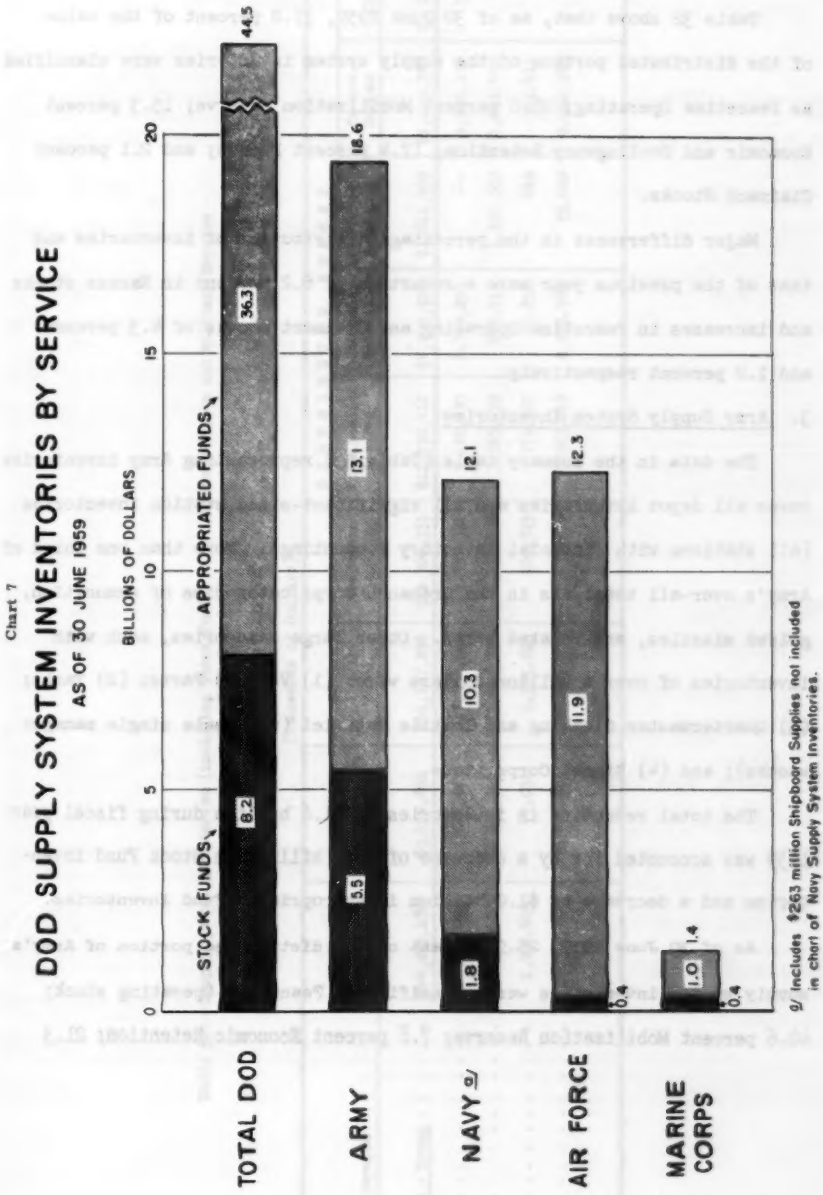
Chart 7
DOD SUPPLY SYSTEM INVENTORIES BY SERVICE
AS OF 30 JUNE 1959
BILLIONS OF DOLLARS
0
5
10
15
20
STOCK FUNDS
APPROPRIATED FUNDS
8.2
36.3
44.5
5.5
13.1
18.6
1.8
10.3
12.1
0.4
11.9
12.3
1.0
1.4
0.4
TOTAL DOD
ARMY
NAVY 9/
AIR FORCE
MARINE CORPS
9/ Includes $263 million Shipboard Supplies not included in chart of Navy Supply System Inventories.

Table 32 shows that, as of 30 June 1959, 37.2 percent of the value of the distributed portion of the supply system inventories were classified as Peacetime Operating; 28.0 percent Mobilization Reserve; 15.3 percent Economic and Contingency Retention; 17.4 percent Excess; and 2.1 percent Claimant Stocks.

Major differences in the percentage distribution of inventories and that of the previous year were a reduction of 6.2 percent in Excess stocks and increases in Peacetime Operating and Claimant stocks of 4.3 percent and 1.2 percent respectively.

3. Army Supply System Inventories

The data in the summary table (Table 33) representing Army inventories cover all depot inventories and all significant-sized station inventories (all stations with financial inventory accounting). More than one third of Army's over-all total was in the Ordnance Corps categories of ammunition, guided missiles, and related parts. Other large categories, each with inventories of over a billion dollars were: (1) Vehicle Parts; (2) Tanks; (3) Quartermaster Clothing and Textile Materiel (wholesale single manager stocks); and (4) Signal Corps items.

The total reduction in inventories of $1.6 billion during fiscal year 1959 was accounted for by a decrease of $0.6 billion in Stock Fund inventories and a decrease of $1.0 billion in Appropriated Fund inventories.

As of 30 June 1959, 25.9 percent of the distributed portion of Army's supply system inventories were classified as Peacetime Operating stock; 40.6 percent Mobilization Reserve; 7.8 percent Economic Retention; 21.3

Table 32.--Supply System Inventories (including Stock Funds) - by Inventory Strata and Military Service as of 30 June 1959

DEPARTMENT OF DEFENSE

(Thousands of Dollars)

Military Service	TOTAL STOCKS	UNDISTRIBUTED STOCKS	DISTRIBUTED STOCKS						
			Total	Peacetime Operating	Mobilization Reserve	Economic Retention	Contingency Retention	Excess Stocks	Claimant
Department of Defense - Total	$44,203,154	$3,055,896	$41,147,258	$15,306,335	$11,530,412	$4,703,326	$1,611,429	$7,145,787	$ 849,969
Army	18,611,929	1,081,267	17,530,662	4,532,391	7,121,635	1,379,293	---	3,728,578	768,765
Navy	11,852,668	844,933	11,007,735	4,135,400	3,365,752	875,413	1,537,360	1,051,452	42,358
Marine Corps	1,418,654	57,031	1,361,623	200,725	779,207	77,831	449	303,411	---
Air Force	12,319,903	1,072,665	11,247,238	6,437,819	263,818	2,370,789	73,620	2,062,346	38,846

Table 33.--Supply System Inventories (including Stock Funds) - by Inventory Strata and Category
as of 30 June 1959

DEPARTMENT OF THE ARMY

(Thousands of Dollars)

Category	TOTAL STOCKS	UNDISTRIBUTED STOCKS	DISTRIBUTED STOCKS: Total	Peacetime Operating	Mobilization Reserve	Economic Retention	Excess Stocks 1/	Claimant
Total	1/ $8,611,989	$1,081,267	$17,530,662	$4,532,391	$7,121,635	$1,179,293	$3,728,378	$ 705,765
Chemical - Total	178,438	---	178,438	43,193	86,805	12,710	9,814	219,824
General Supplies	30,580	---	30,580	2,805	14,854	1,499	5,388	6,884
Repair Parts	9,099	---	9,099	2,441	5,757	82	701	82
CONUS Station Stocks	215	---	215	201	---	---	14	---
Chemical Weapons	5,605	---	5,605	1,959	3,646	---	---	18
Special Purpose Vehicles	1,449	---	1,449	8,958	388	---	106	13
Other Heavy Equipment	46,778	---	46,778	28,816	9,133	---	2,830	7,999
Chemical Ammunition	276,782	---	276,782	6,629	53,135	11,171	795	205,042
Engineers - Total	759,723	---	759,723	158,417	247,836	11,954	116,158	11,158
End Items	311,304	---	311,304	113,364	137,370	4,822	38,905	6,491
Repair Parts	142,141	---	142,141	30,077	33,384	6,022	72,100	558
Tactical Vehicles	24,307	---	24,307	18,780	1,893	4,401	---	31
Special Purpose Vehicles	9,674	---	9,674	6,043	2,292	1,192	148	39
Communication and Electronic Equipment	8,719	---	8,719	4,873	1,846	---	---	---
Floating Equipment	3,540	---	3,540	1,999	1,495	---	---	46
Construction Equipment	138,949	---	138,949	119,578	8,531	3,886	2,130	4,836
Other Heavy Equipment	140,872	---	140,872	63,523	61,040	13,893	2,888	1,172
Medical - Total	41,071	---	41,071	9,630	19,929	9,979	2,251	---
Repair Parts	226	---	226	167	54	4	10	---
Other	28,700	---	28,700	5,087	19,973	1,794	1,904	---
CONUS Station Stocks	12,945	---	12,945	4,416	---	8,180	349	---
Ordnance - Total	11,958,786	---	11,958,786	2,454,040	4,899,925	1,032,290	3,177,328	443,627
Weapon Parts	355,223	---	355,223	88,470	82,337	154,015	190,392	231,789
Fire Control Parts	161,144	---	161,144	62,990	13,426	28,533	40,659	17,997
Ammunition Parts	1,882	---	1,882	471	463	461	504	3
GM Repair Parts Assembly	85,139	---	85,139	41,465	3,404	19,496	18,253	2,521
Vehicle Parts	1,178,090	---	1,178,090	286,939	136,521	90,104	619,900	62,626
Tools and Equipment	83,884	---	83,884	33,688	14,170	11,620	22,406	1,920
Bearings, Hardware and Abrasives	103,634	---	103,634	18,843	6,520	10,239	60,576	7,376
Electric Stock	85,156	---	85,156	24,759	9,605	12,998	34,391	3,593
Chemicals, Cleaning and Preservatives	7,171	---	7,171	1,288	651	401	2,789	70
Miscellaneous Ordnance Material	38,439	---	38,439	18,209	3,648	3,665	14,249	688
Non-Converted Items	59,456	---	59,456	1,864	791	23,839	29,386	3,606
Other Technical Service Items	141	---	141	122	10	---	9	---
CONUS Station Stock	34,900	---	34,900	28,712	---	---	6,188	---
Artillery	815,078	---	815,078	21,112	248,542	58,097	485,770	1,537
Small Arms	801,009	---	801,009	127,906	269,901	9,012	351,587	42,603
Tanks	1,070,543	---	1,070,543	268,609	746,712	---	61,131	11
Other Combat Vehicles	531,027	---	531,027	188,312	119,746	1,519	217,409	3,441
Tactical Vehicles	407,635	---	407,635	342,776	37,993	---	6,344	568
Support Vehicles	2,731	---	2,731	1,878	142	---	731	---
Army Aircraft	395	---	395	395	---	---	---	---
Ammunition and Guided Missiles	5,945,879	---	5,945,879	907,160	1,188,879	679,861	970,605	893,374
Quartermaster - Total	2,471,894	---	2,471,894	733,130	1,281,880	216,147	201,475	19,082
Single Manager - Sub-Total	1,767,362	---	1,767,362	530,278	1,010,438	182,489	135,018	111
Clothing and Textile Material	1,652,911	---	1,652,911	347,890	967,210	182,489	135,000	333
Subsistence Wholesale	114,451	---	114,451	82,177	32,248	---	---	---
Quartermaster - Sub-Total	704,532	---	704,532	202,852	271,442	33,658	66,457	19,971
Clothing and Equipage	169,760	---	169,760	85,490	62,288	7,713	16,269	47
Subsistence Retail	98,145	---	98,145	71,399	25,831	484	931	---
General Supplies	225,271	---	225,271	66,946	105,327	12,427	37,549	2,469
Repair Parts	28,847	---	28,847	8,555	3,848	5,841	10,581	---
Petroleum, Oil and Lubricants	141,240	---	141,240	19,841	61,896	5,809	322	12,082
CONUS Station Stocks	7,528	---	7,528	6,033	---	165	1,126	---
Support Vehicles	10,241	---	10,241	7,215	2,684	71	271	---
Material Handling Equipment	21,137	---	21,137	15,831	941	1,106	1,231	---
Other Heavy Equipment	2,183	---	2,183	1,776	131	75	181	---
Signal - Total	1,107,051	---	1,107,051	566,296	287,372	21,607	186,196	41,580
Fixed Plant Items	37,823	---	37,823	18,687	19,809	2,737	14,884	1,947
Miscellaneous	10,419	---	10,419	6,149	627	914	1,964	821
Other Technical Service Items	161	---	161	139	3	---	19	---
Repair Parts	201,178	---	201,178	60,388	36,378	14,111	84,389	5,894
End Items	136,983	---	136,983	41,774	31,581	5,981	58,718	4,889
CONUS Station Stocks	13,014	---	13,014	10,041	---	---	2,973	---
Special Purpose Vehicles	22,788	---	22,788	13,727	8,435	---	404	224
Communication and Electronic Equipment	685,751	---	685,751	415,471	190,980	---	29,189	30,131
Transportation - Total	807,555	---	807,555	366,841	317,889	28,408	73,142	1,082
Repair Parts (AIF)	244,047	---	244,047	193,626	16,716	19,084	14,171	1,350
Repair Parts (Other than AIF)	41,819	---	41,819	13,000	17,080	2,986	8,370	433
Items Other Than Repair Parts (AIF)	6,117	---	6,117	4,723	819	543	130	---
Items Other Than Repair Parts (Other than AIF)	24,146	---	24,146	5,806	18,902	1,273	4,138	227
CONUS Station Stocks	19,045	---	19,045	16,589	---	---	2,456	---
Floating Equipment	319,134	---	319,134	126,380	193,994	4,088	33,668	---
Railroad Equipment	140,019	---	140,019	4,019	135,424	162	412	---
Other Heavy Equipment	13,028	---	13,028	12,978	50	---	---	---
Defense Supply Service	544	---	544	544	---	---	---	---
Stocks in Hands of Contractors (GFM)	73,138	---	73,138	---	---	---	---	---
Stocks in Posts, Camps and Stations, Not Under FEA (Estimated)	500,000	500,000	---	---	---	---	---	---
Stocks in Transit	148,178	148,178	---	---	---	---	---	---
Undistributed Inventories	361,951	2/ 361,951	---	---	---	---	---	---

1/ Includes $132 million "Stocks in Hands of Property Disposal Officers" included in Table 44.
2/ Not stratified as of 30 June 1959.
3/ Stock excess to one Army Command but not necessarily excess to Army Supply System.

percent Excess; and 4.4 percent Claimant stocks. Chart 8 shows the Army supply system inventories by these major classifications.

Major differences in percentage distribution of inventories from that of the previous year were a reduction of nearly 10 percent in Excess stocks and increases of 3.4 percent Mobilization Reserve, 3.0 percent Claimant, and 2.7 percent Peacetime Operating stock.

Army Stock Fund Inventories - Included in the $18.6 billion inventories shown in Table 33 are $5.5 billion carried in the Army Stock Fund. This $5.5 billion of stock fund inventories in the Army represented 29.6 percent of the total inventories reported by the Army in its supply system.

About 41.9 percent of the Army Stock Fund inventories was in the Quartermaster Corps category, which includes the stocks of the single managers of subsistence, clothing and textiles. The Ordnance Corps group of categories amounted to $1.9 billion representing 34.5 percent of the total Army Stock Fund.

Of the distributed portion of the Army Stock Fund inventories on 30 June 1959, 24.3 percent was classified as Peacetime Operating; 35.6 percent Mobilization Reserve; 9.1 percent Economic Retention; 27.5 percent Excess; and 3.5 percent Claimant stocks.

4. Navy Supply System Inventories (excluding Marine Corps)

For inclusion in this report, Navy's supply system inventories are grouped into 29 major categories. In addition, the inventories are stratified into six accounts, other than undistributed stocks, to indicate the broad retention groups into which the Navy inventories are divided.

Chart 8

SUPPLY SYSTEM INVENTORIES

(Including Stock Funds)

DEPARTMENT OF THE ARMY

AS OF 30 JUNE 1959

BILLIONS OF DOLLARS

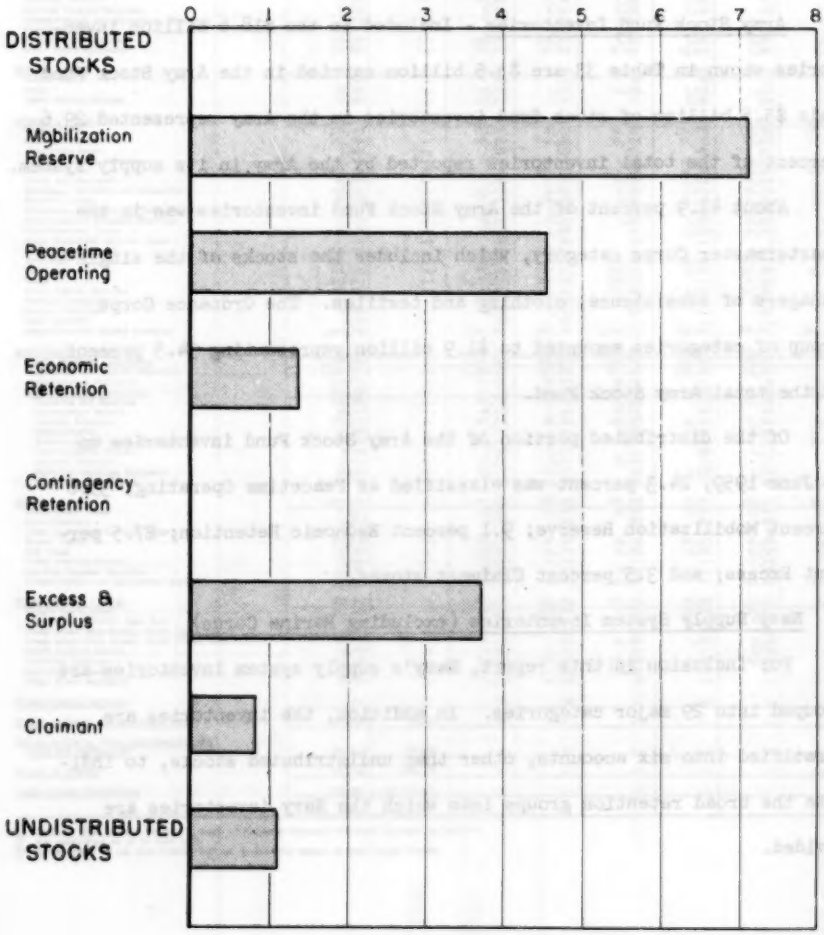

Table 34.--Stock Fund Inventories - by Inventory Strata and Category
as of 30 June 1959

DEPARTMENT OF THE ARMY

(Thousands of Dollars)

Division and Category	TOTAL STOCKS 1/	UNDISTRIBUTED STOCKS	DISTRIBUTED STOCKS					
			Total	Peacetime Operating	Mobilization Reserve	Economic Retention	Excess Stocks 3/	Claimant
Army Stock Fund - Total	$3,512,954	$434,217	$3,056,737	$1,286,486	$1,799,422	$48,812	$1,393,089	$177,926
Chemical - Total	38,516	---	38,516	3,689	20,564	1,487	6,056	6,714
General Supplies	29,557	---	29,557	1,328	14,803	1,419	5,130	6,854
Repair Parts	8,914	---	8,914	2,299	5,756	78	701	80
CONUS Station Stocks	65	---	65	60	---	---	5	---
Engineers - Total	370,204	---	370,204	80,793	169,323	9,713	106,409	3,966
End Items	233,839	---	233,839	54,973	135,939	1,988	35,551	3,408
Repair Parts	136,365	---	136,365	25,820	33,384	7,725	70,858	558
Medical - Total	37,271	---	37,271	6,840	19,399	9,202	1,830	---
Repair Parts	187	---	187	92	18	44	9	---
Other	25,514	---	25,514	2,830	19,381	1,665	1,578	---
CONUS Station Stocks	11,590	---	11,590	3,894	---	7,493	243	---
Ordnance - Total	1,903,046	---	1,903,046	192,802	218,644	204,218	933,832	153,510
Weapon Parts	331,217	---	331,217	55,044	35,830	56,410	125,912	58,021
Fire Control Parts	146,945	---	146,945	45,622	13,327	26,179	39,493	17,924
Ammunition Parts	1,296	---	1,296	270	383	388	255	---
GM Repair Parts Assembly	348	---	348	288	34	52	19	21
Vehicle Parts	1,138,100	---	1,138,100	285,426	136,466	89,778	617,819	62,609
Tools and Equipment	69,837	---	69,837	23,349	13,642	9,764	21,168	1,899
Bearings, Hardware and Axvalves	91,830	---	91,830	14,914	6,038	6,493	59,175	7,250
Electric Stocks	62,456	---	62,456	14,009	8,482	8,423	29,096	2,446
Chemicals, Cleaning and Preservation	6,789	---	6,789	1,046	645	164	2,662	63
Miscellaneous Ordnance Material	26,561	---	26,561	6,948	3,384	2,844	12,932	[illegible]
Non-Converted Items	32,449	---	32,449	801	403	3,587	26,831	3,827
Other Technical Service Items	20	---	20	11	10	---	1	---
CONUS Station Stocks	3,622	---	3,622	3,134	---	---	488	---
Quartermaster - Total	2,309,869	---	2,309,869	684,830	1,273,415	212,830	199,223	2,171
Single Manager - Sub-Total	1,767,542	---	1,767,542	130,576	1,019,158	182,489	135,012	311
Clothing & Textile Material	1,662,911	---	1,662,911	387,695	987,216	182,489	105,000	311
Subsistence Wholesale	114,631	---	114,631	82,377	32,242	---	12	---
Quartermaster - Sub-Total	542,327	---	542,327	193,974	255,963	30,341	60,211	1,858
Clothing and Equipage	132,205	---	132,205	48,762	80,214	7,677	15,641	---
Subsistence Retail	85,383	---	85,383	60,315	24,511	448	93	---
General Supplies	202,684	---	202,684	51,578	105,475	10,696	33,652	1,283
Repair Parts	25,903	---	25,903	5,792	3,860	5,858	10,493	---
Petroleum, Oil and Lubricants	95,952	---	95,952	27,526	61,902	5,756	215	553
Signal - Total	139,061	---	139,061	102,733	67,939	20,094	137,434	10,881
Repair Parts	201,178	---	201,178	60,368	38,178	14,111	88,385	5,886
End Items	136,923	---	136,923	41,774	31,981	5,981	52,718	4,995
CONUS Station Stocks	962	---	962	611	---	---	351	---
Transportation - Total	60,802	---	60,802	18,879	28,136	4,236	18,305	642
Repair Parts (Other than Air)	38,761	---	38,761	9,973	19,236	2,987	6,170	415
Items Other Than Repair Parts (Other than Air)	21,441	---	21,441	4,906	12,902	1,271	4,135	227
Defense Supply Service	544	---	544	544	---	---	---	---
Stocks in Hands of Contractors (GFM)	26,771	26,771	---	---	---	---	---	---
Stocks in Transit	65,493	65,493	---	---	---	---	---	---
Undistributed Inventories	361,951	2/ 361,951	---	---	---	---	---	---

1/ Excludes $211,466 thousand "Stocks in Hands of Property Disposal Officers" included in Table 44.

2/ Not stratified as of 30 June 1959.

3/ Stocks excess to one Stock Fund Division or a Stock Fund Branch, but not necessarily excess to the Army Supply System.

A brief review of the data in Table 35 indicates that the category of Major Ordnance Equipment and Explosives, totaling $4.7 billion, constituted the largest single supply category (39.3 percent) of the Navy supply system inventory. The only other category of inventory valued at over a billion dollars was Aeronautical Material which totaled $2.5 billion. These two inventory categories together constituted 60.4 percent of the total Navy supply system inventories on 30 June 1959.

The total amount reported for the Navy's supply system inventories when compared with the amount reported in last year's report will show that the total inventories decreased $59 million. However, included in the Navy's supply system inventory data in this year's report was $742 million in aircraft spare engines and $206 million of production equipment in the supply system which were excluded from supply inventory data in last year's report. Navy inventories other than aircraft spare engines and production equipment showed a reduction of about $1.0 billion from the previous year.

Peacetime Operating stocks increased $237.1 million during the fiscal year and Contingency Retention stocks increased $617.8 million. Mobilization Reserve stocks decreased $79.5 million; Economic Retention stocks decreased $766.3 million; Excess stocks decreased $209.9 million; Claimant stocks decreased $27.9 million; and the Undistributed stocks increased $169.2 million with the inclusion of production equipment. Peacetime Operating and Mobilization Reserve stocks together represented 68.2 percent of the total distributed Navy stocks. Navy supply system inventories are presented in Chart 9.

Table 35.--Supply System Inventories (including Stock Funds) - by Inventory Strata and Category
as of 30 June 1959

DEPARTMENT OF THE NAVY - EXCLUSIVE OF MARINE CORPS

(Thousands of Dollars)

CATEGORY	TOTAL STOCKS 1/	UNDISTRIBUTED STOCKS	DISTRIBUTED STOCKS						
			Total	Peacetime Operating	Mobilization Reserve	Economic Retention	Contingency Retention	Excess Stocks	Claimant
TOTAL	$11,852,668	$844,933	$11,007,735	$4,135,400	$3,365,752	$875,413	$1,537,360	$1,051,452	$42,358
Major Ordnance Equipment and Explosives	4,663,607	85,607	4,578,000	1,340,000	1,978,000	80,000	850,000	325,000	5,000
Major Shipboard Machinery, Equipment and Components	485,648	32,770	452,878	217,614	113,296	12,007	101,474	8,487	---
Major Electronic Equipment	432,969	---	432,969	164,470	46,375	---	123,946	70,522	27,656
Major Aeronautical Equipment	543,660	86,755	456,905	146,365	1,882	15,499	246,660	46,499	---
Major Construction and Civil Engineering Equipment	212,390	---	212,390	12,543	178,486	15,166	---	6,195	---
Major Training Devices	10,214	---	10,214	3,803	4,251	---	---	2,160	---
Training Aids and Educational Books	564	---	564	534	---	20	---	10	---
Aeronautical Material	2,491,568	---	2,491,568	1,573,596	183,400	422,100	84,700	227,772	---
Training Devices Repair Parts	3,513	---	3,513	327	3,186	---	---	---	---
Major Ordnance Repair Parts	354,082	---	354,082	125,523	103,829	36,517	---	88,213	---
Minor Ordnance Repair Parts	312,881	---	312,881	50,722	44,672	58,392	---	159,095	---
Special Clothing and Textiles	18,996	---	18,996	8,757	3,380	6,000	---	859	---
Photographic Material	8,467	---	8,467	3,897	1,077	2,248	483	762	---
General Stores Material	364,554	---	364,554	110,531	110,366	93,299	13,695	36,663	---
Ship's Repair Parts	456,734	---	456,734	107,817	193,418	52,494	86,936	16,069	---
Forms and Publications	6,258	---	6,258	2,071	659	3,150	---	378	---
Medical and Dental Material (Retail)	5,749	---	5,749	3,166	2,180	189	---	214	---
Single Manager Medical Material	294,476	---	294,476	49,846	212,440	9,550	9,340	13,300	---
Provisions	46,928	---	46,928	35,860	9,350	1,718	---	---	---
Electronic Repair Parts	205,070	---	205,070	68,976	38,990	40,989	19,985	36,130	---
Submarine and Reactor Repair Parts	36,905	---	36,905	19,686	4,864	9,507	141	2,707	---
Ship's Store and Commissary Store Stocks	26,677	---	26,677	26,677	---	---	---	---	---
Resale Clothing and Accessories	24,077	---	24,077	18,757	80	5,240	---	---	---
Fuels and Related Items	154,547	---	154,547	31,039	111,765	2,141	---	---	9,702
Base Equipment Repair Parts	46,037	---	46,037	9,368	16,965	9,287	---	10,417	---
Other (includes Material Handling Equipment, Process Shops and Clearances)	6,296	---	6,296	3,455	2,841	---	---	---	---
Stocks in Hands of Contractors (GFM)	60,518	60,518	---	---	---	---	---	---	---
Stocks in Transit	579,170	579,170	---	---	---	---	---	---	---
Manufacturing Work in Process	113	113	---	---	---	---	---	---	---

1/ Excludes $683,599 thousand "Stocks in Hands of Property Disposal Officers" included in Table 44 and $262,838 thousand "Shipboard Supplies" included in Table 31.

Chart 9

SUPPLY SYSTEM INVENTORIES

(Including Stock Funds)

DEPARTMENT OF THE NAVY

AS OF 30 JUNE 1959

BILLIONS OF DOLLARS

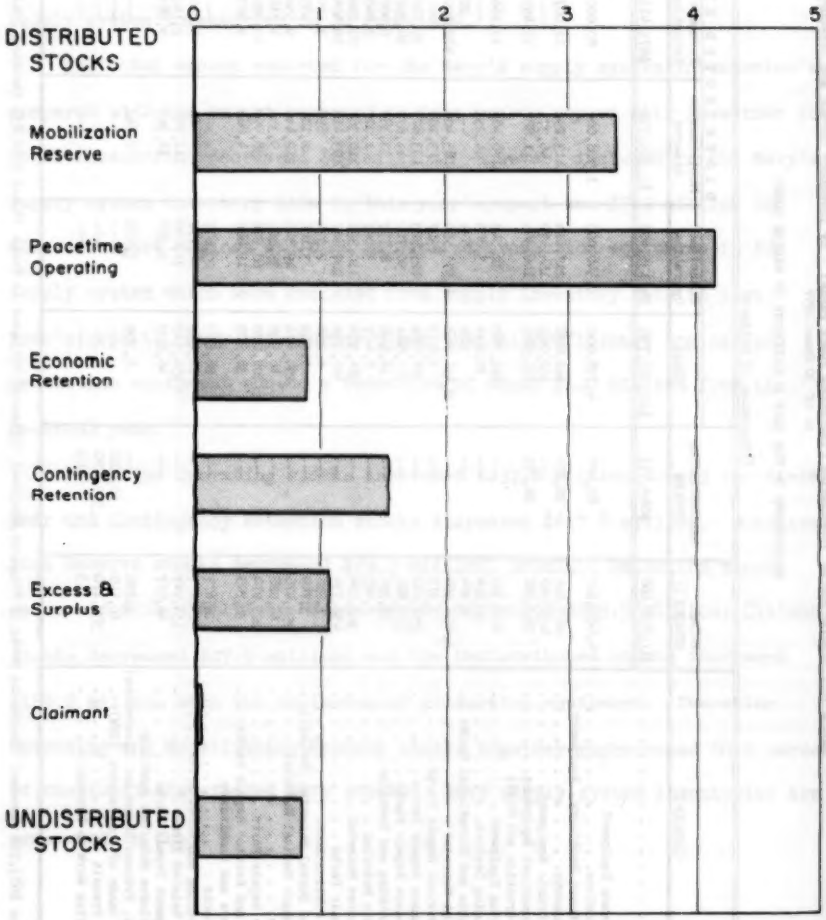

As of 30 June 1959, 37.6 percent of the distributed portion of the Navy's supply system inventories were classified as Peacetime Operating; 30.6 percent Mobilization Reserve; 7.9 percent Economic Retention; 14.0 percent Contingency Retention; 9.5 percent Excess; and 0.4 percent Claimant stocks.

A comparison with fiscal year 1958 show that in percent of total distributed stocks, Peacetime Operating stocks increased about 3 percent and Contingency Retention stocks increased 5.8 percent, whereas Economic Retention stocks and Excess stocks decreased 5.7 percent and 1.7 percent respectively. Mobilization Reserve and Claimant stocks show small percentage decreases.

Navy Stock Fund Inventories (exclusive of the Marine Corps) - Table 36 shows the category and stratification classification of the Navy (exclusive of the Marine Corps) Stock Fund. The Navy Stock Fund carried $1.8 billion or 15.4 percent of the total inventories reported in the Navy supply system.

About 25.1 percent of the Navy Stock Fund inventories was in the Ship's Repair Parts category. Other large categories of stock were General Stores Material (20.0 percent) and the Single Manager Medical Materiel stocks (16.2 percent).

Of the distributed portion of the Navy Stock Fund inventories on 30 June 1959, 29.4 percent were classified as Peacetime Operating; 41.6 percent Mobilization Reserve; 13.9 percent Economic Retention; 7.7 percent Contingency Retention; 6.9 percent Excess; and 0.5 percent Claimant stocks.

5. Marine Corps Supply System Inventories

The Marine Corps supply system inventories are grouped in Table 37 into 11 major categories. In addition, the inventories are stratified into

Table 36.--Stock Fund Inventories - by Inventory Strata and Category
as of 30 June 1959

DEPARTMENT OF THE NAVY - EXCLUSIVE OF MARINE CORPS

(Thousands of Dollars)

Category	TOTAL STOCKS 1/	UNDISTRIBUTED STOCKS	DISTRIBUTED STOCKS						
			Total	Peacetime Operating	Mobilization Reserve	Economic Retention	Contingency Retention	Excess Stocks	Claimant
Navy Stock Fund - Total	$1,820,172	$122,763	$1,697,409	$498,382	$705,534	$235,712	$130,580	$117,499	$9,702
Special Clothing and Textiles	18,996	---	18,996	8,757	3,380	6,000	---	859	---
Photographic Material	8,467	---	8,467	3,897	1,077	2,248	483	762	---
General Stores Material	364,554	---	364,554	110,531	110,366	93,299	13,695	36,663	---
Ship's Repair Parts	456,734	---	456,734	107,817	193,418	52,494	86,936	16,069	---
Forms and Publications	6,258	---	6,258	2,071	659	3,150	---	378	---
Medical and Dental Material (Retail)	5,749	---	5,749	3,166	2,180	189	---	214	---
Single Manager Medical Material	294,476	---	294,476	49,846	212,440	9,550	9,340	13,300	---
Provisions	46,928	---	46,928	35,860	9,350	1,718	---	---	---
Electronic Repair Parts	205,070	---	205,070	68,976	38,990	40,989	19,985	36,130	---
Submarine and Reactor Repair Parts	36,905	---	36,905	19,686	4,864	9,507	141	2,707	---
Ship's Store and Commissary Store Stock	26,677	---	26,677	26,677	---	---	---	---	---
Resale Clothing and Accessories	24,077	---	24,077	18,757	80	5,240	---	---	---
Fuels and Related Items	154,547	---	154,547	31,039	111,765	2,041	---	---	9,702
Base Equipment Repair Parts	46,037	---	46,037	9,368	16,965	9,287	---	10,417	---
Other (includes Material Handling Equipment, Process Shops and Clearances)	1,934	---	1,934	1,934	---	---	---	---	---
Stocks in Hands of Contractors (GFM)	5,145	5,145	---	---	---	---	---	---	---
Stocks in Transit	117,505	117,505	---	---	---	---	---	---	---
Manufacturing Work in Process	113	113	---	---	---	---	---	---	---

1/ Excludes $176,669 thousand "Stocks in Hands of Property Disposal Officers" included in Table 44.

1/ Excludes $176,669 thousand "Stocks in Hands of Property Disposal Officers" included in Table 44.

Table 37.--Supply System Inventories (including Stock Funds) - by Inventory Strata and Category
as of 30 June 1959

MARINE CORPS

(Thousands of Dollars)

Category	TOTAL STOCKS 1/	UNDISTRIBUTED STOCKS	DISTRIBUTED STOCKS					
			Total	Peacetime Operating	Mobilization Reserve	Economic Retention	Contingency Retention	Excess Stocks
TOTAL	$1,418,654	$57,031	$1,361,623	$200,725	$779,207	$77,831	$449	$303,411
Ammunition and Guided Missiles	669,151	---	669,151	101,177	497,055	9,837	---	61,082
Clothing and Textiles	28,012	---	28,012	7,479	10,664	---	---	9,869
Communication-Electronic, Electric and Guided Missile Stocks	165,769	---	165,769	27,742	80,375	9,667	---	47,985
Commissary Stores	1,591	---	1,591	1,591	---	---	---	---
Engineer Supplies, Construction Material, and Related Equipment	75,354	---	75,354	5,671	37,611	6,855	449	24,768
Fuel	1,487	---	1,487	503	1	983	---	---
General Supply	142,408	---	142,408	14,220	28,062	24,727	---	75,399
Ordnance-Tank-Automotive Stocks	274,774	---	274,774	39,265	125,439	25,762	---	84,308
Subsistence	3,077	---	3,077	3,077	---	---	---	---
Stocks in Transit 2/	55,595	55,595	---	---	---	---	---	---
Stocks in Hands of Contractors (GFM) 2/	1,436	1,436	---	---	---	---	---	---

1/ Excludes $14,918 thousand "Stocks in Hands of Property Disposal Officers" included in Table 44.
2/ Stocks in Transit and Stocks in Hands of Contractors (GFM) - other than those in the Stock Fund - are not available from the Marine Corps Inventory Accounting System or Supply Management Reports.

five accounts, other than undistributed stocks, to show the broad retention groups into which the Marine Corps inventories are divided.

A brief analysis of the Marine Corps supply system data shows that 47.2 percent of the total was represented by the category of Ammunition and Guided Missiles. Other large categories of material were: (1) Ordnance - Tank - Automotive stocks; (2) Communication - Electronic, Electric, and Guided Missile stocks; and General Supply stocks.

The total amount reported for the Marine Corps supply system inventories when compared to the amount reported in last year's report shows that the total supply system inventories decreased $323 million.

The total reduction in inventories was accounted for by a decrease of $13 million in Stock Fund inventories and a decrease of $310 million in Appropriated Fund inventories.

Peacetime Operating stocks and Mobilization Reserve stocks together represented 72.0 percent of the total distributed portion of the Marine Corps stocks. Inventories are presented graphically in Chart 10.

As of 30 June 1959, 14.8 percent of the distributed portion of the Marine Corps supply system inventories were classified as Peacetime Operating; 57.2 percent Mobilization Reserve; 5.7 percent Economic Retention; and 22.3 percent Excess stocks.

A comparison of this distribtuion with that of fiscal year 1958 indicates increases in Peacetime Operating stocks from 10.2 percent to 14.8 percent of total distributed stocks and in Excess stocks from 19.7 percent to 22.3 percent, whereas Mobilization Reserve and Economic Retention groups decreased by 5.4 percent and 1.8 percent respectively.

Chart 10

SUPPLY SYSTEM INVENTORIES

(Including Stock Funds)

MARINE CORPS

AS OF 30 JUNE 1959

BILLIONS OF DOLLARS

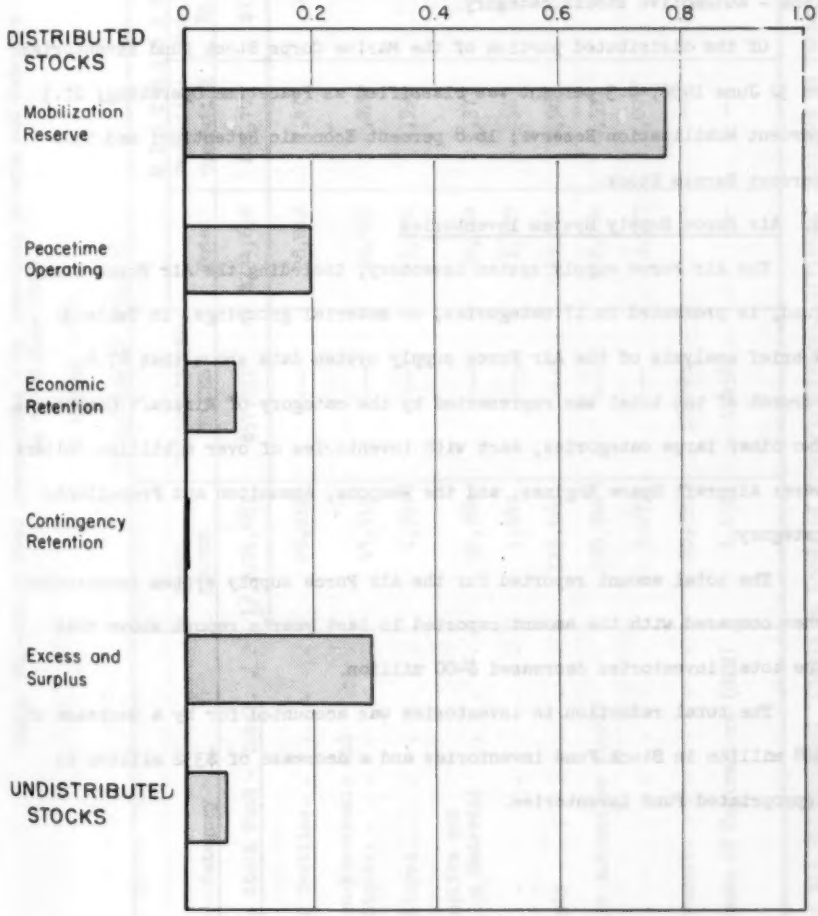

Marine Corps Stock Fund - Included in the $1.4 billion inventories shown in Table 37 are $392 million carried in the Marine Corps Stock Fund. This $392 million of stock fund inventories represented 27.6 percent of the total inventories reported by the Marine Corps in its supply system.

Approximately 29.5 percent of the Marine Corps stock fund inventories was in the General Supply stocks category and 27.3 percent in the Ordnance - Tank - Automotive stocks category.

Of the distributed portion of the Marine Corps Stock fund inventories on 30 June 1959, 8.3 percent was classified as Peacetime Operating; 21.3 percent Mobilization Reserve; 16.8 percent Economic Retention; and 53.6 percent Excess Stock.

6. Air Force Supply System Inventories

The Air Force supply system inventory, including the Air Force Stock Fund, is presented in 17 categories, or material groupings, in Table 39. A brief analysis of the Air Force supply system data shows that 47.4 percent of the total was represented by the category of Aircraft Components. Two other large categories, each with inventories of over a billion dollars were: Aircraft Spare Engines, and the Weapons, Ammuniton and Propellants category.

The total amount reported for the Air Force supply system inventories when compared with the amount reported in last year's report shows that the total inventories decreased $400 million.

The total reduction in inventories was accounted for by a decrease of $68 million in Stock Fund inventories and a decrease of $332 million in Appropriated Fund inventories.

Table 38.--Stock Fund Inventories - by Inventory Strata and Category
as of 30 June 1959

MARINE CORPS

(Thousands of Dollars)

Category	TOTAL STOCKS	UNDISTRIBUTED STOCKS	DISTRIBUTED STOCKS				
			Total	Peacetime Operating	Mobilization Reserve	Economic Retention	Excess Stocks
Marine Corps Stock Fund - Total. . .	1/ $391,687	$57,031	$334,656	$27,745	$71,368	$56,089	$179,454
Clothing and Textiles.	28,012	---	28,012	7,479	10,664	---	9,869
Communication-Electronic and Electric Stocks.	45,419	---	45,419	2,222	5,800	4,360	33,037
Commissary Stores.	1,591	---	1,591	1,591	---	---	---
Engineer Supplies and Construction Material	32,764	---	32,764	1,377	6,273	6,663	18,451
Fuel	1,487	---	1,487	503	1	983	---
General Supply	115,562	---	115,562	4,985	16,400	19,285	74,892
Ordnance-Tank-Automotive Stocks. . .	106,744	---	106,744	6,511	32,230	24,798	43,205
Subsistence.	3,077	---	3,077	3,077	---	---	---
Stocks in Transit.	55,595	55,595	---	---	---	---	---
Stocks in Hands of Contractors (GFM)	1,436	1,436	---	---	---	---	---

1/ Excludes $14,918 thousand "Stocks in Hands of Property Disposal Officers" included in Table 44.

Table 39.--Supply System Inventories (including Stock Funds) - by Inventory Strata and Category
as of 30 June 1959

DEPARTMENT OF THE AIR FORCE

(Thousands of Dollars)

Category	TOTAL STOCKS	UNDISTRIBUTED STOCKS	DISTRIBUTED STOCKS						
			Total	Peacetime Operating	Mobilization Reserve	Economic Retention	Contingency Retention	Excess Stocks	Claimant
Total	1/ $12,319,903	2/ $1,072,665	$11,247,238	$6,437,819	$263,818	$2,370,789	$73,620	$2,062,346	$38,846
Aircraft Components	5,836,600	---	5,836,600	3,349,504	58,101	1,341,976	16,779	1,070,240	---
Aircraft Ground Handling and Training Equipment	224,869	---	224,869	113,474	3,139	41,164	3,543	63,549	---
Missile Components	27,989	---	27,989	19,868	---	5,420	---	2,701	---
Missile Ground Handling and Training Equipment	17,275	---	17,275	12,603	---	4,509	---	163	---
Weapons, Ammunition and Propellants	1,251,679	---	1,251,679	346,713	207	496,260	48,419	360,080	---
Vehicular and Related Equipment	98,967	---	98,967	55,271	19,109	12,230	---	12,357	---
Electronic Weapon Support Equipment	220,701	---	220,701	126,864	204	39,048	14	54,571	---
Telegraph - Communication Equipment	145,008	---	145,008	92,508	2,076	20,223	2,354	27,847	---
Other Organization and Base Support Equipment	286,705	---	286,705	154,658	3,267	37,635	1,011	90,134	---
Spare Engines	2,936,787	253,470	2,683,317	1,992,101	---	327,575	---	363,641	---
Stock Fund	436,645	21,363	415,282	174,255	177,715	44,749	1,500	17,063	---
Specific Project Materiel	349,330	349,330	---	---	---	---	---	---	---
Local Purchase Materiel	216,499	216,499	---	---	---	---	---	---	---
Miscellaneous Materiel (Under $10.00 Unit Cost)	232,003	232,003	---	---	---	---	---	---	---
Other Claimant Stocks	38,846	---	38,846	---	---	---	---	---	38,846
Stocks in Transit 3/	---	---	---	---	---	---	---	---	---
Stocks in Hands of Contractors (GFM) 3/	---	---	---	---	---	---	---	---	---

1/ Excludes $1,336,966 thousand "Stocks in Hands of Property Disposal Officers" included in Table 44.

2/ Includes $21,363 thousand of Stock Fund Items (see Table 40) and $253,470 thousand of Spare Engines in Transit.

3/ Stocks in Transit - other than those of Spare Engines and Stock Fund - and Stocks in Hands of Contractors (GFM) are not available from the Air Force Accounting System or Supply Management Reports.

As of 30 June 1959, 57.2 percent of the distributed portion of the Air Force supply system inventories were classified as Peacetime Operating; 2.4 percent Mobilization Reserve; 21.8 percent Economic and Contingency Retention; 18.3 percent Excess; and 0.3 percent Claimant stocks. Chart 11 shows the Air Force supply system inventories by these major classifications.

A comparison with fiscal year 1958 shows that in percent of total distributed stocks, Peacetime Operating stocks increased about 7 percent whereas Excess stocks decreased by 5.4 percent and Mobilization Reserve stocks by 1.3 percent.

Air Force Stock Fund - Included in the $12.3 billion inventories shown in Table 39 are $437 million carried in the Air Force Stock Fund. This $437 million of stock fund inventories in the Air Force represented 3.5 percent of the total inventories reported by the Air Force in its supply system. About 53.9 percent of the Air Force Stock Fund inventories was in the Aviation Fuels category of stock.

Of the distributed portion of the Air Force Stock Fund inventories, 42.0 percent was classified as Peacetime Operating; 42.8 percent Mobilization Reserve; 10.8 percent Economic Retention; 0.3 percent Contingency Retention; and 4.1 percent Excess Stocks.

Section B - Military and General Equipment Issued for Use (Including Production Equipment)

1. General

Quantitative records are maintained by the military departments of equipment taken from the supply system and issued to units for use. Except for major classes of equipment (recoverable and non-expendable

Chart 11

SUPPLY SYSTEM INVENTORIES

(Including Stock Funds)

DEPARTMENT OF THE AIR FORCE

AS OF 30 JUNE 1959

BILLIONS OF DOLLARS

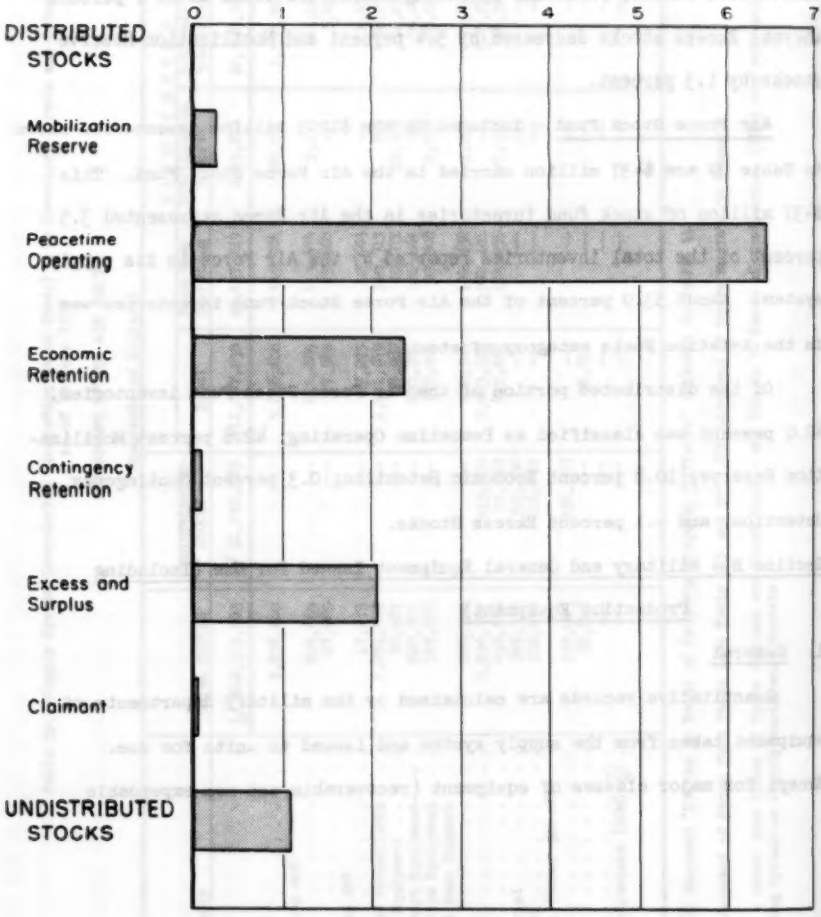

Table 40.--Stock Fund Inventories - by Inventory Strata and Category
as of 30 June 1959

DEPARTMENT OF THE AIR FORCE

(Thousands of Dollars)

Division	TOTAL STOCKS	UNDISTRIBUTED STOCKS 1/	DISTRIBUTED STOCKS					
			Total	Peacetime Operating	Mobilization Reserve	Economic Retention	Contingency Retention	Excess Stocks
Air Force Stock Fund - Total	$436,645	$21,363	$415,282	$174,255	$177,715	$44,749	$1,500	$17,063
Air Academy	302	---	302	302	---	---	---	---
Aviation Fuels	235,168	11,366	223,802	75,220	148,582	---	---	---
Clothing	45,908	2,657	43,251	18,947	7,937	6,613	1,500	8,254
Commissary	53,646	5,123	48,523	43,863	4,660	---	---	---
General Supplies	77,353	2,217	75,136	31,243	---	37,032	---	6,861
Medical-Dental	24,268	---	24,268	4,680	16,536	1,104	---	1,948

1/ Stocks in Transit

type items) such as aircraft and ships. Data are not available by specific categories for stock or equipment in the possession of using units or troops. The monetary accounting reports of both Navy and Air Force show a total value only for such stocks. Army does not include its issued stocks and equipment in its monetary accounting system but it does use a periodic statistical report of the quantities of the major items to develop estimates of monetary values.

The total value of equipment in use reported by the military departments as of 30 June 1959 amounted to $63.6 billion, an increase of $1.5 billion over that reported as of 30 June 1958. All of this increase was in Air Force equipment. A slight increase of $100 million in Army equipment is offset by a similar decrease in Navy equipment in use.

2. Office of the Secretary of Defense

Within the Office of the Secretary of Defense, major items of equipment in use as of 30 June 1959 represented a cost of $2.0 million. Office equipment and furniture accounted for 98 percent of this total.

3. Army - Major Military and General Equipment in Use

Army estimates that the value of major items of equipment in possession of Army troops and National Guard units was $6.2 billion as of 30 June 1959. This equipment consisted of combat and support materiel such as artillery, small arms, chemical weapons, tanks, other combat vehicles, tactical and support vehicles, Army aircraft, guided missiles, and other major equipment.

4. Navy - Military and General Equipment in Use

The acquisition cost of Navy's equipment in use was estimated at $30.4 billion as of 30 June 1959. Of this total, $21.5 billion represented the

cost of 2,512 ships, both active and inactive. This was a decrease of $0.3 billion and of 59 ships during the year.

Service craft, such as Utility Land craft, Minesweeping Boats, Open Lighters, Floating Derricks and Harbor Tugs totaled 1,763 as of 30 June 1959. These were valued at approximately $969 million.

Navy program aircraft totaled 11,597 as of 30 June 1959 which included 7,562 operating aircraft, 2,087 logistical support aircraft and 1,948 aircraft in reserve stock. These aircraft were reported as costing $6.1 billion. During the year there was a net decrease of 327 aircraft but a net increase of $0.2 billion in the value of aircraft inventory as a result of replacing old, less expensive models with modern, more expensive ones.

Items of equipment other than production equipment in use at shore installations had an acquisition cost of $1.8 billion.

5. Air Force - Military and General Equipment in Use

The 30 June 1959 figure representing Air Force cost of equipment in use was $27.0 billion. Its 23,015 aircraft together with guided missiles (excluding guided rockets) were valued at $22.7 billion, with all other in use equipment valued at $4.3 billion. The aircraft total included 2,409 airplanes in the custody of the Air National Guard, and 779 in the custody of the Air Force Reserve. The aircraft are valued at average costs for each type of aircraft regardless of the contractor or fiscal year of procurement, without reflecting engineering changes and modification costs subsequent to approval of the basic contract. There was a reduction of 2,149 aircraft in inventory during the fiscal year.

6. Inventory of Production Equipment

The acquisition cost of production equipment under Department of Defense control as of 30 June 1959 was reported as $5.3 billion which is $0.2 billion less than that reported as of 30 June 1958. Production equipment includes metal working machinery and other allied industrial equipment such as metal heat treating furnaces, transformers, hardness testing machines, balancing machines, etc.

Metal working equipment located within the Continental United States and controlled by the Department of Defense had an acquisition cost of $2.7 billion on 30 June 1959 (see Table 41). This was a decrease of $123 million from the amount reported one year earlier. The cost of the various individual categories of metal working equipment is shown in Table 42.

The total number of metal working equipment items in the Department of Defense on 30 June 1959 was 226,861, a decrease during the year of about 20,000 items. About 3,248 of these machine tools are in Navy use in overseas areas. Other items of production equipment controlled by the military departments totaled 266,864, a decrease of about 6,000 items. Of this latter equipment, about 5,447 items were located outside Continental United States.

In addition to the 82,307 machine tools, costing $930 million, the Army reported that it had 170,896 other items of production equipment in use and in reserve which were used in the manufacture of various military end items and components. This production equipment, other than metal working, had an acquisition cost of $1,794 million. All of the Army

Table 41.--Production Equipment Inventory - by Type and Military Department as of 30 June 1959

DEPARTMENT OF DEFENSE

(Thousands of Dollars)

Military Department	Total	Metalworking	Other
Department of Defense - Total	$5,278,490	$2,749,496	$2,528,994
Army	2,723,958	929,822	1,794,136
Navy	1,181,237	1/ 816,417	364,820
Air Force	1,373,295	1,003,257	370,038

1/ Includes $15,806 thousand for cost of machine tools located outside Continental United States.

Table 42.--Metalworking Equipment Costing $500 or more each in Continental United States - by Military Department and Production Equipment Codes as of 30 June 1959

DEPARTMENT OF DEFENSE

(Thousands of Dollars)

Production Equipment Codes	Department of Defense	Army	Navy (including Marine Corps)	Air Force
Total - Metalworking Equipment	$2,733,690	$929,822	$800,611	$1,003,257
Metal Cutting Tools	2,259,468	780,510	675,719	803,239
3411 Boring	309,004	38,884	118,023	152,097
3412 Broaching	34,578	9,886	3,884	20,808
3413 Drilling	188,434	102,464	41,236	44,734
3414 Gear Cutting	89,267	27,440	29,540	32,287
3415 Grinding	363,757	136,965	85,648	141,144
3416 Lathes	551,779	223,681	182,230	145,868
3417 Milling	496,880	140,715	143,170	212,995
3418 Planer	38,709	1,716	29,131	7,862
3419 Miscellaneous	187,060	98,759	42,857	45,444
Metal Forming Tools	474,222	149,312	124,892	200,018
3441 Bending	45,704	10,110	19,105	16,489
3442 Hydraulic Press	200,594	32,275	56,181	112,138
3443 Mechanical Press	128,712	75,713	15,710	37,289
3444 Manual Press	4,724	4,010	427	287
3445 Punching	33,164	7,095	21,326	4,743
3446 Forging	31,722	3,954	6,394	21,374
3447 Wire-Strip	6,121	4,677	1,212	232
3448 Riveting	13,117	3,740	3,343	6,034
3449 Miscellaneous	10,364	7,738	1,194	1,432

production equipment was within Continental United States.

Included in the Navy production equipment totals (apart from any production equipment in the Supply System data) are 78,257 machine tools, costing $816 million, and 66,972 other items of production equipment such as railroad transportation, electrical distribution, materials handling, and construction and excavating equipment. The 66,972 items of production equipment other than metal working had an acquisition cost of $365 million.

In addition to 66,297 machine tools, totaling slightly over one billion dollars, the Air Force had 28,996 other production equipment items such as welding, materials handling, and heat treating equipment. These latter items cost at acquisition $185 million. The Air Force also reports 38,547 items of capital plant equipment with an acquisition cost of $185 million. None of the above are included in the Air Force Supply System data.

Section C - Inventories Held in Industrial Funds

Working capital funds are authorized by Section 405 of Title IV of the National Security Act, as amended. The use of industrial funds permits the financing of industrial or commercial type activities and the development of production costs to be used as a basis for charging the appropriations of customers for the products or services furnished to them by the activity financed by the Fund.

As of 30 June 1959, 58 activities in the Department of Defense were operated under industrial fund charters. The Army had 25; the Navy 30, one of which is a printing activity located in 19 separate plants; the Air Force three (one of which is a printing activity located in nine different plants, another is a laundry and dry cleaning activity

operated at 48 installations, and the third is the newly chartered Military Air Transport Service).

The total inventories, consisting of raw materials, supplies, and work-in-process, held in all industrial funds in the Department of Defense amounted to $371 million on 30 June 1959. This is an increase of $18 million during the year.

The industrial fund inventories for each group of activities within each Department are shown in Table 43.

Section D - Surplus Personal Property in Hands of Property Disposal Officers

As of 30 June 1959 the value of the world-wide surplus and foreign excess personal property inventory of the Department of Defense amounted to $4,027 million of which $3,533 million, or 87.7 percent was domestic (covering Continental United States, Alaska, Hawaii, Puerto Rico and Virgin Islands) and $494 million, or 12.3 percent was foreign excess (Table 44). This total of $4,027 was approximately $175 million less than the total a year earlier.

Of the total amount of surplus and foreign excess property inventories held by property disposal officers the Army reported $1,356 million or 33.7 percent; Navy (including Marine Corps) $1,334 million or 33.1 percent; Air Force $1,337 million or 33.2 percent.

The Army reported that 71.1 percent of their total surplus and foreign excess inventories held by property disposal officers was domestic while 28.9 percent was in foreign countries. The Navy surplus and foreign excess inventories held by property disposal officers were

Table 43.--Industrial Fund Inventories
as of 30 June 1959

DEPARTMENT OF DEFENSE

(Thousands of Dollars)

Military Department and Type of Industrial Activity	Total Gross Inventories	Materials and Supplies	Work in Process
Department of Defense - Total. . .	$370,891	$127,810	$243,081
Army - Total	101,647	24,723	76,924
Chemical Arsenals.	3,983	2,486	1,497
Chemical Proving Grounds and Research Activities.	7,463	1,962	5,501
Depot Manufacturing and Maintenance Divisions.	6,413	2,385	4,028
Ordnance Arsenals.	66,391	13,882	52,509
Ordnance Proving Grounds and Research Activities.	3,461	1,900	1,561
Printing and Pictorial Activities	4,326	353	3,973
Transportation Terminal Commands	9,610	1,755	7,855
Navy - Total	268,218	102,193	166,025
Base Activities.	1,408	1,103	305
Laboratories	8,142	1,463	6,679
Marine Clothing and Equipment Factory.	705	337	368
Military Sea Transportation Service.	22,923	22,923	---
Naval Aircraft Maintenance Facilities	2,480	108	2,372
Ordnance Plants.	86,114	11,367	74,747
Printing Plants.	1,277	1,035	242
Shipyards.	145,169	63,857	81,312
Air Force - Total.	1,026	894	132
Dry Cleaning and Laundry Plants	245	245	---
Printing Plants.	781	649	132
Military Air Transport Service.	---	---	---

Table 44.--Surplus and Foreign Excess Property Inventories Held by Property Disposal Officers as of 30 June 1959

DEPARTMENT OF DEFENSE

(Thousands of Dollars)

Military Department	Total Inventories	Domestic	Foreign
Department of Defense - Total	$4,027,061	$3,533,359	$493,702
Army	1,356,234	964,729	391,505
Navy (including Marine Corps)	1,333,861	1,317,015	16,846
Air Force	1,336,966	1,251,615	85,351

reported as 98.7 percent domestic and only 1.3 percent foreign. Air Force reports that 93.6 percent of their surplus and foreign excess inventories was domestic and 6.4 percent foreign.

Section E - National Industrial Reserve

1. General

Public Law 883, 80th Congress, the "National Industrial Reserve Act of 1948," provides for establishing "adequate measures whereby an essential nucleus of Government-owned industrial plants and a national reserve of machine tools and industrial manufacturing equipment may be assured for immediate use to supply the needs of the Armed Forces in time of national emergency or in anticipation thereof."

The properties still owned by the Government are managed by the General Services Administration (as successor to the Federal Works Agency) under general policies established by the Secretary of Defense. Since the Department of Defense has a contingent claim and production priority rights in all the National Industrial Reserve plants, including those which GSA has disposed of or leased with a National Security Clause, data on these are included in this section of this report. However, none of the properties in this Reserve has been included in the totals for real property (Part I) or metalworking equipment (Part II, Section B) of this report because they are held by GSA.

2. Plant Reserve

The National Industrial Plant Reserve contained 24 facilities as of 30 June 1959. This was a reduction of 59 facilities, 49 of which were Air Force sponsored plants, since the end of last year. The spon-

soring military department and status of these plants at the end of fiscal year 1959 were:

Sponsor	Total	Sold With Recapture Clause	Under Lease or Contract
Total	24	21	3
Army	13	10	3
Navy	11	11	--
Air Force	--	--	--

In keeping with Department of Defense policy to release as many Reserve Plants as possible to private corporations, 21 of the 24 plants have been sold subject to appropriate restrictions and recapture clauses, and three are being operated under lease or contract agreement.

The net residual acquisition cost (original cost of construction and acquisition of entire plant less portions previously disposed of) of the 21 plants in the Reserve which have been sold was $420 million. The original cost of the three plants still owned by the Government was $34 million.

The status of the 24 plants by category of product is shown in Table 45. Of the three plants still owned by the Government, one produces tank components, one produces gun components, and one produces jewel bearings.

3. Equipment Reserve

The total number of items of production equipment in the National Industrial Equipment Reserve on 30 June 1959 was 4,021 as compared with 4,900 one year ago. The original acquisition cost of the 4,021 items

Table 45.--National Industrial Reserve Plants - by Status and Category of Product as of 30 June 1959

Category of Product	Total	Sold (with Recapture Clause)	Lease or Contract
ALL PLANTS	24	21	3
Aluminum	2	2	--
Chemical	2	2	--
Guns and Ammunition	3	2	1
Iron and Steel	6	6	--
Magnesium	1	1	--
Shipbuilding and Components .	5	5	--
Tank and Automotive	2	1	1
Miscellaneous 1/.	3	2	1

1/ Includes pipeline facilities.

was $31.1 million.

Of the total of 4,021 items in the Reserve, 3,753 were carried in the central inventory of the Production Equipment Redistribution Group. These are available for lease to overcome production shortages of qualified contractors engaged in defense-supporting production. The remaining 268 equipment items were held in reserve for additional defense support and essential civilian production in the event of mobilization.

PART III - PROGRESS IN RECORDING AND REPORTING PROPERTIES

Section A - Office of the Secretary of Defense Published Directives and Instructions and Current Projects Pertaining to Property Accounting and Reporting.

A digest of the principal regulations, directives, and instructions which provide for the recording or reporting of inventory data which have been issued by the Office of the Secretary of Defense since the enactment of Title IV of the National Security Act and were in effect as of 30 June 1959 is presented in this part of the report. These current directives and instructions, in some instances, supersede or revise earlier directives and instructions on the subject of property accounting and reporting.

1. Military Assistance Program Supply Performance Report (DOD Instruction 2110.27), issued 10 June 1958.

This Instruction prescribes procedures for the preparation of summary quantitative data which will serve as the basis for official reports of the Department of Defense under the Military Assistance Program. The summary data show the value of current month deliveries, approved programs, undelivered balances, and the redistribution of materiel between recipient countries under the MAP Grant Aid Program.

2. Method of Financing, Funding, Accounting and Reporting for Mutual Security Military Sales to Eligible Foreign Governments or International Organizations (DOD Instruction 2110.29), issued 7 April 1959.

The purpose of this Instruction is to prescribe uniform procedures to be followed in financing, funding, accounting and reporting with respect to all sales of military equipment, materials, and services made under the authority of the Mutual Security Act of 1954, as amended.

3. Aircraft Inventory Record Series (DOD Instruction 3232.3), issued 23 March 1956.

This Instruction establishes a uniform Aircraft Inventory Record Series within the Department of Defense in order to ensure that an accurate accountability and inventory record control of components installed in aircraft may be maintained. This requirement is applicable to all aircraft including those subject to inter-department transfer, maintenance cross-servicing, and utilization by National Guard Units, Reserve Training Units and the Mutual Defense Assistance Program.

4. Summary Reports of Dollar Value of Deliveries by Procurement (Claimant) Program (DOD Instruction 4000.3), issued 12 November 1954, with subsequent amendment.

This Instruction establishes reports of the dollar value of supplies and equipment delivered to the military departments and military construction put in place. This Instruction provides a comprehensive measure of progress and trends in military deliveries and construction to be used as a basis for measuring impacts on the national economy and for forecasting materials, manpower, or other requirements of military programs for planning use by Department of Defense and other government agencies.

5. Basic Regulations for the Military Supply System (DOD Directive 4000.8), reissued 5 January 1957.

These basic regulations set forth important objectives in the field of supply which are to be implemented by the military departments and

redefine the relationships between the basic regulations and other Department of Defense directives regulating supply management. They specifically require that "all supply accounting at depot, post, camp, station, base and installation level will be developed to achieve integration and uniformity on a quantitative and monetary basis, except for supplies and property with troop units and afloat, where periodic quantitative inventories only will be required, and that prescribed stock levels shall be uniform among military departments where similar conditions exist."

6. Inventory of Commercial and Industrial Type Manufacturing Facilities (DOD Instruction 4100.19), issued 3 February 1955.

This Instruction provides for the taking of an inventory by the military departments of commercial and industrial type manufacturing facilities, which are owned and operated by the Department of Defense and which produce products for its use.

7. Reports on Single Manager Operations (DOD Instruction 4100.31), issued 22 July 1958.

This Instruction prescribes quarterly statistical reports required by the Office of the Secretary of Defense relative to the operations of the Single Managers in their respective areas of assigned responsibility. These reports provide significant data upon which effective management policies and decisions can be formulated. In the supply area, the following single manager assignments are being reported upon: Airlift Service, Ocean Transportation, Subsistence, Traffic Management within the United States, Clothing-Textiles, Medical Materiel, and Petroleum.

49199 O-60—12

8. Reports on Military Procurement (DOD Instruction 4105.1), reissued 19 August 1958.

This Instruction provides for recurring reports on military procurement actions. All procurement actions of each military department and procurement agency against appropriated funds, contract authorizations and revolving funds which are replenished from appropriated funds are to be reported. These reports furnish information on the participation of small business firms in all military prime contract procurement and in experimental and development contracts, the use of formally advertised and negotiated contracts, the use of fixed price, cost-plus-fixed-fee, and other types of contracts, the distribution of prime contracts by state and labor surplus area, and on other aspects of military procurement.

9. Individual Procurement Action Report (DOD Instruction 4105.44), reissued 20 May 1958, with subsequent amendments.

This Instruction prescribes the use of a uniform format for reporting all procurement actions of $10,000 or more entered into by the military departments. This format is designed to provide essential procurement records and statistics through a single uniform reporting program as a basis for required recurring and special reports. It also provides the military departments with a wide variety of significant data for procurement policy and management control purposes.

10. Monthly Procurement Summary by Purchasing Office (DOD Instruction 4105.51), issued 20 May 1958.

This Instruction provides a form for the use by purchasing offices

of the military departments to report procurement actions of less than $10,000 on a uniform basis.

11. Requirements for Contractors to Price Deliveries of Military Supply Items (DOD Instruction 4110.1), issued 7 April 1959.

The purpose of this Instruction is to provide for the furnishing of unit prices by contractors on materiel inspection and receiving reports for shipments of materiel procured by the military departments. The unit price data furnished on materiel inspection and receiving reports will be used by the military departments in developing departmental standard prices and for financial and supply accounting.

12. Development and Maintenance of the Federal Catalog System Within the DOD (DOD Directive 4130.2), reissued 11 March 1959.

This Directive states the mission and objectives of the Federal Cataloging Program, the scope and policies of the Federal Catalog System, and assigns the responsibilities within the Department of Defense.

13. Inventory Management Policies (DOD Directive 4140.1), issued 12 October 1956 and subsequent amendments, and a series of DOD Instructions: (a) Management of Mobilization Reserve Stocks (Instruction 4140.2), issued 28 July 1954, and subsequent amendment; (b) Management of Materiel in Long Supply (Instruction 4140.3), issued 11 January 1956 and subsequent amendment; (c) Management of Materiel Pipeline, including Levels of Supply (Instruction 4140.4), issued 3 September 1954; (d) Acquisition of Materiel from GSA Stores Depots (Directive 4140.5), issued 15 April 1955, and subsequent amendment; (e) Interservice Supply Support (Directive 4140.6), issued 5 July 1955; (f) Control, Supply and Positioning of

Materiel (Instruction 4140.7), issued 20 July 1955, and subsequent amendment; and (g) Inventory Management Report for Materiel in the Military Supply Systems (Instruction 4140.9), issued 27 April 1956, and subsequent amendments.

Directive 4140.1 establishes the Department of Defense basic policy for the management of materiel inventories and uniform definitions. It calls for a physical inventory of materiel and reconciliation of records at least once a year, and requires that each item of materiel, both for military or industrial use within a military service, shall be under the cognizance of only one inventory control point. These supply and inventory control points are required to maintain records, make reports, channel the transportation of materiel in the most economical manner, review the inventory status in relation to current and future requirements, determine and declare Service-wide excess stocks, and schedule rebuilding of economically repairable stocks. Instruction 4140.2 establishes the policies regarding the retention, storage, care and preservation of mobilization reserve stocks and their stock record accounting, reporting and control. Instruction 4140.3 establishes policies, criteria and procedures requiring the optimum use of materiel in long supply within the Department of Defense. Instruction 4140.4 prescribes definitions to be used for identifying the levels of supply in the materiel pipeline. Directive 4140.5 prescribes the policies and procedures governing Department of Defense acquisition of materiel from General Services Administration. Directive 4140.6 sets policies, criteria and procedures to facilitate optimum interservice use of available materiel within the Department

of Defense. Instruction 4140.7 provides procedures, criteria and guidance governing the control, supply and positioning of materiel within Defense. Instruction 4140.9 prescribes semi-annual and annual reporting as to the status, condition, purposes and activity of the materiel inventories of the military departments.

14. Policies for the Transfer of DOD Supply System Inventories (DOD Directive 4140.13), issued 27 January 1959.

This Directive establishes uniform policies within the Department of Defense for the transfer of materiel in inventories between inventory managers of the military supply systems. These policies provide for the most effective repositioning of materiel for the promotion of military readiness and for the maximum economical utilization of supply system inventories in support of approved plans and programs.

15. Materials Handling Equipment Utilization (DOD Instruction 4145.11), reissued 23 June 1959.

This Instruction (a) establishes uniform criteria for determining quantitative requirements and allowances for the principal items of materials handling equipment, (b) provides a means for determining the quantities of such equipment required by an installation and (c) prescribes reports and data pertinent to the effective application of criteria and analyses of equipment utilization.

16. Policy and Procedures Relating to Nonexcess Personal Property to be Sold or Exchanged for Replacement Purposes (DOD Instruction 4160.1), issued 14 July 1955.

This Instruction establishes Department of Defense policy relating

to the exchange or sale of personal property for replacement purposes where the proceeds of the sale are applied to acquire similar items. It also prescribes policy and procedures affecting the utilization screening of such property before sale or exchange.

17. Policy Governing the Utilization Screening of Excess Personal Property Under Control of DOD (DOD Instruction 4160.9), reissued 25 September 1958.

This Instruction establishes Department-wide policy and procedures for reporting personal property under Department of Defense control, which is excess to the needs of the organization holding such property. It routes notifications of excess personal property so that all elements of the Department of Defense may be informed of its existence and character. Provision is made for notifying all other elements of the Federal Government of excesses remaining after Department of Defense needs are met. Finally, the Instruction provides for disposal of such excesses which are not absorbed by the Federal Government.

18. Reporting Requirements for DOD World-Wide Excess, Foreign Excess and Surplus Materiel (DOD Instruction 4160.17), reissued 13 January 1959.

This Instruction reissues the basic requirements for a Department of Defense reporting system for excess, foreign excess and surplus materiel and the quarterly submission of specific information relating to the utilization and disposal of excess and surplus personal property.

19. DOD Facility Classes and Construction Categories (DOD Instruction 4165.3), issued 11 March 1955, and subsequent amendments.

This Instruction provides a standard numerical code for the identification and classification of facility classes and construction categories

to permit uniform identification and classification of real property in planning, programming, budgeting, accounting and reporting; exclusive of the Civil Works activities of the Army Corps of Engineers, or emergency construction in direct support of combat operations for any of the military departments.

20. Real Property: Acquisition, Management and Disposal (DOD Directive 4165.6), issued 15 September 1955; Program for Management of Real Property Maintenance Activities (DOD Instruction 4165.9), issued 23 June 1955.

Directive 4165.6 states the Department of Defense policy relative to the acquisition, management and disposal of real property and delegates the authority to accomplish these actions within each of the military departments to the respective Secretary. Instruction 4165.9 outlines a program for uniformly effective management of real property maintenance activities.

21. Inventory of Military Real Property (DOD Instruction 4165.14), reissued 20 February 1958.

This Instruction provides a unform procedure to be followed by the military departments for the establishment and maintenance of a world-wide inventory of real property (land and improvements) and for the preparation of an abridged inventory in summary form. Specific instructions are contained in this Instruction as to the categories, physical units of measure, the data, maps, and descriptive information which are to be kept on the records in the military departments and those that are to be summarized and reported to the Office of the Secretary of Defense. The military departments are required to keep their records current at all times and to submit summary reports annually.

22. Utilization and Retention of Real Property (DOD Directive 4165.20), reissued 29 August 1958, and (DOD Instruction 4165.35), issued 29 August 1958, with subsequent amendments.

Directive 4165.20 establishes Department of Defense policy governing the retention of real property by the military departments, establishes criteria by which such property will be retained or reported excess and provides for a review of real property holdings within the military departments. Instruction 4165.35 provides uniform reporting procedures for making studies of real property holdings and for submission of reports on this program.

23. Preparation of Materiel Planning Study, DD Form 764, (DOD Directive 4200.1), reissued 11 February 1959.

This Directive provides for a uniform presentation of demand and supply data from which the Office of the Secretary of Defense and the military departments can discharge their responsibilities in the field of requirements and supply management. World-wide assets on hand and their general location are shown. The Directive is record-keeping in nature and studies of major items currently being procured are requested by separate memoranda as required - usually semiannually. A list of items was developed for which a materiel planning study was requested from the military departments. This original list of items has been revised periodically for the purpose of adding or deleting items as they increase or decrease in importance.

24. Production/Delivery Status and Progress Reporting Between Military Departments (DOD Instruction 4200.4), issued 11 October 1955, and subsequent amendment, and Materiel Program Control - Principal Items (DOD Instruction 4200.6), issued 14 December 1955, and subsequent amendment.

Instruction 4200.4 establishes a requirement for, and a method to accomplish, the exchange of information between two or more of the military departments relative to Production/Delivery Status and Progress Reporting in connection with basic items procured or produced by one military department for another as the result of a single procurement assignment agreement. Instruction 4200.6 establishes the criteria for determining end items of major importance and provides for the accumulation of data, the regular publication of studies and the interchange of information between the military departments relative to those major items.

25. Recording and Utilization of Idle Production Equipment (DOD Directive 4215.9), issued 7 August 1957, and subsequent amendment.

This Directive prescribes the policies and procedures for reporting and redistributing idle machine tools and certain other related production equipment owned or controlled by the Department of Defense.

26. Inventory of DOD Owned Machine Tools and Other Production Equipment (DOD Directive 4215.12), reissued 25 April 1957.

This Directive provides for the preparation and maintenance of adequate inventory records of Department of Defense owned machine tools and other production equipment in the Departmental Industrial Equipment Reserves. Reports on inventories are obtained by memorandum request as required,usually on an annual basis.

27. Reporting of Certain Fiscal Data with Regard to Machine Tools (DOD Instruction 4215.16), issued 29 July 1958.

This Instruction establishes an annual report designed to reflect the number and dollar value of machine tools having an acquisition cost in excess of $500 approved for procurement during the past fiscal year. It also includes the number and dollar value expected to be procured during the current fiscal year.

28. Petroleum Products Status and Program Report (DOD Instruction 4220.1), issued 20 January 1956, and subsequent amendments.

This Instruction provides for quarterly reports from the military departments showing the procurement program and deliveries, consumption, sales, issues, inventories and analyses of the reported data for selected petroleum products along with dollar values for the procurement program and deliveries.

29. Military Public Works Basic Record Keeping Requirements (DOD Instruction 4270.3), reissued 13 October 1955.

This Instruction provides for the maintaining of basic records, relative to military public works construction activities, at the headquarters of each of the military departments, from which summary data may be extracted as required.

30. DOD Motor Vehicle Uniform Reporting System (DOD Instruction 4500.7), reissued 15 October 1958.

This Instruction establishes standard terminology, definitions and reporting of motor vehicle inventories. The system provides data on utilization, operating and maintenance costs.

31. Responsibility for Application of Automatic Data Processing Systems to Business Procedures (DOD Directive 5105.11), issued 2 January 1957.

This Directive defines the responsibility of the military departments and the Office of the Secretary of Defense in the application of automatic data processing systems (ADPS) to business procedures; such as inventory accounting, etc.

32. Policies for Implementation of Single Manager Assignments (DOD Directive 5160.12), issued 31 January 1956 and subsequent amendments, and a series of DOD Directives: (a) Single Manager Assignment for Airlift Service (DOD Directive 5160.2), reissued 7 December 1956, and subsequent amendments; (b) Single Manager Service Assignment for Ocean Transportation (DOD Directive 5160.10), reissued 28 May 1956, and subsequent amendments; (c) Single Manager Assignment for Subsistence (DOD Directive 5160.11), reissued 3 May 1956, and subsequent amendments; (d) Single Manager Service Assignment for Traffic Management Within the United States (DOD Directive 5160.14), issued 1 May 1956, and subsequent amendments; (e) Single Manager Assignment for Clothing-Textiles (DOD Directive 5160.15), issued 4 May 1956, and subsequent amendments; (f) Single Manager Assignment for Medical Materiel (DOD Directive 5160.16), issued 4 May 1956, and subsequent amendment; (g) Single Manager Assignment for Petroleum (DOD Directive 5160.18), issued 24 July 1956, and subsequent amendments.

Directive 5160.12 establishes the basic pattern of organization and procedures for Single Manager assignments for common use items or common service activities, identifying the primary objective of the

Single Manager assignments as being the elimination of duplication and overlapping of effort between and among the military departments and the improvement of effectiveness and economy in supply and service operations throughout the Department of Defense. Directive 5160.2 creates a Single Manager Assignment for Airlift Service, designating the Secretary of the Air Force as the Single Manager. Directive 5160.10 creates a Single Manager Assignment for Ocean Transportation designating the Secretary of the Navy as the Single Manager. Directive 5160.11 creates a Single Manager for Subsistence designating the Secretary of the Army as the Single Manager. Directive 5160.14 creates a Single Manager Assignment for Traffic Management within the United States, designating the Secretary of the Army as the Single Manager. Directive 5160.15 creates a Single Manager Assignment for Clothing-Textiles, designating the Secretary of the Army as the Single Manager. Directive 5160.16 creates a Single Manager Assignment for Medical Materiel, designating the Secretary of the Navy as the Single Manager. Directive 5160.18 creates a Single Manager Assignment for Petroleum, designating the Secretary of the Navy as the Single Manager.

33. Regulations Governing the Use of Project Orders (DOD Directive 7220.1), reissued 27 September 1958.

This Directive prescribes the regulations governing the use of project orders and the basis upon which the performing establishment will be reimbursed. A project order is a specific, definite and certain order issued for the manufacture of materials, supplies and

equipment, or for other work or services, which, when placed with and accepted by a Government-owned and operated establishment, serves to obligate appropriations in the same manner as orders or contracts placed with commercial enterprises.

34. Accounting and Reporting on Expenses and Disposition of Proceeds from Sale of Scrap, Salvage, Surplus or Foreign Excess Personal Property (DOD Instruction 7310.1), reissued 5 January 1959.

This Instruction sets forth the policies with respect to accounting and reporting on disposition of proceeds from sale of scrap, salvage, or surplus materials, including foreign excess personal property of the Department of Defense, except (a) proceeds from sale of such material held by working capital funds of the military departments (these are handled in accordance with Regulations Governing Stock Fund and Industrial Fund Operations) and (b) proceeds from sale of such material held for the Material Assistance Program.

35. Regulations Governing Industrial Fund Operations (DOD Directive 7410.4), reissued 17 July 1958, and subsequent amendments.

This Directive provides for the establishment of three Industrial Funds - one in each military department. It also establishes the policy for the initial transfer of funds, inventories, and properties to the Industrial Funds, the handling of project and other work orders and reimbursements for such work, provision for accounting and cost accounting systems, authorization to incur obligations and expend funds, budgetary control, reporting on operations, and auditing.

36. Regulations Governing Stock Fund Operations (DOD Directive 7420.1), reissued 19 December 1956, and subsequent amendments: (a) Authorized Donations of Surplus Materiel from Working-Capital Funds to Health, Education and Welfare; (Instruction 7420.3), issued 9 June 1955, and subsequent amendments; (b) Constructive Methods of Billing for Stock Fund Sales (Instruction 7420.4), reissued 2 July 1957; (c) Principles to be Observed Determining Materiel to be Included in Stock Funds (Instruction 7420.5), issued 26 November 1956.

Directive 7420.1 provides for establishement of a Stock Fund in each of the four services setting up procedures for the issuance of charters, initial transfer of funds, inventories, and other assets, pricing policy, management policy, sales of stocks, accounting, authority to obligate and expend funds, budgetary control, reporting, and auditing. Instruction 7420.3 provides for establishment of accounts in each industrial fund and departmental stock fund and division thereof to reflect the authorized donations of surplus materiel for health, education and welfare purposes. Instruction 7420.4 provides for the establishment of sales and accounts receivable at the time delivery of goods to a common carrier is made. Instruction 7420.5 clarifies the criteria for inclusion and exclusion of materiel for stock fund financing.

37. Financial Reports for Department of Defense Stock Funds (DOD Instruction 7420.6), issued 10 June 1957.

This Instruction provides the financial reports and budget forms to meet requirements of the Office of the Secretary of Defense in overall

financial review, for use in the preparation of reports to the Congress and other Government agencies, and in financial control actions under the budget process.

38. Reimbursement by Single Manager Stock Fund Divisions for Retail Inventory Losses (DOD Instruction 7420.7), issued 7 January 1958.

This Instruction prescribes uniform procedures for reimbursement by Single Manager stock fund divisions to the retail stock fund divisions of the military services for net inventory losses of the corresponding retail category or division of assigned material estimated to be recovered in surcharges established by the Single Manager.

39. Report on Real and Personal Property and Financial Assets (DOD Instruction 7500.1), issued 8 July 1958.

This Instruction prescribes uniform reporting formats and criteria to the military departments for the recurring annual submission of narrative, accounting and statistical material required by the Office of the Assistant Secretary of Defense (Comptroller) for the preparation of a consolidated Department of Defense report to the Congress and the President on property records maintained under Section 410 of the National Security Act. It also prescribes the instructions and reporting format for the financial assets of each military department exclusive of real and personal property, required annually by the Chairman of the Committee on Government Operations, House of Representatives.

40. Uniform Pricing Policy for Materials, Supplies and Equipment Financed by Military Appropriated Funds (DOD Directive 7510.1), issued 31 December 1956 and subsequent amendment.

This Directive provides the basic policies and criteria pertaining to pricing materials, supplies and equipment in the supply distribution system other than those inventories financed under working capital funds.

41. Use of Source Documents and Source Records in Quantitative and Financial Inventory Accounting (DOD Instruction 7510.2), issued 2 July 1957.

This Instruction defines the type of basic source documents and source records to be used in the military departments to ensure that the inventory accounting and reporting systems provide for the accumulation of both quantitative and financial data from original transaction documents and stock records.

Section B - Department of the Army

Reduction in Size of Supply Inventory

The Army's $18.6 billion supply inventory, as of 30 June 1959, still contained many items obtained during World War II and the Korean War which are now excess to its needs. The Army is eliminating these items from the supply system as rapidly as possible in a systematic manner. "Operation ELIMEX" was implemented with the objective of determining total Army and Military Assistance Program requirements, isolating and declaring excess all stocks not applicable to those programs, and expediting the physical disposal of all excess stocks revealed in the process, all on a greatly accelerated basis from previous programs. As a result of the continued emphasis placed on this operation, over $2.7 billion of obsolete and worn out materiel was eliminated from the Army supply system in fiscal year 1959, making a total of over $6 billion eliminated since this program was implemented.

Reduction in Number of Line Items

Approximately 146,000 line items were removed in fiscal year 1958 and 369,600 line items were removed from the supply system during fiscal year 1959.

There were approximately 861,622 cataloged items as of 30 June 1959. These figures include standard commercial-type items which are cataloged but not stocked. Currently, the Army has 691,000 items stocked in the supply system as compared with 828,853 items at the beginning of fiscal year 1959.

The Accelerated Item Reduction Program is a project sponsored by the Armed Forces Supply Support Center. This program was initiated in

49199 O-60—13

fiscal year 1959 to effect the maximum reduction of items in the military supply system in the shortest possible time; to increase the common use of items among the military services; and to provide for centralized recording and reporting of items added to the system, items eliminated, and the status of the items retained in the system.

The Army Accelerated Item Reduction Program developed a short cut standardization program for 24 Federal Supply Classes, containing housekeeping and administrative type items. Six of the 24 Federal Supply Classes were assigned to the Department of the Navy. The remaining 18 Federal Supply Classes were assigned to the Department of the Army, and in turn to the Quartermaster General. Accomplishments made were as follows:

1. Approximately 5,100 items were reviewed and the determination made whether these items were standard, non-standard, or could be eliminated. Standardization actions required, in many cases, just "common sense" decisions by the cataloging and inventory management personnel.

2. Five of the 18 Federal Supply Classes reviewed were determined to be impracticable for standardization. Of the remaining 13 Classes reviewed, 20% of the items were determined to be standard and 80% non-standard. The items determined to be non-standard will be eliminated from the supply system as stocks are exhausted and only those determined to be standard will be authorized for new procurement.

3. The program was completed on 30 April 1959, two months ahead of schedule.

Automatic Data Processing

Gradually, automatic data processing with its accompanying system of rapid communications, is being installed throughout the Army's logistic system. As of 30 June 1959, automatic data processing equipment had been installed at each National Inventory Control Point in the following technical services: Signal, Quartermaster, Engineers and Transportation; and was also installed at three of the eight Ordnance National Inventory Control Points. Automatic data processing equipment has contributed to improving the accuracy of records and reports for item accounting and monetary accounting at the National Inventory Control Points and at the thirteen depots where this equipment is used. The principal benefit from this equipment is the rapid computation and transmission of timely data concerning requirements, stock status, and the processing of requisitions which results in more rapid supply to troops units and contributes to the reduction of the number of line items in overseas depots.

ZI Installation Division Stock Fund

On 2 April 1959, a charter for the operation of the ZI Installations Division, Army Stock Fund, without apportionment of the obligational authority, was approved. This division became operative on 1 July 1959 at nine CONUS stations in the Third U. S. Army area on a test basis. An evaluation of this test will be made by Army staff agencies and a determination will be made as to further installation of this type of stock fund organization.

The system is designed for the purpose of testing basic policy and operational concepts, within prescribed channels of commands consistent with the organizational structure of the Department of the Army, as follows:

1. To assure financing and maintenance of approved inventory levels of operating stocks, authorized reserves, and related on order and shipping time quantities necessary to satisfy troop issue demands and mission materiel requirements at the installation level.

2. To provide a system of sound financial and supply management decentralized to the installation level.

3. To provide a system sufficiently flexible to insure effective and timely responsiveness to supply requirements.

4. To provide a system based on simplification of accounting and reporting operations.

Army anticipates that this type organization will eliminate many of the defects and accounting and reporting problems associated with the extension of the stock funds of the several technical service divisions to station levels. Generally, the organization places the ownership and responsibility for station stocks with the Army Commander, who has the authority to make inter-station transfers and turn-ins without loss of funds and make only one divisional report in lieu of nine separate reports to the technical service divisions and subdivisions. The Army Commander will procure stock from any of the technical service divisions as needed. Theoretically, this organization

will provide more flexibility in the operation of a station level stock fund.

Modernization Program

The Army Obsolescence and Modernization Program instructions, revised as of 3 November 1958, state the policy and assign the responsibility for the type classification of items and assembly of material used in or supplied by the Department of the Army. The new instructions have eliminated modernization coding as a management tool. Inappropriate classifications have been deleted and the total number of possible classifications has been reduced. A definitive break now exists between operationally acceptable items and those that are unacceptable. Preferred items have been clearly identified and items held in the Military Assistance Program accounts have been set apart. The total impact of this revision has been to modernize the applicable inventory and to simplify the type classification of materiel.

Real Property

In accordance with revised Army regulations a physical inventory is made of all real property at least once every three years. Where the real property is such as to make a complete inventory at one time a difficult job, the inventory is taken on a cycle basis so arranged that a complete inventory is accomplished every three years. Visual inspections are made to insure that items are correctly recorded and any additions to or deletions from the original structures are properly recorded. Detailed measurements other than those necessary to correct obvious errors are

not taken during inventories. At the close of the inventory a statement that the physical check of real property is made and property records adjusted accordingly is prepared. This statement is then filed with the real property records.

The procedure for recording the acquisition and disposal of such property is set forth in these revised Army regulations. Posting is made to property records within 48 hours of the complete transfer, disposition, or adjustment action.

Section C - Department of the Navy

Reduction in Size of Supply Inventory

During fiscal year 1959 the Navy continued to give priority attention to the disposal of excess and surplus materiel. A total of $2.6 billion was generated during the year, with $3.3 billion being disposed of. The inventory of excess and surplus material at the close of the fiscal year was valued at $1.3 billion. The volume of property disposed of during the fiscal year establishes a new high for the Navy and it is anticipated that the current rate of disposal will remain at approximately the same level for fiscal year 1960.

Inventory control points were directed during the fiscal year to determine the circumstances in which supply items under their direct control would not be accepted for retention in the supply system when such items were returned by using units. As a result, all supply items returned to the supply system will be identified by codes indicating the type of repair action required and, where appropriate, an economical repair limit will be established. The full implementation of this policy

will reduce the surplus stock build-up and administrative costs on roll-back materiel.

Reduction in Number of Line Items

During fiscal year 1959 the Navy continued its program of refining operations under the Defense cataloging program. The number of items of supply which have been identified and cataloged remained at approximately 1,400,000 for the fiscal year. However, all inventory supply managers are currently using only the new cataloging data. The Accelerated Item Reduction Program (AIR) continued to receive careful attention and the range of items was reduced in accordance with schedules established by the Armed Forces Supply Support Center. During fiscal year 1959 approximately 101,500 Navy Federal Stock Numbers were eliminated in reviews made under this program. During the same period, approximately the same number of new items were added.

Interservice Supply Support

During fiscal year 1959 the Navy made significant progress in the internal management of its supply system and interservice supply relations. A plan for the more effective utilization of interservice supply resources was developed and implemented. A program for reviewing the detail operations of several inventory managers was initiated with the result that supply management and Navy-wide supply policy was improved and simplified.

Management Responsibilities

The elimination of duplicate management of materiel inventories received particular emphasis during the fiscal year. Some items of aeronautical electronic equipment had been under the management control of both the Bureau of Aeronautics and the Bureau of Ships. The requirements

for this equipment were in the basic programs of each of these bureaus. After careful study it was determined that the Bureau of Aeronautics had the primary responsibility for this equipment and the management control was assigned to that bureau. The Bureau of Ships will obtain its requirements for this equipment from the Bureau of Aeronautics.

A clearer delineation of bureau inventory management responsibilities was initiated during the fiscal year. The various bureaus and offices developed cognizance standards and uniform materiel definitions. These were used to screen individual stock items for primary application within the operating programs and the necessary management realignments were made between the bureaus and offices where required.

In order to improve aviation supply support for the Navy aviation program, the 43 specific recommendations made by a special review board of qualified officers and civilians during the fiscal year was reduced to a 17 point program to meet the most pressing supply problems. Some of the most important problems solved under this program were: (1) clarification of management responsibilities of the Aviation Supply Office, (2) development and refinement of a comprehensive inventory control program for repairable equipment, (3) increased management attention to high cost items and decreased attention to the low cost items managed by wholesale methods, (4) improved reporting of contractor performance, (5) improved stock status reporting.

Plant Property

The Navy initiated a comprehensive program to improve inventory control and management of plant property during fiscal year 1959. A

significant reduction in costs should result from the adoption of contractor accounting techniques, inventory schedules and management methods. A simplified procedure was established for reporting changes to the financial and inventory records. These changes will expedite the periodic updating and reporting of the physical condition of industrial plant equipment and contribute to the greater utilization of existing production equipment. The standardization of interservice property administration procedures and the establishment of a single service administration of government property, where more than one military service is represented in a contractor's plant, will reduce contract administration costs.

During 1959 the Navy began using magnetic tape in its accounting process for real property. This change has resulted in a more refined report, produced in less time than in prior fiscal years.

Section D - Department of the Air Force

Reduction in Size of Inventory

During fiscal year 1959, Air Force supply system inventories decreased $400 million. Property originally valued at $2.5 billion was disposed of during the year, a 38 percent increase over the $1.8 billion disposed of in the previous fiscal year. Property originally costing $3.2 billion was declared excess or surplus to Air Force needs, 30 percent more than in fiscal year 1958. The large increases in both dispositions and generations are the result of a large number of propeller-driven aircraft becoming excess to requirements and to the increased effectiveness of the surplus property program.

During fiscal year 1959 the Air Force effected many improvements

in the field of inventory management. During this period only 20 percent of the flyaway cost of aircraft went for initial spares as compared to 23.5 percent for the previous year. The Air Force achieved this reduction in inventory investment by buying fewer initial spares and deferring the purchase of a significant portion of the number needed until a later date. While this deferral will increase the number and cost of replenishment spares, it will be possible during the intervening period to determine requirements for those items more accurately in the light of actual experience in their use and new and revised operational programs. Decreases in the cost of initial spares should, therefore, more than offset the increased cost of replenishment spares.

Another measure taken to reduce inventory investment was the adoption of a new procedure for computing requirements for high-value and long-lived spares. Previously, computations were based on the number of equipment failures per 1,000 flying hours, and no distinction was made between a six-month-old aircraft and a three-year-old one. Now the age of individual components is taken into consideration.

The Economic Order and Stockage Program was refined during this period. Mathematical formulas, based on scientific computational techniques, were developed and approved. Flow charting and machine programming is now underway, preliminary to the actual application of these formulas to the requirements computation. The Air Force has recognized the dollar impact of fast moving, low cost items and has implemented within this program a refined management technique applicable to these high volume items. Special management attention is given to these

items in an effort to achieve greater effectiveness in supply support and economy. This includes a re-evaluation of data input and a detailed review of factors which might influence requirements, such as descending programs, possibility of obsolescence, and reduction in future utilization or population of the end items supported.

Interservice Supply Support

Air Force Regulation 67-22, Policy and Procedures for the Transfer of Supply System Inventories, was prepared and published during fiscal year 1959. This regulation implements DOD Directive 4140.13, dated 27 January 1959, on the same subject. It provides for a revision of retention levels for supply system inventories and the transfer of materiel above the revised levels for use by all services without charge. Materiel received as a result of transfers from other services will be used in lieu of new procurement, and instances of concurrent buying and selling by the services should be sharply reduced or eliminated.

Automatic Data Processing

Study of the use of modern electronic data processing equipment in base supply inventory control has indicated that the responsiveness in the requirements of a modern supply system in support of combat forces can be adequately met, and the dollar value of base inventories reduced. As of the end of fiscal year 1959, medium scale electronic data processing equipment has been installed at four Strategic Air Command bases and two Air Defense Command bases. The system is mission oriented and has demonstrated through service tests the capability to provide immediate and positive response to the demands of the customer. Transactions are pro-

cessed as they occur and records are current as of the last transaction. The system provides immediate availability of all interchangeable assets; immediate requisitioning of items not in stock; automatic stock replenishment requisitioning; continuous adjustment of stock levels; automatic notification of excesses; and weapons system accounting.

Federal Supply Classification and Cataloging

As of 31 December 1958, the Air Force had converted all of its items of supply to Federal Item Identifications, with minor exceptions which were due to delays in publication and distribution of supply catalog change notices. Those conversions have now been accomplished. Reports have been obtained through command channels from all Air Force bases, to guarantee that the objectives and schedules of the Federal Cataloging Program were observed. All Air Force logistics records, reports, and transactions today identify materiel in terms of Federal Stock Numbers, and assignment of logistics responsibility is determined on the basis of Federal Supply Classes.

The Rapid Wire Transmission System, employing coded description patterns of punched tapes, was developed and implemented by the Armed Forces Supply Support Center and the military departments to provide rapid, accurate transmittal of catalog data over telephone toll lines, replacing slower and less satisfactory methods of communication. After several months of planning, procurement of equipment, and installation of terminal facilities, the initial operation within the Air Force began at Dayton Air Force Depot on 16 March 1959. By 15 June 1959,

six other Air Materiel Areas and Air Force Depots had also activated their portions of the system, which could ultimately link all cataloging activities in all the military departments with one another and with the Armed Forces Supply Support Center.

PART IV

WORLDWIDE RECAPITULATION OF U.S. GOVERNMENT REALTY AS OF JUNE 30, 1959

TABLES OF RECONCILIATION BETWEEN DEPARTMENT OF DEFENSE AND GENERAL SERVICES ADMINISTRATION REALTY ACREAGE AND COST DATA, AS OF JUNE 30, 1959

WORL

Federally
Civili
Depa
C
M

Prope
Feder
eral
Publi
and
Miner

Sub

Investme
Civili
C
L
R
Milita
in p
C
D
D
D

[1] Includ
[2] Estim
[3] Includ
day evalu
[4] All ass
depreciati
cluded.
owned are

4

Worldwide Recapitulation of U.S. Government Realty, as of June 30, 1959

Type	Cost (in thousands of dollars)		
	In the United States	Outside United States	Total worldwide
Federally owned real property, included in overall report:			
Civilian departments, agencies, and establishments	14,337,523	940,493	15,278,016
Department of Defense:			
Civil functions, Corps of Engineers	4,239,535	[1] 7,000	4,246,535
Military functions:			
Department of the Army	8,096,000	[1] 1,276,000	9,372,000
Department of the Navy (including Marine Corps)	7,167,000	[1] 1,855,000	9,022,000
Department of the Air Force	7,307,000	[1] 3,988,000	11,295,000
Properties managed by the Architect of the Capitol	[2] 367,593		[2] 367,593
Federal realty donated or acquired at no cost to the Federal Government	[2] 264,013		[2] 264,013
Public domain realty, exclusive of buildings, structures and facilities, civilian and military	[2] 9,827,737	[2] 129	[2] 9,827,866
Mineral resources, civilian and military	[2] 1,860,745	[2] 3,200,000	[2] 5,060,745
Subtotal	53,467,146	11,266,622	64,733,768
Investments in related areas, not included in overall report:			
Civilian agencies:			
Construction in progress			1,485,834
Leasehold improvements			120,356
Real-estate collateral acquired			219,277
Military functions: Construction in progress, cost of work in place:			
Corps of Engineers, civil functions	1,942,000		1,942,000
Department of the Army	278,000	[1] 239,000	517,000
Department of the Navy (including Marine Corps)	463,000	[1] 430,000	893,000
Department of the Air Force	1,445,000	[1] 400,000	1,845,000
Total investment in related areas	4,128,000	1,069,000	[4] 7,022,467
Total, worldwide, U.S. Government realty			71,756,235

[1] Includes properties located in Alaska.
[2] Estimated current present-day evaluations.
[3] Includes properties located in Alaska and the Territories, and properties are listed at estimated present-day evaluations.
[4] All assets herein reported are shown in gross amounts with no deductions for allowances for losses and depreciation. Only wholly Government-owned corporation assets and other wholly owned assets are included. Assets held under trust arrangements and interagency assets, including public debt securities owned are excluded. The assets are in the main, valued at acquisition cost (known or estimated).

49199 O-60—14

Tables of Reconciliation Between Acreage and Cost Data Covering Department of Defense (and Each Military Department) in the Department of Defense Inventory Report and the General Services Administration Report, as of June 30, 1959

Reconciliation of acreage between GSA and DOD reports as of June 30, 1959

Item	Continental United States	Alaska, Hawaii and possessions	Foreign countries	Total
TOTAL DOD				
GSA report on owned acreage	22,161,577	2,394,276		24,555,853
Add:				
Easements	91,005	2,581	91,788	185,374
Temporary use permits	1,676,828	777,390	8	2,454,226
Leased	1,394,508	44,465	104,781	1,543,754
Foreign base rights		45,614	2,322,741	2,368,355
Public lands		195,641		195,641
Acreage for Pentagon	380			380
Deduct miscellaneous adjustments	6			6
Total DOD controlled	25,324,292	3,459,967	2,519,318	31,303,577
ARMY				
GSA report on owned acreage	7,900,520	217,400		8,117,920
Add:				
Easements	33,058	535	91,788	125,381
Temporary use permits	359,583	657,733		1,017,316
Leased	420,716	22,924	46,329	489,969
Foreign base rights		24,471	370,584	395,055
Public lands		122,771		122,771
Acreage for Pentagon	380			380
Deduct miscellaneous adjustments	4			4
Total Army controlled	8,714,253	1,045,834	508,701	10,268,789
NAVY				
GSA report on owned acreage	3,308,591	134,264		3,442,855
Add:				
Easements				
Temporary use permits	1,159,941	82,844	8	1,242,793
Leased	222,812	4,994	1,784	229,590
Foreign base rights		21,143	319,703	340,846
Public lands		66,253		66,253
Total Navy controlled	4,691,344	309,498	321,495	5,322,337
AIR FORCE				
GSA report on owned acreage	10,952,466	2,042,612		12,995,078
Add:				
Easements	57,947	2,046		59,993
Temporary use permits	157,304	36,813		194,117
Leased	750,980	16,547	56,668	824,195
Foreign base rights			1,632,454	1,632,454
Public lands		6,617		6,617
Deduct miscellaneous adjustments	2			2
Total Air Force controlled	11,918,695	2,104,635	1,689,122	15,712,452

Reconciliation of costs between GSA and DOD reports as of June 30, 1959

[Thousands of dollars]

Item	Continental United States	Alaska, Hawaii and possessions	Foreign countries	Total
DOD TOTAL				
GSA report on total cost	$22,517,556	$3,320,585	$3,792,094	$29,630,235
Add:				
Adjustment for Pentagon Bldg	77,392			77,392
Leasehold improvements and land acquisition rights (easements, leases, permits, etc.)	16,807	2,333	4,560	23,700
Miscellaneous adjustments	3,014			3,014
Deduct:				
Donated value of installations in GSA report carried at no cost by DOD	42,682			42,682
Miscellaneous adjustments	2,715			2,715
Total DOD	22,569,372	3,322,918	3,796,654	29,688,944
ARMY				
GSA report on total cost	8,022,274	629,781	645,521	9,297,576
Add:				
Adjustment for Pentagon Bldg	77,392			77,392
Leasehold improvements and land acquisition rights (easements, leases, permits, etc.)	3,498	5	5	3,508
Deduct donated value of installations in GSA report carried at no cost by Army	7,146			7,146
Total Army	8,096,018	629,786	645,526	9,371,330
NAVY				
GSA report on total cost	7,163,705	1,384,411	464,895	9,013,011
Add:				
Leasehold improvements and land acquisition rights (easements, leases, permits, etc.)	66	2,305	3,961	6,332
Miscellaneous adjustments	3,014			3,014
Total Navy	7,166,785	1,386,716	468,856	9,022,357
AIR FORCE				
GSA report on total cost	7,331,577	1,306,393	2,681,678	11,319,648
Add leasehold improvements and land acquisition rights (easements, leases, permits, etc.)	13,243	23	594	13,860
Deduct:				
Donated value of installations in GSA report carried at no cost by Air Force	35,536			35,536
Miscellaneous adjustments	2,715			2,715
Total Air Force	7,306,569	1,306,416	2,682,272	11,295,257

PART V

REALTY INVENTORY OF (1) EXECUTIVE AGENCIES, OFFICES, AND ESTABLISHMENTS OF THE UNITED STATES GOVERNMENT; (2) DEPARTMENT OF DEFENSE; AND (3) ARCHITECT OF THE CAPITOL, LOCATED IN CONTINENTAL UNITED STATES, AS OF JUNE 30, 1959

REALTY
LISHM
MENT
JUNE

Civilian
Departm
Civi
Dep
Dep
Dep

T

[1] Includes
figures inclu
table.

NOTE.—I
cluded in th
States and

Realty Inventory—Executive Agencies, Offices, and Establishments of the U.S. Government, Including the Department of Defense, in Continental United States, as of June 30, 1959

[Cost in thousands of dollars]

Civilian executive agencies, offices, and establishments	14, 337, 523
Department of Defense: [1]	
Civil functions, Corps of Engineers	4, 239, 535
Department of the Army	8, 096, 000
Department of the Navy (including Marine Corps)	7, 167, 000
Department of the Air Force	7, 307, 000
Total	41, 147, 058

[1] Includes original cost of all property owned and/or controlled by the Department of Defense. These figures include leasehold improvements, easements, and permits as noted on DOD-GSA cost reconciliation table.

Note.—Important: Data for Department of Defense covering real property located in Alaska not included in the above figures. Alaska realty figures appear in the "Territories and Possessions of the United States and in Foreign Countries" portion of this inventory report.

Hon. W
Chairma
House o

DEAR
1959, en
by the
stateme
The o
United S
as soon
For th
States.
summar
located
quently,
Defense
The F
with an
Departm
civil age
S

INVENTO

An inve
as of Jun
pursuant
Operation

This in
throughou
the parti
Circular N
Invento
(1) Unite
For the fi
Departme
acres and
possession
are includ
The inv
of the var
any lands
authority
Real pr
to the nee
respect to
included o

GENERAL SERVICES ADMINISTRATION,
Washington, D.C., December 11, 1959.

Hon. WILLIAM L. DAWSON,
Chairman, Committee on Government Operations,
House of Representatives, Washington, D.C.

DEAR MR. CHAIRMAN: Pursuant to your letter of February 24, 1959, enclosed are three summary tabulations of real property owned by the Federal Government throughout the world, together with a statement on coverage.

The other summary table requested, "Federal Real Property in the United States, by State," is now being prepared and will be submitted as soon as completed.

For the first time, the inventory shows Alaska as part of the United States. The Department of Defense, however, furnished only overall summary figures on total acres and total costs for its military functions located in U.S. Territories and possessions and in Alaska. Consequently, data for military functions in Alaska are included as part of Defense's summary data for U.S. Territories and possessions.

The Federal Government owned real property throughout the world with an acquisition cost of $49.2 billion as of June 30, 1959. The Department of Defense accounts for $33.9 billion, or 69 percent, while civil agencies account for $15.3 billion, or 31 percent of the total.

Sincerely yours,

FRANKLIN FLOETE, *Administrator.*

INVENTORY OF REAL PROPERTY OWNED BY THE UNITED STATES THROUGHOUT THE WORLD AS OF JUNE 30, 1959

AUTHORITY

An inventory of real property owned by the United States throughout the world, as of June 30, 1959, is being compiled by the General Services Administration pursuant to the request of the chairman of the House Committee on Government Operations in a letter dated February 24, 1959.

SCOPE

This inventory includes all real properties owned by the U.S. Government throughout the world. It is based on detailed inventory reports submitted by the participating agencies as prescribed by General Services Administration Circular No. 80, revised, dated June 6, 1958.

Inventory data are presented in three major geographical location groupings: (1) United States, (2) U.S. Territories and possessions, and (3) foreign countries. For the first time, the inventory shows Alaska as part of the United States. The Department of Defense, however, furnished only overall summary figures on total acres and total costs for its military functions located in U.S. Territories and possessions and in Alaska. Consequently, data for military functions in Alaska are included as part of Defense's summary data for U.S. Territories and possessions.

The inventory does not include any lands owned by the sovereign governments of the various U.S. Territories and possessions. Neither does this inventory cover any lands which are administered by the United States under trusteeship by authority of the United Nations.

Real property declared to be excess to the needs of the holding agency or surplus to the needs of the U.S. Government are included in the inventory. Data with respect to buildings, structures, and other facilities in process of construction are included only if they were available for use as of June 30, 1959.

The inventory excludes residential and farm properties acquired by the Federal Government through foreclosure incident to a lending operation or other Federal aid project. It also excludes property owned by the District of Columbia government.

The inventory excludes machinery, processing equipment, demountable and movable structures, and furniture and special use items which are not considered part of realty.

Properties managed by the Architect of the Capitol and those held in trust by the U.S. Government are not included in the summary tabulations.

Cost figures shown are the actual acquisition costs, when available, and estimated costs (as of date of acquisition) when actual costs are not available. Costs include all capital improvements and such items as plumbing, elevators, heating and lighting fixtures, and air-conditioning systems, which are normally required for the functional use of a building. In addition, costs include such items as safes and vaults which are built into the structure or are permanently affixed thereto.

No costs have been included in this inventory for (1) unreserved public domain; (2) public domain reserved for national parks, national forests, military installations, and other purposes; and (3) historical sites, when such sites have been acquired by methods other than by purchase. However, the acreage for such lands is included in the inventory.

TABLE 1.—*Federal real property throughout the world as of June 30, 1959*

Agency	Number of buildings	Floor area (square feet)	Acreage	Total cost [1] (in thousands)
CIVIL AGENCIES				
Agriculture:				
In the United States	24,472	20,064,517	186,052,041.4	$962,829
Outside the United States	132	156,766	33,122.2	2,608
Total	24,604	20,221,283	186,085,163.6	965,437
Commerce:				
In the United States	982	11,415,164	7,428.1	183,427
Outside the United States	28	28,583	7.2	520
Total	1,010	11,443,747	7,435.3	183,947
Health, Education, and Welfare:				
In the United States	2,154	18,351,352	5,056.8	240,843
Outside the United States	23	142,703	17.1	1,853
Total	2,177	18,494,055	5,073.9	242,696
Interior:				
In the United States	29,263	40,957,248	552,646,170.0	4,434,609
Outside the United States	1,030	1,047,683	223,170.8	11,841
Total	30,293	42,004,931	552,869,340.8	4,446,450
Justice:				
In the United States	1,628	10,847,251	24,263.5	65,777
Outside the United States	5	44,094	5.7	1,024
Total	1,633	10,891,345	24,269.2	66,801
Post Office:				
In the United States	3,087	47,207,412	1,624.5	482,143
Outside the United States	8	127,365	4.2	1,954
Total	3,095	47,334,777	1,628.7	484,097
State:				
In the United States	112	187,410	76,070.7	61,919
Outside the United States	1,497	12,576,247	1,648.6	176,332
Total	1,609	12,763,657	77,719.3	238,251
Treasury:				
In the United States	3,829	13,160,822	84,684.8	195,268
Outside the United States	430	698,784	1,602.2	15,660
Total	4,259	13,859,606	86,287.0	210,928
General Services Administration:				
In the United States	2,045	116,819,356	13,247.0	1,171,851
Outside the United States	1,683	2,403,552	6,878.5	35,299
Total	3,728	119,222,908	20,125.5	1,207,150
Housing and Home Finance Agency:				
In the United States	389	1,388,476	2,347.2	23,827
Outside the United States	2	6,900	0	68
Total	391	1,395,376	2,347.2	23,895
Veterans' Administration:				
In the United States	8,090	116,645,662	31,907.6	1,170,863
Outside the United States	2	74,311	.4	840
Total	8,092	116,719,973	31,908.0	1,171,703

See footnotes at end of table, p. 213.

TABLE 1.—*Federal real property throughout the world as of June 30, 1959*—Con.

Agency	Number of buildings	Floor area (square feet)	Acreage	Total cost[1] (in thousands)
OTHER CIVIL AGENCIES				
American Battle Monuments: Outside the United States	124	152,915	1,610.9	28,554
Atomic Energy Commission:				
In the United States	7,541	76,474,627	1,852,865.6	3,158,586
Outside the United States	312	975,898	0	23,137
Total	7,853	77,450,525	1,852,865.6	3,181,723
Canal Zone Government: Outside the United States	195	1,565,921	8,698.0	44,722
Federal Aviation Agency:				
In the United States	1,638	4,405,046	115,004.7	183,535
Outside the United States	342	499,004	2,617.5	15,731
Total	1,980	4,904,050	117,622.2	199,266
Federal Communications Commission:				
In the United States	44	53,409	2,358.3	873
Outside the United States	0	0	0	1
Total	44	53,409	2,358.3	874
Federal Facilities Corporation: In the United States	63	210,222	139.0	10,202
Government Printing Office: In the United States	4	1,374,000	5.5	9,086
National Aeronautics and Space Administration: In the United States	269	5,071,225	5,179.1	268,219
National Capital Housing Authority: In the United States	8	95,889	3.0	560
National Science Foundation: In the United States	5	15,063	1.3	910
Panama Canal Company: Outside the United States	2,602	9,553,921	357,502.0	571,924
Smithsonian Institution: In the United States	40	1,176,681	252.3	22,741
Tennessee Valley Authority: In the United States	713	2,771,177	707,162.1	1,660,082
U.S. Information Agency:				
In the United States	13	69,084	1,910.9	7,781
Outside the United States	121	243,068	1,237.7	8,615
Total	134	312,152	3,148.6	16,397
Total other civil agencies:				
In the United States	10,338	91,716,423	2,684,881.8	5,344,157
Outside the United States	3,696	12,990,727	371,666.1	692,4[illegible]
Total	14,034	104,707,150	3,056,547.9	6,036,6[illegible]
Total civil agencies:				
In the United States	86,389	488,761,093	741,629,723.4	14,337,[illegible]
Outside the United States	8,536	30,297,715	638,123.0	940,[illegible]
Total	94,925	519,058,808	742,267,846.4	15,278,[illegible]

See footnotes at end of table, p. 213.

TABLE 1.—*Federal real property throughout the world as of June 30, 1959*—Con.

Agency	Number of buildings	Floor area (square feet)	Acreage	Total cost [1] (in thousands)
DEFENSE				
Military functions: [2]				
Army:				
In the United States	134,847	740,287,096	7,900,520.0	8,022,274
Outside the United States			217,400.0	1,275,302
Total			8,117,920.0	9,297,576
Air Force:				
In the United States	71,888	500,322,233	10,952,466.0	7,331,577
Outside the United States			2,042,612.0	3,988,071
Total			12,995,078.0	11,319,648
Navy:				
In the United States	71,502	541,495,249	3,308,591.0	7,163,705
Outside the United States			134,264.0	1,849,306
Total			3,442,855.0	9,013,011
Recapitulation, military functions: [2]				
In the United States	278,237	1,782,104,578	22,161,577.0	22,517,556
Outside the United States			2,394,276.0	7,112,679
Total			24,555,853.0	29,630,235
Civil functions:				
Corps of Engineers:				
In the United States	5,369	10,768,175	4,848,850.3	4,239,535
Outside the United States	22	130,993	50.1	6,750
Total	5,391	10,899,168	4,848,900.4	4,246,285
Total Defense: [2]				
In the United States	283,606	1,792,872,753	27,010,427.3	26,757,091
Outside the United States			2,394,326.1	7,119,429
Total			29,404,753.4	33,876,520
Total all agencies: [2]				
In the United States	369,995	2,281,633,846	768,640,150.7	41,094,614
Outside the United States			3,032,449.1	8,059,922
Grand total			771,672,599.8	49,154,536

[1] Includes land, buildings, and other structures and facilities.

[2] Data for Department of Defense (military functions) in Alaska included in category "Outside United States." Only summary figures for total acreage and total cost reported for military functions outside the United States.

TABLE 2.—*Federal real property in the United States as of June 30, 1959*

[Dollars in thousands]

Agency	Number of buildings	Floor area (square feet)	Acreage	Total cost [1]
CIVIL AGENCIES				
Agriculture:				
Office of the Secretary	0	0	333.4	118
Agriculture Marketing Service	15	42,376	9.9	236
Agriculture Research Service	3,120	7,199,702	387,726.3	57,227
Farmers Home Administration	13	8,080	2,140.4	98
Forest Service	21,113	12,544,127	185,625,429.5	903,798
Soil Conservation Service	211	270,232	36,365.6	1,408
Commodity Stabilization Service	0	0	36.3	24
Total	24,472	20,064,517	186,052,041.4	962,829
Commerce:				
Coast and Geodetic Survey	57	67,516	614.1	883
National Bureau of Standards	204	1,751,790	694.7	23,804
Weather Bureau	72	103,901	29.6	2,187
Bureau of Public Roads	101	414,090	1,112.0	20,772
Maritime Administration	548	9,077,867	4,977.7	135,781
Total	982	11,415,164	7,428.1	183,437
Health, Education, and Welfare:				
St. Elizabeths Hospital	103	2,665,346	351.6	25,009
Office of Education	117	3,066,343	0	58,504
Public Health Service	1,934	12,619,663	4,705.2	157,223
Total	2,154	18,351,352	5,056.8	240,840
Interior:				
Bureau of Mines	739	2,075,494	26,059.7	33,783
Geological Survey	5,964	215,149	62.5	9,473
Bureau of Land Management	504	1,131,832	500,244,751.2	42,767
Fish and Wildlife Service	4,146	5,843,987	16,015,598.6	101,389
National Park Service	8,309	9,920,208	22,144,149.2	575,471
Bureau of Indian Affairs	5,666	15,441,105	4,634,257.3	224,223
Bureau of Reclamation	3,463	5,136,983	9,534,347.0	2,940,776
Bonneville Power Administration	109	316,163	8,060.3	386,615
Southwestern Power Administration	0	0	120.7	23,755
Alaska Railroad	363	876,327	38,763.5	96,377
Total	29,263	40,957,248	552,646,170.0	4,434,609
Justice:				
Federal Bureau of Investigation	1	37,346	0	1,098
Federal Prison Industries, Inc	72	1,631,737	0	5,739
Immigration and Naturalization Service	202	391,822	90.1	3,098
Bureau of Prisons	1,350	8,782,446	24,171.9	55,839
U.S. Marshal's Office	3	3,900	1.5	3
Total	1,628	10,847,251	24,263.5	65,777
Post Office	3,087	47,207,412	1,624.5	482,168
State:				
International Boundary and Water Commission, United States and Mexico	112	187,410	76,070.7	61,969
Treasury:				
Office of the Secretary	1	715,448	6.7	12,227
Bureau of Accounts	1	187,460	.5	1,[illegible]
Bureau of Customs	27	46,709	13.7	231
Bureau of Engraving and Printing	2	1,443,370	12.5	10,667
Bureau of the Mint	6	535,568	82.7	9,611
U.S. Coast Guard	3,792	10,232,267	84,568.7	161,[illegible]
Total	3,829	13,160,822	84,684.8	195,[illegible]
General Services Administration	2,045	116,819,356	13,274.0	1,171,[illegible]
Housing and Home Finance Agency:				
Office of the Administrator	3	51,700	5.9	5,[illegible]
Public Housing Administration	386	1,336,776	2,341.3	18,[illegible]
Total	389	1,388,476	2,347.2	23,[illegible]
Veterans' Administration	8,090	116,645,662	31,907.6	1,170,[illegible]

See footnotes at end of table, p. 215.

TABLE 2.—*Federal real property in the United States as of June 30, 1959*—Con.

[Dollars in thousands]

Agency	Number of buildings	Floor area (square feet)	Acreage	Total cost [1]
OTHER CIVIL AGENCIES				
Atomic Energy Commission	7,541	76,474,627	1,852,865.6	3,158,586
Federal Aviation Agency	1,638	4,405,046	115,004.7	183,525
Federal Communications Commission	44	53,409	2,358.3	875
Federal Facilities Corporation	63	210,222	139.0	10,202
Government Printing Office	4	1,374,000	5.5	9,085
National Aeronautics and Space Administration	269	5,071,225	5,179.1	268,210
National Capital Housing Authority	8	95,889	3.0	569
National Science Foundation	5	15,063	1.3	910
Smithsonian Institution:				
Maintenance and Operation	28	1,022,148	80.7	20,503
National Zoological Park	12	154,533	171.6	3,238
Total	40	1,176,681	252.3	23,741
Tennessee Valley Authority	713	2,771,177	707,162.1	1,680,682
U.S. Information Agency	13	69,084	1,910.9	7,782
Total, other civil agencies	10,338	91,716,423	2,684,881.8	5,344,167
Total, civil agencies	86,389	488,761,093	741,629,723.4	14,337,823
DEFENSE				
Military functions: [2]				
Army	134,847	740,287,096	7,900,520.0	8,022,274
Air Force	71,888	500,322,233	10,952,466.0	7,331,577
Navy	71,502	541,495,249	3,308,591.0	7,163,705
Total	278,237	1,782,104,578	22,161,577.0	22,517,556
Civil functions: Corps of Engineers	5,369	10,768,175	4,848,850.3	4,239,535
Total, Defense [2]	283,606	1,792,872,753	27,010,427.3	26,757,091
Total, all agencies [2]	369,995	2,281,633,846	768,640,150.7	41,094,614

[1] Includes land, buildings, and other structures and facilities.
[2] Does not include data for Department of Defense (military functions) in Alaska.

TABLE 3.—*Federal real property outside the United States as of June 30, 1959*

[Dollars in thousands]

Agency	Number of buildings	Floor area (square feet)	Acreage	Total cost [1]
CIVIL AGENCIES				
Agriculture:				
Agriculture Research Service	37	93,366	58.2	[illegible]
Forest Service	95	63,400	33,064.0	2,[illegible]
Total	132	156,766	33,122.2	2,[illegible]
Commerce:				
Coast and Geodetic Survey	10	7,411	0	[illegible]
National Bureau of Standards	8	5,881	5.0	[illegible]
Weather Bureau	10	15,291	2.2	[illegible]
Total	28	28,583	7.2	[illegible]
Health, Education, and Welfare:				
Office of Education	2	95,109	0	1,[illegible]
Public Health Service	21	47,594	17.1	[illegible]
Total	23	142,703	17.1	1,[illegible]
Interior:				
Geological Survey	146	12,264	0	[illegible]
Fish and Wildlife Service	3	28,538	627.2	[illegible]
National Park Service	172	249,760	201,176.3	5,[illegible]
Virgin Islands Corporation	606	526,255	3,762.2	3,[illegible]
Office of Territories	103	230,866	17,605.1	2,[illegible]
Total	1,030	1,047,683	223,170.8	11,[illegible]
Justice: Immigration and Naturalization	5	44,094	5.7	1,[illegible]
Post Office	8	127,365	4.2	1,[illegible]
State:				
Office of Foreign Buildings	1,440	12,456,575	1,643.2	175,[illegible]
International Cooperation Administration	57	119,672	5.4	1,[illegible]
Total	1,497	12,576,247	1,648.6	176,[illegible]
Treasury:				
Bureau of Customs	10	112,347	3.5	[illegible]
U.S. Coast Guard	420	586,437	1,598.7	15,[illegible]
Total	430	698,784	1,602.2	15,[illegible]
General Services Administration	1,683	2,403,552	6,878.5	35,[illegible]
Housing and Home Finance Agency: Office of the Administrator	2	6,900	0	[illegible]
Veterans' Administration	2	74,311	.4	[illegible]
OTHER CIVIL AGENCIES				
American Battle Monuments Commission	124	152,915	1,610.9	28,[illegible]
Atomic Energy Commission	312	975,898	0	23,[illegible]
Canal Zone Government	195	1,565,921	8,698.0	44,[illegible]
Federal Aviation Agency	342	499,004	2,617.5	15,[illegible]
Federal Communication Commission	0	0	0	[illegible]
Panama Canal Company	2,602	9,553,921	357,502.0	571,[illegible]
U.S. Information Agency	121	243,068	1,237.7	8,[illegible]
Total, other civil agencies	3,696	12,990,727	371,666.1	692,[illegible]
Total, civil agencies	8,536	30,297,715	638,123.0	940,[illegible]
DEFENSE				
Military functions: [2]				
Army	----------	----------	217,400.0	1,275,[illegible]
Air Force	----------	----------	2,042,612.0	3,988,[illegible]
Navy	----------	----------	134,264.0	1,849,[illegible]
Total	----------	----------	2,394,276.0	7,112,[illegible]
Civil functions: Corps of Engineers	22	130,993	50.1	6,[illegible]
Total, Defense [2]	----------	----------	2,394,326.1	7,119,[illegible]
Total, all agencies [2]	----------	----------	3,032,449.1	8,059,[illegible]

[1] Includes land, buildings, and other structures and facilities.
[2] Includes data for Department of Defense (military functions) in Alaska. Only summary figures for total acreage and total cost reported for military functions.

TABLE 4.—*Federal real property in the United States, by State (preliminary data—subject to change)*

State	Number of installations	Acres			Number of buildings	Cost (in thousands of dollars)			
		Urban	Rural	Total		Land	Buildings	Structures and facilities	Total
Alabama	214	15,915.0	1,049,595.9	1,065,510.9	7,718	44,828	345,655	547,500	937,983
Alaska [1]	556	1,851.1	362,191,983.2	362,193,834.3	2,937	1,769	93,850	220,626	316,245
Arizona	245	757.8	32,394,854.1	32,395,611.9	9,030	9,159	166,509	505,272	680,940
Arkansas	160	9,298.8	2,981,207.0	2,990,505.8	5,226	34,579	228,277	328,584	591,440
California	901	285,351.4	44,785,546.9	45,070,898.3	52,162	330,018	1,927,045	2,346,133	4,603,196
Colorado	185	47,801.5	24,108,222.0	24,156,023.5	7,375	27,489	357,071	362,058	746,618
Connecticut	156	4,293.3	1,013.4	5,306.7	856	13,452	77,430	30,900	121,782
Delaware	85	200.8	31,265.1	31,465.9	834	4,981	57,478	49,066	111,525
District of Columbia	232	10,637.2	607.0	11,244.2	2,230	123,966	489,222	134,894	748,082
Florida	342	37,346.9	3,238,060.9	3,275,407.8	11,542	38,480	458,752	510,035	1,007,267
Georgia	259	83,475.7	1,937,981.0	2,021,456.7	13,072	76,337	405,775	294,040	776,152
Idaho	161	304.3	34,049,663.6	34,049,967.9	4,334	23,533	102,356	331,391	457,280
Illinois	403	6,403.7	408,067.0	414,470.7	7,011	67,715	615,092	344,134	1,026,941
Indiana	223	15,976.7	318,566.0	334,542.7	6,251	23,391	307,542	275,218	606,151
Iowa	166	1,378.3	121,674.2	123,052.5	1,717	14,466	93,569	94,930	202,965
Kansas	168	1,482.3	352,479.9	353,962.2	7,388	30,549	342,759	328,176	701,484
Kentucky	210	2,297.5	974,163.2	976,460.7	7,475	75,068	440,655	589,533	1,105,256
Louisiana	202	37,158.5	1,022,061.0	1,059,219.5	5,889	37,420	242,800	259,533	539,753
Maine	228	6,019.3	121,764.9	127,784.2	2,731	6,635	163,718	184,934	355,287
Maryland	236	8,876.7	171,257.1	180,133.8	12,510	35,545	652,431	385,831	1,073,807
Massachusetts	370	20,624.9	34,837.8	55,462.7	6,929	50,787	423,658	303,949	778,394
Michigan	531	3,369.5	3,238,703.1	3,242,072.6	4,604	24,127	263,104	164,428	451,659
Minnesota	209	3,862.0	3,359,716.5	3,363,578.5	1,837	15,404	101,672	98,978	216,054
Mississippi	185	3,681.9	1,513,173.7	1,516,855.6	3,464	40,630	122,222	140,452	303,304
Missouri	252	1,582.0	1,690,685.2	1,692,267.2	6,005	57,457	381,702	237,538	676,697
Montana	221	500.3	27,814,246.2	27,814,746.5	5,060	22,292	68,254	478,249	568,795
Nebraska	134	776.3	696,702.4	697,478.7	3,193	21,417	143,894	295,576	460,887
Nevada	140	22,350.5	60,703,985.8	60,726,336.3	4,241	3,976	86,018	236,300	326,294
New Hampshire	74	3,636.9	692,738.8	696,375.7	802	13,103	40,658	60,245	114,006
New Jersey	282	67,662.2	28,559.0	96,221.2	8,492	39,288	436,368	359,049	834,705
New Mexico	217	118,980.9	27,180,908.1	27,299,889.0	11,890	14,226	393,946	395,858	804,030
New York	768	39,023.7	223,550.1	262,573.8	9,508	114,152	948,107	548,812	1,611,071
North Carolina	260	8,174.6	1,880,574.0	1,888,748.6	14,761	57,694	386,164	364,620	808,478
North Dakota	151	59.5	1,939,735.7	1,939,795.2	1,413	55,076	55,670	306,722	417,468
Ohio	448	13,732.4	191,320.0	205,052.4	5,165	66,049	728,533	470,047	1,264,629
Oklahoma	204	7,752.3	1,070,997.2	1,078,749.5	5,962	80,247	253,289	377,184	710,720
Oregon	384	3,919.1	31,576,077.6	31,579,996.7	5,286	125,860	79,496	949,797	1,155,153
Pennsylvania	494	4,641.9	547,105.4	551,747.3	6,898	90,514	571,049	503,084	1,164,647
Rhode Island	81	1,397.2	6,406.9	7,804.1	2,837	7,395	130,778	109,053	247,226
South Carolina	163	80,962.8	1,034,810.1	1,115,772.9	7,462	51,483	464,342	507,317	1,023,142

[1] Excludes Department of Defense (Military Functions).

TABLE 4.—*Federal real property in the United States, by State (preliminary data—subject to change)*—Continued

State	Number of installations	Acres			Number of buildings	Cost (in thousands of dollars)			
		Urban	Rural	Total		Land	Buildings	Structures and facilities	Total
South Dakota	116	2,164.5	3,315,329.9	3,317,494.4	3,019	85,146	89,624	215,770	390,540
Tennessee	259	49,684.3	1,496,827.4	1,546,511.7	5,887	196,620	626,824	1,414,234	2,237,678
Texas	638	20,593.5	2,619,008.2	2,639,601.7	28,128	151,021	1,001,528	821,262	1,973,811
Utah	167	15,939.1	36,449,736.9	36,465,676.0	4,344	14,178	181,737	202,978	398,893
Vermont	74	706.2	251,166.3	251,872.5	428	7,810	14,387	10,424	32,621
Virginia	366	48,008.4	2,090,669.3	2,138,677.7	18,973	109,658	884,542	789,395	1,783,595
Washington	621	16,133.2	12,649,901.1	12,666,034.3	16,104	157,798	790,811	1,892,229	2,840,838
West Virginia	144	415.9	942,977.2	943,393.1	1,388	27,456	109,508	113,791	250,755
Wisconsin	293	1,296.2	1,782,292.9	1,783,589.1	3,847	18,945	141,404	105,843	266,192
Wyoming	129	173.4	30,218,742.1	30,218,915.5	3,780	13,291	36,709	222,178	272,178
Total	13,707	1,138,632.4	767,501,518.3	768,640,150.7	369,995	2,752,480	17,523,984	20,818,150	41,094,614

GENERAL SERVICES ADMINISTRATION,
Washington, D.C., June 6, 1958.

GENERAL SERVICES ADMINISTRATION CIRCULAR NO. 80, REVISION NO. 3

To: Heads of Federal Agencies.
Subject: Annual Reports on Federal Real Property Holdings.

1. General

This circular prescribes annual reports necessary for the maintenance and publication of an inventory of Federal real property holdings covering real property owned by and leased to the United States Government as of June 30 each year. It also prescribes forms with detailed instructions for the preparation and submission of these inventory reports to the General Services Administration.

2. Authority

The inventory reports are prescribed pursuant to the authority contained in the Federal Property and Administrative Services Act of 1949 (63 Stat. 377), as amended.

The inventory of Federal real property was initiated and is being continued at the request of the Senate Committee on Appropriations.

The House Committee on Government Operations has also requested data on all federally owned real property for inclusion in its real and personal property inventory reports.

3. Purpose

The real property inventory provides a centralized source of information covering all Federal real property throughout the world. Some of the principal purposes to be served by the real property inventory are as follows:

(*a*) To achieve the most effective and economical governmentwide utilization of available property.

(*b*) To facilitate disposal of surplus property.

(*c*) To provide a basis for the intelligent evaluation and appraisal of budgetary requirements.

(*d*) To establish a ready reference for answering inquiries from the Congress; the press; trade associations; educational institutions; Federal, State and local government agencies; and the general public.

4. Reporting agency

Reports on federally owned real property shall be submitted by the agency responsible for the maintenance of real property records as prescribed in GAO Accounting Systems Memorandum No. 32, i. e., the agency which has control of and the authority to assign and reassign the use of property or any portion thereof.

The agency which currently administers the lease and makes rental payments to the lessor will be responsible for reporting leased property, regardless of which agency executed the original lease or is currently using the property.

5. Coverage

The inventories prescribed by this circular shall cover land, buildings, and other structures and facilities throughout the world which are owned by or leased to the United States Government, or wholly owned Federal Government corporations.

(*a*) *Owned property.*—The annual reports of real property owned by the United States Government shall include (1) unreserved public domain; (2) public domain reserved for national forests, national parks, military installations or other purposes; (3) property in which the United States Government has a life interest; and (4) property acquired by purchase, construction, donation, and other methods of acquisition. They shall also include all buildings or structures owned by the Federal Government, whether or not located on Government-owned land. Separate annual reports shall also be submitted for real properties held in trust by the Federal Government.

For purposes of this inventory, buildings being acquired under the "public buildings purchase contract program" or "lease-purchase agreements," Public Law 519, 83d Congress, as amended, shall be treated as "owned" property.

Items to be excluded from the annual reports are (1) properties acquired through foreclosure, confiscation, or seizure to be liquidated in settlement of a claim or debt to the Federal Government; (2) rights-of-way and easements granted to the United States Government; (3) machinery and processing equipment which are not part of the realty; (4) sovereign-owned land of the governments of the various United States Territories and possessions; and (5) lands administered by the United States under trusteeship by authority of the United Nations.

(*b*) *Leased property.*—The annual report of real property leased to the United States Government shall include all property leased from private individuals, organizations, and municipal, county, State, and foreign governments, as evidenced by a written agreement involving a monetary consideration and a landlord-tenant relationship. It shall also include right of use and occupancy obtained under eminent domain proceedings or equivalent procedures.

Items to be excluded from the annual reports are (1) real property occupied under permit or other arrangements with other Federal Government agencies or wholly owned Federal Government corporations; (2) leasehold improvements (but Government-owned buildings or structures located on leased land shall be reported as federally owned); (3) rights-of-way and easements; and (4) real property leased rent free or for nominal rent, unless the property is significant.

Examples of properties to be excluded are (1) building space and/or land made available to the Federal Government, rent free, or for nominal payment, such as rooms in courthouses, county buildings, universities, and (2) land upon which the Government has been granted an easement, right-of-way, or permit to place power transmission lines, gaging stations, fire lookout towers, and revetments. Determination as to whether the item is significent and is rent free or for nominal rental is the responsibility of the reporting agency. 35 Comp. Gen. 713 is suggested as a guide to help resolve questions pertaining to the definition of "nominal payment."

6. Reports to be submitted

(*a*) *Inventory of real property owned by the United States Government.*—Each agency shall prepare, in accordance with the instructions in attachment 1a and submit to the General Services Administration, a separate report on GSA Form 1166: Annual Report of Real Property Owned by United States Government (attachment 1), for (1) each newly acquired installation; (2) each installation with increases or decreases of $1,000 or more affecting any line item or the total for the installation, or any change in acreage, irrespective of costs, which have occurred since the submission of the previous report; (3) each installation which has been declared excess, in whole or in part; and (4) each installation for which a revision of an entry on the previous report is required.

In the case of changes under "(2)" and "(4)" above, an adjusted report shall be submitted covering the entire installation. This adjusted report shall be a complete restatement giving effect to all installation changes such as acquisitions, dispositions, construction, and corrections of errors or omissions in the previous report.

Each agency shall also prepare and submit to the General Services Administration, for each bureau or other major organizational unit, a report on GSA Form 1209: Summary of Number of Installations Owned by United States Government (attachment 2), regardless of whether or not changes have occurred since the previous report. Separate reports on GSA Form 1209 shall be submitted for properties (1) in the United States, and (2) outside the United States.

The annual inventory reports (GSA Forms 1166 and 1209) shall be submitted as of June 30 each year. An original and one copy of these reports shall be submitted to the General Services Administration, Office of the Comptroller, Washington 25, D. C., not later than September 1 of each year.

Whenever possible, data reported shall be based on detailed real property records and related documents in the reporting agency's files. When such records or documents are not available, estimated data, so identified, may be used. However, as soon as practicable, detailed real property records (and related documents) shall be established and maintained on a current basis by the reporting agencies.

(*b*) *Inventory of real property leased to the United States Government.*—Each agency shall prepare and submit to the General Services Administration a report of its leased real property holdings as of June 30 each year on GSA Form 1166A: Annual Report of Real Property Leased to United States Government (attachment 3), in accordance with the instructions in attachment 3a.

Each agency shall also prepare and submit to the General Services Administration, for each bureau or other major organizational unit, a report on GSA Form 1209A: Comparative Summary of Properties Leased to United States Government (attachment 4). Separate reports on GSA Form 1209A shall be submitted for properties (1) in the United States, and (2) outside the United States. Instructions for the preparation of this form are set forth in attachment 4a.

An original and one copy of each report shall be submitted annually to the General Services Administration. Office of the Comptroller, Washington 25, D.C., not later than October 1 of each year.

(*c*) *Optional reporting method.*—Agencies which have electrical accounting machine equipment may make arrangements with the General Services Administration, Office of the Comptroller, to furnish detailed machine listings, together with the supporting punchcards, in lieu of GSA Forms 1166, 1209, 1166A, and 1209A.

7. Supplies of forms.

GSA Forms 1166, 1209, 1166A, and 1209A may be obtained from the General Services Administration, Printing and Publications Branch, Seventh and D Streets SW., Washington 25, D.C., telephone: Republic 7-7500 (Government dial code 181), extension 6453.

8. Agency liaison

Each reporting agency shall designate an official to serve as agency representative on this real property inventory. The same representative may be designated, if desired, for the United States Government-owned and the leased real property inventories. The General Services Administration, Office of the Comptroller, Washington 25, D.C., shall be advised in writing of the names of all such representatives or any changes in such designation.

9. Inquiries

For additional information regarding the content of this circular, or any questions or problems relating thereto, agency representatives may communicate with the General Services Administration, Office of the Comptroller, Washington 25, D.C., telephone: Executive 3-4900 (Government dial code 183), extension 4131.

FRANKLIN FLOETE, *Administrator.*

Attachment 1

GENERAL SERVICES ADMINISTRATION ANNUAL REPORT OF REAL PROPERTY OWNED BY U. S. GOVERNMENT *(For Instructions see GSA Circular No. 80)*	FORM APPROVED BUDGET BUREAU NO. 29-R198.3	1. REPORT AS OF June 30, 19___
	2. AGENCY CONTROL NO.	3. GSA CONTROL NO.
4. NAME OF INSTALLATION *(Abbreviate when necessary so as not to exceed 33 letters and spaces)*	5. REPORTING AGENCY	
	6. BUREAU OR OTHER MAJOR ORGANIZATION	

LOCATION

7. STATE OR COUNTRY	8. CITY OR TOWN
9. COUNTY	10. STREET ADDRESS, RFD, ROUTE NO. OR OTHER LOCAL DESIGNATION
GEOGRAPHICAL CODE: STATE OR CONTINENT / CITY / COUNTY OR COUNTRY	

LAND

11. USAGE: CODE (A)	CLASSIFICATION (B)	METHOD(S) OF ACQUISITION (CODE) 12	DATE(S) ACQUIRED 13	AREA *(Acres to nearest tenth)*: URBAN 14	RURAL 15	COST *(In thousands of dollars-omit 000)* 16
	TOTAL LAND............					$

BUILDINGS

17. USAGE: CODE (A)	CLASSIFICATION (B)	NUMBER OF BUILDINGS 18	DATE(S) ACQUIRED 19	GROSS FLOOR AREA *(Outer dimensions)*: TOTAL *(Sq. Ft.)* 20	PERCENT OCCUPIED 21	COST *(In thousands of dollars-omit 000)* 22
10	OFFICE					
21	HOSPITAL					
22	PRISON					
23	SCHOOL					
29	OTHER INSTITUTIONAL USES					
30	HOUSING					
40	STORAGE					
50	INDUSTRIAL					
60	SERVICE					
80	ALL OTHER *(Specify in Remarks)*					
99	TRUST BUILDINGS			X X X X X X X X X	X X X X	X X X X X X X
	TOTAL BUILDINGS............					$

OTHER STRUCTURES AND FACILITIES

23. USAGE: CODE (A)	CLASSIFICATION (B)	COST *(In thousands of dollars-omit 000)* 24	23. USAGE *(Cont'd)*: CODE (A)	CLASSIFICATION (B)	COST *(Cont'd)* *(In thousands of dollars-omit 000)* 24
13	HARBOR AND PORT FACILITIES		72	COMMUNICATION SYSTEMS	
15	POWER DEVELOPMENT AND DISTRIBUTION		76	ROADS AND BRIDGES	
16	RECLAMATION AND IRRIGATION		77	RAILROADS	
18	FLOOD CONTROL AND NAVIGATION		78	MONUMENTS AND MEMORIALS	
40	STORAGE (OTHER THAN BUILDINGS)		79	MISC. MILITARY FUNCTIONS	
50	INDUSTRIAL		80	ALL OTHER*	
71	UTILITY SYSTEMS			* *(Specify in Remarks)*	

TOTAL COST OTHER STRUCTURES AND FACILITIES............ $

25. TOTAL COST, LAND, BUILDINGS, AND OTHER STRUCTURES AND FACILITIES............ $

26. REMARKS *(Use reverse if more space is required)*

27. TYPE OF TRANSACTION *(Check one only)*	☐ 1. NEW ACQUISITION	☐ 2. OMISSION	☐ 3. TRANSFER IN	☐ 4. DISPOSAL	☐ 5. TRANSFER OUT	☐ 6. REVISION

28. PREPARED BY *(Type name and title)*	29. SIGNATURE	30. DATE

GSA WASH DC 56-15317 GSA FORM 1166 MAY 1956

Attachment 1a

Instructions for the Preparation of GSA Form 1166: Annual Report of Real Property Owned by United States Government

1. General instructions

(a) *Preparation of reports.*—GSA Form 1166: Annual Report of Real Property Owned by United States Government, shall be prepared each year, as of June 30. A complete report covering the entire installation shall be submitted for—

(1) Each newly acquired real property installation.

(2) Each transfer of an installation from another Federal agency which is not merged with an existing installation.

(3) Each installation previously reported having an increase or decrease of $1,000 or more, affecting any line item or total cost for the installation; or for a change in acreage, irrespective of cost. A report shall also be submitted for significant changes in the number of buildings, floor area, method of acquisition, and usage categories.

In the case of item (3) above, the adjusted report shall be a complete restatement, giving effect to all realty changes involving the installation, such as, acquisitions, dispositions, new construction, and correction of errors or omissions in the previous report.

A report, requiring no entries for Blocks 11 through 25 on GSA Form 1166, shall be submitted for—

(1) Disposition of a complete installation.

(2) Transfer of a complete installation to another Federal agency.

(3) An installation declared excess or surplus, in whole or in part (see (c) below).

(4) Revision of the name of an installation or of the date of acquisition of land and/or buildings.

An appropriate notation regarding the above transactions or revisions shall be made in block 26, "Remarks."

Reports shall not be submitted for installations having no changes since submission of the previous reports.

(b) *Reporting agency.*—Reports on federally owned real property shall be submitted by the agency responsible for the maintenance of real property records as prescribed in GAO Accounting Systems Memorandum No. 32, i. e., the agency which has control of and the authority to assign and reassign the use of property or any portion thereof. For purposes of this inventory, the above rule shall apply regardless of the manner of acquisition or which agency is now using the property. Examples of a reporting agency follow:

(1) For an office building or warehouse occupied by a Federal agency or agencies, upon determination by GSA, and for which GSA is responsible for elevator and guard service and for cleaning and maintenance, GSA is the reporting agency.

(2) In case of special purpose buildings, such as Coast Guard stations, military reservations, hospitals, and prisons, those agencies or bureaus thereof having control of building management and operations, including authority to assign or reassign space in such buildings, will be considered as the reporting agencies.

(c) *Excess and surplus real properties.*—GSA Real Property Management Regulations, title 2, require that each holding agency having control of excess and surplus real property shall retain accountability therefor until official written notice is received of the transfer or sale of such property. For purposes of this inventory, the holding agency of excess or surplus property shall report the various transactions and changes thereto in accordance with the instructions for reporting real property as set forth in this circular.

In reporting excess and surplus property or changes thereto, reference shall be furnished in block 26, "Remarks," to the GSA number assigned to SF 118: Report of Excess Real Property. (See GSA Reg. 2-IV-201.00.)

(d) *Installation.*—An installation, such as a national forest or park, military reservation or hydroelectric project, shall be considered as an individual reporting entity and shall be the subject of a single report, except for those installations located in more than one State. In the case of an installation located in more than one State, the portion located in each State shall be made the subject of a separate report, and thus shall be treated as a separate installation for purposes of this inventory. Each such report shall include all land, buildings, and other structures and facilities of an installation within a State.

In other cases, where a building and the site thereof, such as an office building, courthouse, post office, or warehouse, are all that comprise an installation, the property shall be considered as an individual reporting entity and shall be the subject of a single report. This same procedure shall be followed in the case of individual areas of improved or unimproved land.

(*e*) *Construction in process.*—Buildings, structures, and other facilities in process of construction shall be reported only if "available for service" as of the reporting date. However, sites acquired for such purposes, or for new projects, shall be reported regardless of whether or not the buildings, structures, or facilities are available for service. The usage classification of such sites shall be based on the intended use of the construction, whether or not in process.

(*f*) *Temporary buildings.*—A temporary building (not demountable) on a concrete foundation shall be reported. However, temporary buildings set up expressly for construction purposes shall not be reported.

(*g*) *Public buildings purchase contract program—Lease-purchase agreements.*—Buildings being acquired under Public Law 519, 83d Congress, as amended, shall be reported upon completion of construction and the execution of the purchase contract or lease-purchase agreement with the financing contractor.

(*h*) *Fixtures and equipment.*—For purposes of this report, the cost of buildings, structures, and other facilities shall also include the cost of such fixtures and equipment as are normally required for the functional use of the facility. For example, include plumbing, heating, and lighting fixtures, elevators, air-conditioning systems, as well as items such as safes and vaults, which are built into the structure or are permanently affixed thereto, the removal of which would materially damage the structure. However, the cost of all machinery and processing equipment, as well as furniture, laboratory equipment, and special use items which are not part of the realty, shall be excluded.

(*i*) *Easements and leasehold improvements.*—The cost of easements and rights-of-way, as well as improvements to land, buildings, or structures and facilities occupied by the Government as lessee, shall be excluded. However, the cost of federally owned buildings and/or structures and facilities located on leased land shall be included.

(*j*) *Utility systems.*—Where federally owned utility systems, such as gas, water, electric (power and light), sewer, etc., serve a single building, which is reported separately, the cost of such utility systems shall be included in the cost of the building. Where these systems (including water treatment, sewage-disposal plant, etc.) serve several buildings and structures, their cost shall be reported under other structures and facilities.

2. Specific instructions for preparation of GSA Form 1166

(*a*) *Date, agency, and property identification.*

Block 1. Enter the effective date of the report.

Block 2. *Agency control No.*—For identification purposes, each reporting agency may assign an agency control number to each installation for which a separate report is submitted.

Block 3. *GSA control No.* —The GSA control number consists of two parts, separated by a dash. The first part, comprised of 4 digits, is the agency bureau code, while the second part, comprised of 5 digits, is the installation number. These control numbers are assigned by GSA.

If the report is for an installation previously reported, the reporting agency shall fill in the "GSA Control Number" for that installation, using the same control number shown on the GSA machine listing of installations as of the latest inventory furnished to each reporting agency by the General Services Administration. Use all nine digits, e. g., 1413–07984; not 1413–7984. It is essential that this GSA control number be filled in by the reporting agency so that the current report can be identified with the corresponding report previously submitted.

When an installation is reported for the first time, this block shall *not* be filled in by the reporting agency.

Block 4. *Name of installation.*—Enter the name assigned to the installation being reported such as United States customshouse, Fort Bragg, and Rock Island Arsenal. In case an installation is located in more than one State, a separate report is required to cover the portion of the installation located in each State.

Abbreviate the name of the property, when necessary so that it will not exceed, 23 letters (count each space between numbers or words as a letter). For example, "Yellowstone National Park," which has 25 letters, should be abbreviated to "Yellowstone Nat Park".

Block 5. *Reporting agency.*—Enter the name of the reporting agency; that is, the department, commission, administration, or authority. For example: Department of Commerce, Atomic Energy Commission, Veterans' Administration or Tennessee Valley Authority.

Block 6.—*Bureau or other major organization.*—Enter the name of the reporting bureau or comparable major organizational unit within the reporting agency. For example: National Bureau of Standards.

(*b*) *Location.*

Block 7.—*State or country.*—Enter the name of the State, United States Territory or possession, or foreign country in which the real property is located. When an installation is located in more than one State, a separate report shall be submitted to cover the portion of the installation located in each State.

Block 8.—*City or town.*—Enter the name of the city or town in which or near which the property is located, provided the nearby city is located in the same State and county (blocks 7 and 9). Otherwise, do not fill in this block.

Block 9.—*County.*—Enter the county, counties, parish, or parishes in which the property is located. (Separate reports for each county are not required). If space is insufficient, complete the list under "Remarks," block 26, or on the reverse of the form.

Block 10.—*Street address.*—Enter the street address, rural free delivery, route number, or other local designation.

Geographical code.—Enter the appropriate numerical code for the location of the installation as shown in blocks 7, 8, and 9 in the following sequence: State or continent (2 digits), city (4 digits), county or country (3 digits). (Example: Cape Canaveral, Brevard County, Fla., will be shown as 09–0453–009.)

Codes may be obtained from the publication, "Geographical Location Codes," issued by the Office of the Comptroller, General Services Administration. (See GSA Circular No. 146, dated November 4, 1957.) It may also be found in the latest GSA detailed inventory tabulation furnished to each reporting agency. Do not fill in this space if the geographical location code is not known.

When the location of the installation cannot be identified with any city (block 8), the code under "City" shall be reported as 9999. When the installation is located in more than one county (block 9), the code under "County" shall be reported as 999.

(*c*) *Land.*—Include all land areas or sites owned by the Government as of the reporting date. In the case of an installation comprised of both Government-owned and trust lands, separate reports on GSA Form 1166 shall be prepared for each.

Block 11. *Usage code and classification.*—Enter in this block the present predominant use and related code (see below) of the land area or site being reported. Sites acquired for new projects or on which construction is in process shall be classified for its eventual use. A breakdown of secondary usages is not required. If there are significant secondary usages, mention thereof should be made under "Remarks."

Enter one of the following usage codes and classifications in blocks 11 (A) and 11 (B), respectively, as appropriate:

Code	*Classification*	*Code*	*Classification*
01	Agricultural	16	Reclamation and irrigation
04	Grazing	18	Flood control and navigation
07	Forest and wildlife	19	Vacant
08	Parks and historic sites	20	Institutional
10	Office building locations	30	Housing
11	Military (except airfields)	40	Storage
12	Airfields	50	Industrial
13	Harbor and port terminals	80	Other land
15	Power development and distribution	99	Trust land

The above usage codes and classifications shall be used exclusively by all agencies for purposes of reporting land on GSA Form 1166.

If the report covers only Government-owned buildings and/or structures and facilities, but the land is (1) leased, (2) held under permit, or (3) jointly held and another agency is reporting such land, so state in this block. Give additional details in block 26, if necessary. However, no entries shall be made in blocks 12–16 when land is held under these conditions.

Block 12. *Acquisition code.*—Enter the code number for each method of acquisition of the land being reported. The codes to be entered in this block are as follows:

Code No.	*Method of acquisition*
1	Public domain (applicable only for installations in United States and Alaska).
2	Purchase, donation, exchange, etc.
3	Life interest (applicable only for installations in the Canal Zone and foreign countries).

Include under code 1 all public-domain lands including those withdrawn from public domain. Include under code 2 any land acquired by purchase, donation, exchange, and other methods of acquisition (other than public domain and life interest.) Include under code 3 all real property in which the United States Government has a life interest, such as those acquired by treaty or long-term lease, (e. g., 99 years, in perpetuity) and which the reporting agency, as a matter of policy, considers as the equivalent to ownership by the United States.

Block 13. *Date(s) acquired.*—Enter the year in which the land was originally acquired by the Federal Government for each method of acquisition set forth in block 12. For public domain land withdrawals, show the date of the Executive order or the public land order as the date of acquisition. If various portions were acquired at different dates, indicate the range of dates thereof, such as "1910–21."

Blocks 14 and 15. *Area, urban and rural.*—Entries shall be made to the *nearest 10th of an acre.* If acreage to be reported is a whole figure, enter "0" to the right of the decimal, e. g., 10.0.

Urban.—For purposes of this report, land shall be classified as urban when (1) located in an incorporated place of 2,500 or more, (2) in a densely settled unincorporated place of 2,500 or more, or (3) in a densely settled urban fringe area around cities of 50,000 or more. (Reference: United States summary and maps in vol. I of the 1950 Population Census which lists urban places in each State.)

Enter in this block the area of urban land, to the nearest 10th of an acre, acquired by each method of acquisition reported in block 12.

Rural.—Classify as rural all properties not classified as urban. Enter in this block the area of rural land, to the nearest 10th of an acre, for each method of acquisition reported in block 12.

Block 16. *Cost.*—Enter the cost of land to the Federal Government, *rounded to the nearest thousand dollars,* for each entry in block 12, except for (1) properties held in trust, (2) unreserved public domain, (3) public domain reserved for national forests, national parks, military installations, or other purposes, and (4) land acquired for historical sites other than by purchase.

Costs need not be reported for acquired lands which are intermingled with public-domain lands and which constitute a relatively minor portion thereof.

The cost of sites for monuments, memorials, and statues shall be reported, except for sites of the types described in the two preceding paragraphs.

The cost of items incidental to the acquisition or preparation of land for use, should generally be included in the cost of the land. For example:

Appraisal	Legal fees and expenses
Clearing	Plats and surveys
Damage to property of others	Removal and relocation of the property of others as part of purchase contract
Drainage	Removal of structures or facilities purchased, but not used
Grading	
Landscaping	

However, the above land improvements when applied to public domain lands shall be reported as costs under Code 80: "Other Structures and Facilities," blocks 23 and 24, and identified as such in "Remarks," block 26; rather than as costs under "Land."

If cost is less than $500, enter cost as "0." Costs of $500 or over should be reported to the nearest thousand dollars. For example: if records indicate a cost of $500, round to "1"; similarly, enter "1" for cost of $1,200. If records for acquisition costs are not available, report estimated costs and enter "E" after the amount. Such estimates shall be based on costs at date of original acquisition by the Government, adjusted for subsequent capital changes.

Estimate, if not known, the "cost" of property acquired through donation, devise, forfeiture, or judicial process. The estimated "cost" should represent the amount the Government would have had to pay for the land if purchased at the date of original acquisition.

(d) *Buildings.*—For purposes of this report, include buildings completed and available for service as of the reporting date.

In the case of an installation comprised of both Government-owned and trust buildings, a separate report on GSA Form 1166 shall be prepared for each. With regard to buildings held in trust by the reporting agency, blocks 20, 21, and 22 shall not be filled in.

For purposes of this inventory, include buildings being acquired under the "Public Buildings Purchase Contract Program or Lease-PurchaseAgreements," Public Law 519, 83d Congress, as amended. Buildings shall be reported upon completion of construction and the execution of the purchase contract or lease-purchase agreement with the financing contractor.

Block 17. *Usage code and classification.*—For purposes of this report, the *predominant use* of a building, as of the effective date of the report, shall govern its classification on the basis of the following categories:

(10) *Office.*—When the largest segment of the total area of a building is used for office space.

(21, 22, 23, and 29) *Institutional.*—Buildings devoted to institutional uses, such as hospitals, prisons, schools, libraries, chapels, and museums. Do not include minor emergency or health rooms, chapels, and libraries which constitute only a small portion of a building used primarily for other purposes. Report information on lines 21, 22, 23, and 29, respectively, designated for hospitals, prisons, schools, and "Other institutional buildings." The latter shall include institutional buildings, such as libraries and museums.

(30) *Housing.*—Buildings used primarily for dwelling purposes, such as apartment houses, single or row houses, and barracks. Includes public housing, housing for military personnel, housing for institutional personnel, and housing built primarily for personnel in various Federal agencies.

(40) *Storage.*—Buildings used for storage purposes, such as warehouses, ammunition storage, and cover sheds. Also include in this category garages used primarily for storage of vehicles or materials. Do not include such facilities as water reservoirs and oil storage tanks, which are to be reported as "Other structures and facilities," blocks 23 and 24.

(50) *Industrial.*—Buildings specifically designed and used primarily for production, manufacturing, or developmental purposes. Include in this category buildings used for the production or manufacture of ammunition, aircraft, ships, vehicles, electronic equipment, chemicals, aluminum, and magnesium. Also include in this category laboratories used for industrial purposes. Exclude laboratories of a nonindustrial nature.

(60) *Service.*—Buildings used in connection with service activities, such as maintenance and repair shops, laundry and dry cleaning plants, post exchanges, stores, garages (used primarily for vehicle maintenance and repair), and airport hangars.

(80) *All other.*—Buildings which cannot be classified elsewhere. Whenever this classification is utilized, give a brief description of use in "Remarks" block.

(99) *Trust buildings.*—All buildings held in trust by the reporting agency.

Block 18. *Number of buildings.*—Enter the number of buildings for each applicable usage classification printed in block 17.

Block 19. *Date(s) acquired.*—Enter the date the building was originally acquired by the Federal Government. In cases where several buildings of the same classification were acquired at different dates and are being reported on a single line, indicate the range of dates, such as "1930–42."

Block 20. *Gross floor area, total square feet.*—Enter the total gross floor area (applies to outer dimensions of the building) in square feet, for each class of building reported. However, floor area shall not be reported for buildings held in trust. Include the total floor area of the building(s), regardless of any secondary usages or occupancy by another agency.

Block 21. *Gross floor area, percent occupied.*—Enter the estimated percentage of occupancy or use for each applicable class of building printed in block 17. However, percent occupied shall not be reported for buildings held in trust by the reporting agency.

For buildings which are outleased 100 percent, enter the letters "OL" in this column. When only a portion of a building is outleased, the percent occupied shall be the percentage used by the Federal Government. A brief statement regarding the outlease shall be included in the "Remarks" block.

Block 22. *Cost.*—Enter in this block the total cost to the Federal Government, *reported to the nearest thousand dollars*, for each class of building reported. However, cost shall not be reported for buildings held in trust by the reporting agency. Costs shall include the cost of any capital improvements (additions or betterments) incurred subsequent to date of original acquisition by the Government. Costs for Government-owned buildings on leased land shall also be included.

If the cost is less than $500, enter cost as "0." Enter other cost entries to the *nearest thousand dollars* as described for block 16, above.

In the absence of any recorded data as to costs, they shall be estimated and noted by "E" after the amount. Estimates shall be based on costs at date of original acquisition by the Government, adjusted for subsequent capital changes.

Estimate, if not known, the "cost" of the buildings acquired through donation, exchange, devise, forfeiture, or judicial process. The estimated "cost" should represent the amount the Government would have had to pay for the buildings if purchased at the date of original acquisition.

The cost of buildings being acquired under the "Public Buildings Purchase Contract Program or Lease-Purchase Agreements," Public Law 519, 83d Congress, as amended, shall be recorded at purchase price (total amount of principal payments), plus all other capitalized costs: such as drawings and specifications; architectural, engineering and inspection fees; and miscellaneous project costs. For identification purposes, the letter "P" should be inserted after the amount and a brief explanation given in block 26, "Remarks."

(*e*) *Other structures and facilities.*—

Block 23. *Usage code and classification.*—The various usage categories are preprinted in this block. The coverage of each of these usage categories follows:

Code	*Classification*
13	*Harbor and port facilities.*—Include docks, piers, jetties, and breakwaters situated on federally owned land.
15	*Power development and distribution.*—Include hydroelectric and other power development projects which produce power for resale (generally consisting of dams and powerhouses). Transmission lines which are an integral part of Federal power development systems shall also be included even though the power is produced by another Federal agency.
16	*Reclamation and irrigation.*—Include canals, laterals, pumping stations, storage and diversion dams.
18	*Flood control and navigation.*—Include river improvements, revetments, dikes, docks, and navigational aids situated on federally owned land.
40	*Storage (other than buildings).*—Include storage tanks, silos, igloos, underground vaults, and open storage areas (improved only).
50	*Industrial.*—Include facilities other than buildings used for production, manufacturing or developmental purposes, such as sliding shipways, retaining basins, and pipelines.
71	*Utility systems (heating, sewage, water, and electrical systems).*—Under this category, heating, sewage, water, and electrical systems are reported when they serve several buildings and structures of an installation. When they serve a single building which is reported separately, the cost of such utility systems shall be included in the cost of the building. The usage category for "utility systems" includes heating plants and related steam and gas lines; sewage disposal plants, storm and sanitary sewer lines; water treatment plants, wells, pumphouses, reservoirs, and pipelines; and electrical substations, standby or auxiliary powerplants, lighting structures, and conduits. Structures and facilities utilized by an installation in the production of its own power requirements (not for resale) shall be included in this category.
72	*Communication systems.*—Include telephone and telegraph lines and radio towers.
76	*Roads and bridges.*—Include federally owned highways, roads, related culverts, and connecting bridges. Also include roads within national parks and forests and other Federal installations.
77	*Railroads.*—Include tracks and bridges, tunnels, fuel and water stations servicing railroads.
78	*Monuments and memorials.*—Include all Federal monuments, memorials, and statues.
79	*Miscellaneous military facilities.*—Include all structures and facilities of the Department of Defense (military functions) not included in any other classification.

80 *Other.*—Include sidewalks, parking areas, fences, and trails, which cannot be readily classified under the above categories. Include, also, improvements to public domain lands; such as drainage, grading, and landscaping.

Block 24. *Costs.*—Enter in this block the total cost to the Federal Government, *to the nearest thousand dollars,* opposite each applicable usage category printed in block 23.

Costs shall include the cost of any capital improvements (such as additions or betterments) incurred subsequent to the date of acquisition.

The cost of Government owned structures and facilities located on leased land shall be included.

Costs shall not be reported for (1) other structures and facilities held in trust and (2) historic structures, monuments, memorials, and statues donated to the Federal Government.

In the absence of any recorded data, costs shall be estimated and noted by "E" after the amount. Estimates shall be based on costs at date of original acquisition by the Government, adjusted for subsequent capital changes.

Estimate, if not known, the "cost" of structures and facilities acquired through donation, exchange, devise, forfeiture, or judicial process. The estimated "cost" should represent the amount the Government would have had to pay for the structures or facilities if purchased at the date of original acquisition.

Block 25. *Total cost: Land, buildings, other structures and facilities.*—Enter the sum of the totals of blocks 16, 22, and 24.

(f) *Remarks.*—

Block 26. If it is necessary to clarify or expand any entries beyond the space provided in the various blocks, make such notations in this block or on the reverse of the form.

Indicate in this block whether the installation being reported is being used by other than the reporting agency. In the event that an installation being reported on GSA Form 1166 is considered as excess, in whole or in part, to the needs of the reporting agency, suitable notation shall be made in this block. This notation should indicate whether such installation, or portion thereof, has been or is being reported as excess to the General Services Administration, or has been determined to be surplus in accordance with the provisions of GSA regulations, title 2 on Real Property Management. The GSA Control Number assigned to SF 118: Report of Excess Real Property, should be furnished when practicable.

(g) *Type of transaction.*—

Block 27. *Type of transaction.*—Check the appropriate box in block 27 to reflect the nature of the real property change for each installation between the current and the prior inventory report. When practicable, include in "Remarks" a short notation giving an explanation of the change. Descriptions of the various types of transactions follow:

Code No.	*Description*
1	*New acquisition.*—Include newly acquired installations obtained by purchase, construction, or other means. Do not include transfers from other Federal agencies or additions to installations previously reported.
2	*Omission.*—Include only complete installations erroneously omitted from the inventory for the prior fiscal year.
3	*Transfer in.*—Include only installations transferred from other Federal agencies which are not merged with existing installations. Transfers-in which become part of an existing installation shall be coded *6.*
4	*Disposal.*—Include only complete installations disposed of by the Federal Government through sale, donation, exchange, or other disposition to private citizens and organizations or to State and local governments. Do not include transfers to other Federal agencies.
5	*Transfer out.*—Include only complete installations transferred to other Federal agencies.
6	*Revision.*—Include all changes not covered by one of the above codes. These changes include additions to installations previously reported, disposition of a part of an installation previously reported, capital improvements, writeoffs, and corrections to prior years reports.

(h) *Signature and date.*—

Block 28. *Prepared by.*—Type in the name and title of the official responsible for the preparation of this report.

Block 29. *Signature.*—The official designated in block 28 shall sign his name in this block.

Block 30. *Date.*—Enter date on which the report was prepared.

Attachment 2

GENERAL SERVICES ADMINISTRATION SUMMARY OF NUMBER OF INSTALLATIONS OWNED BY U. S. GOVERNMENT (For Instructions see GSA Circular No. 80)	FORM APPROVED BUDGET BUREAU NO. 33-R103.3	SUMMARY AS OF June 30, 19 FOR INSTALLATIONS ☐ IN U.S. ☐ OUTSIDE U.S.

REPORTING AGENCY

BUREAU OR OTHER MAJOR ORGANIZATION

ITEM (a)	TRANSACTION CODE* (b)	INSTALLATION COUNT (c)	NUMBER OF GSA FORMS 1166 SUBMITTED (d)
A. TOTAL NUMBER OF INSTALLATIONS END OF PRIOR YEAR			
B. NEW INSTALLATIONS ACQUIRED SINCE PRIOR REPORT (Exclude transfers from other Federal agencies)	1		
C. COMPLETE INSTALLATIONS OMITTED FROM PRIOR REPORTS	2		
D. INSTALLATIONS TRANSFERRED FROM OTHER FEDERAL AGENCIES	3		
E. COMPLETE INSTALLATIONS DISPOSED OF SINCE PRIOR REPORT (Exclude transfers to other Federal agencies)	4		
F. COMPLETE INSTALLATIONS TRANSFERRED TO OTHER FEDERAL AGENCIES	5		
G. REPORTS ADJUSTING THOSE SUBMITTED IN PRIOR YEARS	6		
H. TOTAL NUMBER OF INSTALLATIONS END OF CURRENT YEAR (Items A thru D less total of E and F)			
I. TOTAL NUMBER OF GSA FORMS 1166 SUBMITTED HEREWITH (Items B thru G)			

REMARKS

PREPARED BY (Type name and title)	SIGNATURE	DATE

* From GSA Forms 1166, Block 27

GSA WASH DC 50-25324

GSA FORM 1200 MAY 1951

Attachment 2a

Instructions for Preparation of GSA Form 1209, Summary of Number of Installations Owned by United States Government

1. General instructions

The Summary of Number of Installations Owned by United States Government, shall be prepared on GSA Form 1209 by each reporting agency for each bureau or other organizational unit, whether or not such agency is required to submit GSA Form 1166 for its real property.

The GSA Form 1209 is intended to provide a reconciliation between the number of installations previously reported and the number of installations as of the new inventory date to avoid omissions or duplications in the inventory.

A separate GSA Form 1209 shall be prepared, as of June 30 of each year, for each bureau or other comparable major organizational unit covering (*a*) properties in the United States, and (*b*) properties outside the United States. An original and one carbon of these forms shall be submitted to the General Services Administration by September 1, accompanied by the related GSA Forms 1166, when appropriate.

2. Specific instructions for the preparation of this summary follows:

(*a*) *Summary identification.*—Enter the effective date of the report. Place a check mark in the appropriate box to indicate whether the accompanying GSA Forms 1166 cover properties in the United States or outside the United States.

(*b*) *Reporting agency.*—Enter in this block the name of the reporting agency; that is, the department, commission, administration, or authority. For example: Department of Commerce, Atomic Energy Commission, Veterans' Administration, or Tennessee Valley Authority.

(*c*) *Bureau or other major organizational unit.*—Enter on this line the name of the bureau or other comparable major organizational unit within the reporting agency. For example: National Bureau of Standards or Bureau of Land Management.

(*d*) *Items.*—

Item A. Enter the number of installations previously reported as of the end of the prior fiscal year. This number must agree with that shown in the detailed electrical accounting machine listings of the previous inventory reports, copies of which have been furnished by the General Services Administration to each reporting agency.

Item B. Enter (in both columns) the number of newly acquired installations not previously reported by the present reporting agency. Do not include transfers from other Federal agencies.

Item C. Enter (in both columns) the number of complete installations erroneously omitted from the inventory in the prior fiscal year.

Item D. Enter (in both columns) the number of reports representing transfers of either complete or partial installations from other Federal agencies. Transfers-in which become a part of an existing installation shall be reported as item G.

Item E. Enter (in both columns) the number of complete installations disposed of by the Federal Government. Transfers to other Federal agencies shall be reported separately as item F.

Item F. Enter (in both columns) the number of reports representing the transfer of complete installations to other Federal agencies.

Item G. Enter the number of reports affecting installations previously reported and still in the inventory for which changes have occurred during the fiscal year. Include all revised reports not specifically provided for in items B through F, above.

Item H. Enter the sum of items A, B, C, and D less the sum of items E and F. This figure represents the total number of installations controlled by the reporting agency as of the inventory date.

Item I. Enter the sum of items B, C, D, E, F, and G. This figure represents the total number of GSA Forms 1166 currently being submitted.

(*e*) *Remarks.*—Give a brief résumé of major changes since the last inventory or of any significant trends which may be included in a report to the Congress to present the agency's viewpoint on real property changes.

(*f*) *Signature and date.*—

Prepared by: Type in the name and title of the official responsible for the preparation of the report.

Signature: The official designated as responsible for the preparation of the report shall sign his name in this block.

Date: Enter date on which the report was prepared.

Attachment 3

GENERAL SERVICES ADMINISTRATION

ANNUAL REPORT OF REAL PROPERTY LEASED TO U. S. GOVERNMENT

(For Instructions see GSA Circular No. 80)

FORM APPROVED BUDGET BUREAU NO. 29-R112.2

1. REPORT AS OF June 30, 19__

2. AGENCY CONTROL NO.

3. GSA CONTROL NO. (To be entered by GSA)

4. NAME OF PROPERTY (Abbreviate when necessary so as not to exceed 30 letters and spaces)

5. REPORTING AGENCY

6. BUREAU OR OTHER MAJOR ORGANIZATION

LOCATION

7. STATE OR COUNTRY

8. CITY OR TOWN

9. COUNTY

10. STREET ADDRESS, RFD., ROUTE NO. OR OTHER LOCAL DESIGNATION

GEOGRAPHICAL CODE	STATE OR CONTINENT	CITY	COUNTY OR COUNTRY

LAND

11. USAGE		AREA (Acres to nearest tenth)	
CODE (A)	CLASSIFICATION (B)	URBAN 12	RURAL 13
	TOTAL LAND		

BUILDINGS

14. USAGE		NUMBER OF LOCATIONS	FLOOR AREA LEASED (Total Sq. Ft.)
CODE (A)	CLASSIFICATION (B)	15	16
10	OFFICE		
14	POST OFFICE		
21	HOSPITAL		
23	SCHOOL		
29	OTHER INST. USES		
30	HOUSING		
40	STORAGE		
50	INDUSTRIAL		
60	SERVICE		
80	ALL OTHER*		
	*(Specify in Remarks)		
	TOTALS		

OTHER STRUCTURES AND FACILITIES

17. CHECK BLOCK AT RIGHT IF RENTAL COVERS OTHER STRUCTURES AND FACILITIES AND IF CHECKED, COMPLETE BLOCK 18. ☐

18. USAGE CLASSIFICATION OF OTHER STRUCTURES AND FACILITIES

LEASE TERMS

If report covers only 1 lease complete all blocks in this section. If report covers 2 or more leases complete only blocks 19 and 23.

19. NUMBER OF LEASES REPORTED	20. EFFECTIVE DATE	21. EXPIRATION DATE	22. PERIOD OF RENEWAL OPTION	23. ANNUAL RENTAL RATE
			____ YEARS	$

24. REMARKS (Use reverse if more space is required)

NOTE: Due to the minor nature of the revisions, supplies of the previous edition of this form (July 1957) shall be used until exhausted.

25. PREPARED BY (Type name and title)	26. SIGNATURE	27. DATE

GSA FORM 1166A MAY 1958

Attachment 3a

Instructions for the Preparation of GSA Form 1166A: Annual Report of Real Property Leased to United States Government

1. General Instructions

a. Preparation of reports

GSA Form No. 1166A: Annual Report of Real Property Leased to United States Government, shall be prepared annually by all reporting agencies, covering their leased real property as of June 30 of each year. This report shall include all real property leased to the United States Government from private individuals and organizations, and from municipal, county, State, and foreign governments, as evidenced by a written agreement involving a monetary consideration and a landlord-tenant relationship. It shall also include right of use and occupancy obtained under eminent domain proceedings or equivalent procedures.

Items to be excluded from the annual reports are (1) real property occupied under permit or other arrangements with other Federal Government agencies or

wholly owned Federal Government corporations; (2) leasehold improvements (but Government-owned buildings or structures located on leased land shall be reported as federally owned); (3) rights-of-way and easements; and (4) real property leased rent free or for nominal rent, unless the property is significant.

Examples of properties to be excluded are (1) building space and/or land made available to the Federal Government, rent free, or for nominal payment, such as rooms in courthouses, county buildings, universities, and (2) land upon which the Government has been granted an easement, right-of-way, or permit to place power transmission lines, gaging stations, fire lookout towers, and revetments. Determination as to whether the item is significant and is rent free or for nominal rental is the responsibility of the reporting agency. 35 Comp. Gen. 713 is suggested as a guide to help resolve questions pertaining to the definition of "nominal payment."

b. Reporting agency

For purposes of the inventory of leased properties, the reporting agency is the one currently administering the lease and making rental payments to the lessor, regardless of which agency made the original lease or is currently using the property.

c. Reporting entity

An individual report shall be submitted for a lease or combination of leases covering (1) buildings and portions thereof, (2) buildings with land, and (3) land only. Real property leased to the United States shall be reported as follows:

(1) *Buildings and portions thereof.*—Leases for buildings or portions of buildings shall be reported, as follows:

(a) *Annual rental of $2,000 or more.*—Each lease executed for a single building, a portion of a building, such as an office building, post office, or warehouse, with an annual rental of $2,000 or over, shall be the subject of a separate report.

(b) *Annual rental less than $2,000.*—At the discretion of the agency, a lease executed for a single building or portion thereof, for which the annual rental rate is less than $2,000, may be combined with similar leases to form a single report, providing the location of the buildings is in one of the following categories:

(*1*) Major city in the United States (only cities listed in attachment 5).

(*2*) State (excluding leases for buildings or portions of buildings in major cities).

(*3*) United States Territory or possession, or foreign country.

(2) *Buildings with land.*—Leases covering one or more buildings with land, such as a supply depot or a consulate, shall be the subject of an individual report.

At the discretion of the agency, a lease covering both buildings and land with an annual rental rate of less than $2,000 may be combined with similar leases to form a single report, providing the location of the property is in one of the following categories:

(*a*) Major city in the United States (only cities listed in attachment 5).

(*b*) State (excluding land and buildings in major cities).

(*c*) United States Territory or possession, or foreign country.

(3) *Land only.*—Leases covering land only may include unimproved lands, as well as land upon which federally owned buildings or other improvements have been constructed or are under construction. (The Federal agency controlling buildings and other structures owned by the U.S. Government on leased land shall report them on GSA Form 1166). These leases shall be reported as follows:

(*a*) *Annual rental of $500 or more.*—Leases for land only with an annual rental of $500 or over shall be the subject of a separate report.

(b) *Annual rental less than $500.*—At the discretion of the agency, a lease for land with an annual rental rate of less than $500, may be combined with similar leases to form a single report, providing the location of the land is in one of the following categories:

(*1*) Major city in the United States (only cities listed in attachment 5).

(*2*) State (excluding land in major cities).

(*3*) United States Territory or possession, or foreign country.

When leases have been combined to form a single report, supporting detailed information for each lease shall be available in the files of the reporting agency.

In no case shall a report cover real property in more than one State. When a lease covers property in more than one State, a separate report shall be prepared for the property in each.

2. SPECIFIC INSTRUCTIONS

a. Date, agency, and property identification

Block 1. Enter effective date of the report.

Block 2. *Agency control number.*—For purpose of identification, each agency may assign a control number for each report submitted.

Block 3. *GSA control number.*—Leave this space blank. For use by General Services Administration only.

Block 4. *Name of property.*—Enter the commonly used name for the property being reported, such as United States Post Office, American Embassy or Wilkins Building. When a building has no name use the street address or other local designation. For consolidated reports covering more than one lease insert the word "Consolidation" in this block.

Abbreviate the name of the property, when necessary, so that it will not exceed 23 letters (count each space between numbers or words as a letter). For example, "First National Bank Building", which has 28 letters, should be abbreviated to "First Nat Bank Bldg."

Block 5. *Reporting agency.*—Enter the name of the agency currently administering the lease and making rental payments to the lessor, regardless of which agency made the original lease or is currently using the property. For example: Department of Commerce, Atomic Energy Commission, or Tennessee Valley Authority.

Block 6. *Bureau or other major organization.*—Enter the name of the reporting bureau, or comparable major organizational unit, within the reporting agency; for example, National Bureau of Standards.

b. Location

Block 7. *State or country.*—Enter the name of the State, United States Territory or possession or foreign country in which the real property is located. When an installation is located in more than one State, a separate report shall be submitted to cover the portion of the installation located in each State.

Block 8. *City or town.*—Enter the name of the city or town in which or near which the property is located, provided the nearby city is located in the same State and county (blocks 7 and 9). Otherwise, do not fill in this block.

Block 9. *County.*—Enter the county, counties, parish, or parishes in which the property is located. (Separate reports for each county in the same State are not required.) If space is insufficient, complete the list under "Remarks," block 24, or on the reverse of the form.

Block 10. *Street address.*—Enter the street address, rural free delivery, route number, or other local designation. When the street address is the same as the building name, this block may be left blank.

Geographical code: Enter the appropriate numerical geographical code for the location of the property as shown in blocks 7, 8, and 9 in the following sequence: State or continent (2 digits), city (4 digits), county or country (3 digits). (Example: Cape Canaveral, Brevard County, Fla., will be shown as 09–0453–009).

Codes may be obtained from the publication Geographical Location Codes, issued by the General Services Administration. (See GSA Circular No. 146, dated November 4, 1957.) It may also be found in the latest GSA detailed inventory tabulation furnished to each reporting agency. Do not fill in this space if the geographical location code is not known.

When the location of the property or properties cannot be identified with a single city (block 8), the code under "City" shall be reported as 9999. When the property or properties cannot be identified with a single county (block 9), the code under "County" shall be reported as 999.

c. Land

Land shall be reported only when specifically provided for in the lease. Easements, rights-of-way, and encroachments shall not be reported.

Block 11. *Usage code and classification.*—Enter the predominant use and related code of land area or site as of the effective date of the report. A breakdown of secondary usages is not required.

Leased land shall be classified on the same basis as federally owned land except for post offices. Land leased in conjunction with a post office and used predominantly as a general service and access area shall be reported as Code 14. Post Office Land. Applicable definitions of all usage categories, other than post office land, are contained in attachment 1a of this circular.

Blocks 12 and 13. *Area, urban and rural.*—Enter the total acreage for every usage code reported in block 11, rounded to the nearest 10th of an acre. If acreage to be reported is a whole number, enter "0" to the right of the decimal, e. g., 10.0. A minimum report shall be one tenth of an acre, e. g., 0.1.

Urban: For purposes of this report, land shall be classified as urban when (1) located in an incorporated place of 2,500 or more, (2) in a densely settled unincorporated place of 2,500 or more, or (3) in a densely settled urban fringe area around cities of 50,000 or more. (Reference: United States Summary and Maps in Volume I of the 1950 Population Census, which lists urban places in each State). Enter in this block the total acreage of urban land acquired for each usage category reported in block 11.

Rural: Classify as rural all properties not covered under "urban" as defined above. Enter in this block the total acreage of rural land for each usage category reported in block 11.

d. Buildings

Block 14. *Usage code and classification.*—For purposes of this report, the predominant use of the space in each leased building location, as of the effective date of the report, shall govern its classification. Every entry in this block requires a square footage entry in block 16.

Leased buildings shall be classified on the same basis as federally owned buildings, except for post offices. Buildings or portions of buildings leased for use as post offices should be reported as Code 14. Post Office.

Applicable definitions of all usage categories, other than post offices, are contained in attachment 1a of this circular.

Block 15. *Number of locations.*—Enter the number of building locations for each applicable usage classification printed in block 14.

Block 16. *Floor area leased—Total square feet.*—Enter the square feet of floor area under lease for each class of building reported. Include the total floor area under lease, regardless of any secondary usages or areas used by other occupying agencies under permit or other arrangements.

e. Other structures and facilities

Block 17. Place a check mark in the space provided in block 17 if the lease provides for the rental of any structures or facilities.

Block 18. Enter the usage classification and a brief description of leased structures or other facilities. The usage classification applicable to the federally owned real property, as defined in attachment 1a, shall also be used exclusively for reporting leased structures and facilities in this block.

f. Lease terms

When the report covers a single lease, entries shall be made in blocks 19 through 23.

When a consolidated report is made covering leases within the same installation, State, country, or city, entries shall be made only in block 19 and block 23.

Block 19. *Number of leases.*—Enter the number of leases included in this report.

Block 20. *Effective date.*—Enter the numerical designation, using six digits, for the month and year that the current lease became effective, e. g., 06–1941 for June 1941.

Block 21. *Expiration date.*—Enter the numerical designation for the month and year that the current lease will terminate, e. g., 12–1959 for December 1959. If any option has been exercised, the expiration date of the extended period shall be used. In no case shall this date be prior to the effective date of this report. When the expiration date of the lease is indefinite, such as in a month-to-month or year-to-year lease, enter 99–9999.

Block 22. *Period renewal option.*—When the agreement provides that the United States Government may renew the lease beyond the expiration date of the current lease, enter the remaining renewal period to the nearest whole year using two digits, e. g., (3 years) 03. Enter an "X" in this block if one of the following conditions exists: (1) the lease contains no renewal provision; (2) the renewal option is for less than 6 months; (3) the expiration date of the lease is indefinite.

Block 23. *Annual rental rate.*—Enter the annual rental rate for the leased property to the nearest whole dollar. When the rental period is less than 1 year or the rental is paid on a monthly, daily, or other than an annual basis, convert the rate to an annual basis. If the rental is nominal or free, but the lease provides for payments to the lessor for utilities and/or services, enter the annual rental rate as specified in the lease. The other amounts paid to the lessor shall not be included in the rental figure. If the agency wishes to report such payments, they shall be entered in the "Remarks" block.

g. Remarks

Block 24. *Remarks.*—If it is necessary to clarify or expand any entries beyond the space provided in the various blocks, make such notations in this block and continue, as necessary, on the reverse of the form.

h. Signature and date

Block 25. *Prepared by.*—Type in the name and title of the official responsible for the preparation of the report.

Block 26. *Signature.*—The official designated in block 25 shall sign his name in this block.

Block 27. *Date.*—Enter the date on which the report was prepared.

Attachment 4

GENERAL SERVICES ADMINISTRATION **COMPARATIVE SUMMARY OF PROPERTIES LEASED TO U. S. GOVERNMENT** *(For Instructions see GSA Circular No. 80)*	FORM APPROVED BUDGET BUREAU NO. 29-R111.2	COMPARATIVE SUMMARY AS OF June 30, 19__ & June 30, 19__ FOR PROPERTIES ☐ IN U.S. ☐ OUTSIDE U.S.

REPORTING AGENCY

BUREAU OR OTHER MAJOR ORGANIZATION

LINE NO. (a)	ITEM (b)	SUMMARY CURRENT GSA FORMS 1108A (c)	SUMMARY PRIOR GSA FORMS 1108A (d)	DIFFERENCE (e)
1.	TOTAL NUMBER OF REPORTS			
2.	TOTAL NUMBER OF LEASES			
3.	TOTAL ACRES OF LAND LEASED *(Urban and Rural)*			
4.	TOTAL NUMBER OF BUILDING LOCATIONS			
5.	TOTAL FLOOR AREA LEASED *(Sq. Ft.)*			
6.	TOTAL ANNUAL RENTAL	$	$	$

REMARKS

PREPARED BY *(Type name and title)*	SIGNATURE	DATE

GSA MASH-80-98-19530 GSA FORM 1209A MAY 1959

Attachment 4a

Instructions for the Preparation of GSA Form 1209A: Comparative Summary of Properties Leased to United States Government

1. GENERAL INSTRUCTIONS

The "Comparative Summary of Properties Leased to United States Government," shall be prepared on GSA Form 1209A by each reporting agency, for each bureau or comparable major organizational unit. A separate GSA Form 1209A shall be prepared, as of June 30 each year, covering leased real property (*a*) in the United States, and (*b*) outside the United States. An original and one copy of this form, together with the related GSA Forms 1166A, shall be submitted to the General Services Administration by October 1.

The GSA Form 1209A is intended to provide (*a*) control over individual inventory reports on leased properties submitted on GSA Form 1166A for the current year, and (*b*) a comparison between data previously reported and the current report to show changes in leases between inventory reports.

2. SPECIFIC INSTRUCTIONS

a. Summary identification

Check the applicable block in the upper right-hand corner of the form to indicate if the summary is for real property located (*a*) in the United States, or (*b*) outside the United States. Enter the effective date of the report.

b. Agency and bureau identification

Reporting agency.—Enter in this block the name of the reporting agency, that is, the controlling department, commission, administration, or authority. For example: Department of Commerce, Atomic Energy Commission, Veterans' Administration, or Tennessee Valley Authority.

Bureau or other major organization.—Enter in this block the name of the bureau, or comparable major organizational unit, within the reporting agency; for example, National Bureau of Standards.

c. Summary data

Column (c) current GSA Forms 1166A.—This column shall contain a summarization and consolidation of statistics included in the Annual Reports of Real Property Leased to United States Government, GSA Forms No. 1166A, submitted for the current inventory. Data for each line of this column shall be entered as described below.

Line 1. Enter the number of GSA Forms No. 1166A submitted in the current report.

Line 2. Enter the total number of leases in effect on the inventory date by adding the entries in block 19 of all GSA Forms 1166A submitted.

Line 3. Enter the total acreage leased by adding the totals of blocks 12 and 13 of all GSA Forms 1166A submitted.

Line 4. Enter the total number of building locations leased bv adding the totals of block 15 on all GSA Forms 1166A submitted.

Line 5. Enter the total square feet of floor area leased by adding the totals of block 16 of all GSA Forms No. 1166A submitted.

Line 6. Enter the total annual rental reported for leased real property by adding the entries in block 23 of all GSA Forms 1166A submitted.

Column (d) prior GSA Forms 1166A.—This column shall not be completed for the first year an agency submits its report. Data for completion of this column shall be obtained from the previous year's detailed listing of leases furnished to each agency by the General Services Administration.

Column (e) difference.—Enter on each line the result of column (c) minus column (d). Enter negative quantities in parentheses, e. g., (312). Column (e) shall not be completed for the initial report submitted by an agency.

d. Signature and date

Prepared by.—Type in the name and title of the official responsible for the preparation of the report.

Signature.—The official designated as responsible for the preparation of the report shall sign his name in this block.

Date.—Enter date on which the report was prepared.

e. Remarks

Significant changes in leases between the prior and current report shall be explained or commented on in this block. When as a result of a new program, or termination of an old program, an agency's leasing activity changes, the cause thereof shall be noted. Property management activities of a bureau or other major organization which result in net economies to the Government shall be explained. Program plans which will affect future leasing operations shall also be noted. All items which the bureau believes would interest the Congress, regulatory executive agencies, or the general public shall be described in this block.

Attachment 5

Major Cities by State

Alabama
Birmingham
Montgomery
Tuscaloosa

Arizona
Phoenix

Arkansas
Little Rock

California
Fresno
Los Angeles
Oakland
Sacramento
San Diego
San Francisco
Santa Barbara

Colorado
Denver

Connecticut
Bridgeport
Hartford
New Haven

Delaware
Wilmington

Florida
Jacksonville
Miami

Georgia
Atlanta
Columbus
Macon
Savannah

Idaho
Boise

Illinois
Aurora
Chicago
Springfield
Waukegan

Indiana
Indianapolis
South Bend

Iowa
Council Bluffs
Des Moines
Sioux City

Kansas
Kansas City
Topeka
Wichita

Kentucky
Lexington
Louisville

Louisiana
New Orleans
Shreveport

Maryland
Baltimore

Massachusetts
Boston
Lowell
Lynn
New Bedford
Springfield
Worcester

Michigan
Detroit
Grand Rapids
Lansing

Minnesota
Minneapolis
St. Paul

Mississippi
Jackson

Missouri
Kansas City
St. Joseph
St. Louis
Springfield

Montana
Billings
Butte
Great Falls

Nebraska
Lincoln
Omaha

New Hampshire
Manchester

New Jersey
Camden
Newark
Trenton

New Mexico
Albuquerque

New York
Albany
Buffalo
New York City
Rochester
Syracuse

North Carolina
Charlotte
Greensboro
Raleigh
Winston-Salem

North Dakota
Fargo

Ohio
Akron
Canton
Cincinnati
Cleveland
Columbus
Dayton
Toledo
Youngstown

Oklahoma
Oklahoma City

Oregon
Portland

Pennsylvania
Allentown
Harrisburg
Philadelphia
Pittsburgh
Reading
Scranton
Wilkes-Barre

Rhode Island
Providence

South Carolina
Columbia
Greenville
Spartanburg

Tennessee

Chattanooga
Knoxville
Nashville
Memphis

Texas

Austin
Beaumont
Corpus Christi
Dallas
El Paso
Fort Worth
Galveston
Houston
San Antonio
Waco

Utah

Salt Lake City

Virginia

Lynchburg
Norfolk
Richmond
Roanoke

Washington

Everett
Seattle
Spokane
Tacoma
Yakima

West Virginia

Huntington

Wisconsin

Madison
Milwaukee

The District of Columbia

Land____
Building

To

[1] Estimat

NOTE.—P
New House
tional Hous
Garage, Ca
Garden and

Realty Inventory of the Architect of the Capitol as of June 30, 1959

[Current estimated evaluation of real property]

Land	$90, 839, 759
Buildings and improvements	276, 752, 556
Total real property	[1] 367, 592, 315

[1] Estimated present-day evaluation.

Note.—Properties included are: U.S. Capitol Building, Old and New Senate Office Buildings, Old and New House Office Buildings and Grounds, site of an additional Senate Office Building, site for an additional House Office Building and appurtenant facilities for the House of Representatives, Legislative Garage, Capitol Power Plant, Main and Annex Library of Congress Buildings and Grounds, U.S. Botanic Garden and Nursery, U.S. Supreme Court Building and Grounds, and U.S. Court of Claims Building.

Architect of the Capitol

REPORT OF FEDERAL REAL PROPERTY AS OF JUNE 30, 1959

U.S. Capitol buildings and grounds

Properties under legislative branch of the Government, occupied by the Congress.

Land:

Acquired by purchase.
Acquired: 1791 to 1959.
Area: 157 acres.
Cost: $22,013,271.
(Includes site acquired in 1949–59 for additional office building for U.S. Senate and in 1956–57 for additional office building and appurtenant facilities for U.S. House of Representatives.)

Buildings:

U.S. Capitol, Senate, and House Office Buildings and Legislative Garage.
Constructed: 1793 to 1959.
Floor area: 2,735,000 square feet.
Cost: $92,000,000 (to June 30, 1959).

1. Occupancy and use of these buildings and grounds controlled by the Congress.
2. Assignment and reassignment of space in Capitol under Speaker of House of Representatives and Senate Committee on Rules and Administration; in Senate Office Building under Senate Committee on Rules and Administration; in Old and New House Office Buildings under House Office Building Commission; in Legislative Garage under Vice President and Speaker of the House.
3. Architect of the Capitol has the physical care of these properties.

Capitol Power Plant

Property under the legislative branch of the Government. Supplies heat and air-conditioning refrigeration for the Capitol, Senate, and House Office Buildings; heat for the Library of Congress Buildings, U.S. Botanic Garden, U.S. Supreme Court Building, Legislative Garage, Government Printing Office, Washington City Post Office, and Folger Shakespeare Library.

Land:

Acquired by transfer.
Acquired: 1904.
Area: 6 acres.
Cost: Transferred without cost by act of Congress.

Buildings:

Main powerplant building: 244 by 117 feet, with maximum height of 85 feet.

Annex powerplant building: 90 by 50 feet, 2 stories high.

Refrigeration plant building: 123 by 80 feet, height approximately 38 feet.

Walk-through tunnels, containing steam and chilled water distribution lines.

Constructed: 1904 to 1954.

Cost: $17,800,000 (to June 30, 1959).

1. Architect of the Capitol has the physical care and operation of plant.

2. Plant under control of the House Office Building Commission.

Library of Congress buildings

Properties under legislative branch of the Government, occupied by the Library of Congress.

Land:

Acquired by purchase.

Acquired: 1886 to 1932.

Area: 15 acres.

Cost: $1,496,779.

Buildings:

Main and annex buildings, Library of Congress.

Constructed: 1889 to 1938.

Floor area: 1,600,000 square feet.

Cost: $20,938,800 (to June 30, 1959).

1. Occupancy and use of buildings and grounds controlled by the Congress.

2. Architect of the Capitol has structural and mechanical care of these properties.

3. All other care, including assignment and reassignment of space, under the Librarian of Congress.

U.S. Botanic Garden

Properties under legislative branch of the Government, occupied by the U.S. Botanic Garden, including Poplar Point Nursery.

Land:

Acquired by purchase, transfer, and public domain.

Acquired: 1851 to 1946.

Area: 33 acres.

Cost: $981,140.

Buildings:

Conservatories, greenhouses, office, storage and potting sheds.

Constructed: 1873 to 1933.

Floor area: 89,000 square feet.

Cost: $1,135,300 (to June 30, 1959).

1. Architect of the Capitol serves as Acting Director of U.S. Botanic Garden.

2. Botanic Garden under control of Joint Committee on the Library.

U.S. Supreme Court building

Property under the Chief Justice of the United States, occupied by the U.S. Supreme Court and the Administrative Office of the United States Courts.

Land:

Acquired by purchase.

Acquired: 1929–30.

Area: 8 acres.

Cost: $1,768,741.

Building:

U.S. Supreme Court Building.

Constructed: 1931–35.

Floor area: 392,737 square feet.

Cost: $10,575,800 (to June 30, 1959).

1. Occupancy and use of building and grounds controlled by the Congress.

2. Architect of the Capitol has structural and mechanical care of building.

3. All other care under Marshal of the Court, except assignment and reassignment of space which is under the Court.

U.S. Court of Claims buildings

Property occupied by and under the control of the U.S. Court of Claims.

Land:

Acquired by purchase.

Acquired: 1901–02.

Area: One-half acre.

Cost: $100,000.

Buildings:

U.S. Court of Claims buildings.

Acquired in 1902.

Floor area: 37,000 square feet.

Cost: $245,000 (to June 30, 1959).

1. Occupancy and use of building and grounds controlled by the Congress.

2. Architect of the Capitol has structural and mechanical care of the buildings.

3. All other care, including assignment and reassignment of space, under the court.

PART VI

INVESTMENTS IN RELATED AREAS (REALTY) OF THE EXECUTIVE AGENCIES, OFFICES, AND ESTABLISHMENTS OF THE UNITED STATES GOVERNMENT, INCLUDING THE DEPARTMENT OF DEFENSE, COVERING INVESTMENTS NOT INCLUDED IN OVERALL REPORT, AS OF JUNE 30, 1959

WORL
CIES
INCI
IN (
JUN

Executi
Unite
Co
Les
Rea

T

Departm
Co
Dep
c

Dep
C
p

Dep
co

Total, civ
Total, D
functio

Gr

Worldwide Related Realty Inventory of the Executive Agencies, Offices, and Establishments of the U.S. Government, Including the Department of Defense, Covering Investments in (Related) Areas Not Included in Overall Report, as of June 30, 1959

[In thousands of dollars]

Executive agencies, offices, and establishments of the United States Government:		
Construction in progress		$1,485,834
Leasehold improvements		120,356
Real-estate collateral acquired		219,277
Total		1,825,467
Department of Defense:		
Corps of Engineers, Civil Works Division		$1,942,000
Department of the Army (construction in progress; cost of work in place):		
Continental United States	$278,000	
Territories and possessions (including Alaska)	76,000	
Foreign countries	163,000	
		517,000
Department of the Navy (including the Marine Corps) (construction in progress; cost of work in place):		
Continental United States	463,000	
Territories and possessions (including Alaska)	62,000	
Foreign countries	368,000	
		893,000
Department of the Air Force (construction in progress; cost of work in place):		
Continental United States	1,445,000	
Territories and possessions (including Alaska)	70,000	
Foreign countries	330,000	
		1,845,000
Total		5,197,000

RECAPITULATION

Total, civilian agencies	$1,825,467
Total, Department of Defense, including Corps of Engineers, civil functions	5,197,000
Grand total	7,022,467

Related real property of selected departments and agencies other than the Department of Defense as of June 30, 1959

[In thousands of dollars]

	Construction in progress	Leasehold improvements	Real-estate collateral acquired	Total
DEPARTMENTS				
Agriculture	218	284	678	1,180
Commerce	2,440	2,563		5,003
Health, Education, and Welfare	7,667			7,667
Interior	593,273	49,020		642,293
Justice	2,312			2,312
Labor				
Post Office				
State	4,046			4,046
Treasury	106		757	863
Subtotal	610,062	51,867	1,435	663,364
OTHER AGENCIES				
Legislative branch	1,338			1,338
The Judiciary				
Executive Office of the President				
Funds appropriated to the President	253	346	118	717
General Services Administration	178,153	8,683		186,836
Housing and Home Finance Agency		813	153,918	154,731
Atomic Energy Commission	249,757	3,483		253,240
Export-Import Bank of Washington				
Farm Credit Administration				
Federal Aviation Agency		481		481
Federal Deposit Insurance Corporation				
Federal Home Loan Bank Board			134	134
National Aeronautics and Space Administration	108,851			108,851
Panama Canal	11,748			11,748
St. Lawrence Seaway Development Corporation	119,952			119,952
Small Business Administration			680	680
Tennessee Valley Authority	122,612	54,549		177,161
U.S. Information Agency				
Veterans' Administration	76,889	102	62,992	139,983
All other independent offices	6,219	32		6,251
Subtotal	875,772	68,489	217,842	1,162,103
Grand total	1,485,834	120,356	219,277	1,825,467

NOTE.—All assets herein reported are shown in gross amounts with no deductions for allowances for depreciation. Only wholly Government-owned corporation assets and other wholly owned assets are included. Assets held under trust arrangements and interagency assets are excluded. The assets are in the main valued at acquisition cost (known or estimated). This table does not include figures for construction in progress for the Department of Defense since such information is reported under real and personal property of the Department of Defense in another section of this report

Related real property as of June 30, 1959

[In thousands of dollars]

	Construction in progress	Leasehold improvements	Real-estate collateral acquired	Total
DEPARTMENT OF AGRICULTURE				
Agricultural Research Service	45	150		195
Extension Service				
Farmer Cooperative Service				
Soil Conservation Service				
Agricultural Conservation Program Service				
Agricultural Marketing Service				
Foreign Agricultural Service				
Commodity Exchange Authority				
Soil bank program				
Commodity Stabilization Service				
Commodity Credit Corporation				
Federal Crop Insurance Corporation				
Rural Electrification Administration				
Farmers Home Administration			678	678
Office of the General Counsel				
Office of the Secretary				
Office of Information				
Library				
Forest Service	173	134		307
Total, Agriculture	218	284	678	1,180
DEPARTMENT OF COMMERCE				
General administration		91		91
Bureau of the Census				
Coast and Geodetic Survey				
Maritime Administration	2,430	2,121		4,551
Inland Waterways Corporation				
Patent Office				
Bureau of Public Roads				
National Bureau of Standards	10	351		361
Weather Bureau				
Total, Commerce	2,440	2,563		5,003
DEPARTMENT OF HEALTH, EDUCATION, AND WELFARE				
Food and Drug Administration				
Freedmen's Hospital				
Howard University				
Office of Education				
Office of Vocational Rehabilitation				
Public Health Service				
St. Elizabeths Hospital	7,667			7,667
Social Security Administration				
Office of the Secretary				
Total, Health, Education, and Welfare	7,667			7,667
DEPARTMENT OF THE INTERIOR				
Bonneville Power Administration	18,332	46,137		64,469
Southeastern Power Administration				
Southwestern Power Administration	897	1,085		1,982
Bureau of Land Management	1,443			1,443
Bureau of Indian Affairs	52,949			52,949
Bureau of Reclamation	387,897	361		388,258
Geological Survey				
Bureau of Mines	1,188	1,437		2,625
National Park Service	110,855			110,855
Fish and Wildlife Service	8,315			8,315
Office of Territories	11,397			11,397
Virgin Islands Corporation				
Office of the Secretary				
Total, Interior	593,273	49,020		642,293
DEPARTMENT OF JUSTICE				
Legal activities and general administration				
Federal Bureau of Investigation				
Immigration and Naturalization Service				
Federal prison system	2,312			2,312
Total, Justice	2,312			2,312

Related real property as of June 30, 1959—Continued

[In thousands of dollars]

	Construction in progress	Leasehold improvements	Real-estate collateral acquired	Total
DEPARTMENT OF LABOR				
Department of Labor				
POST OFFICE DEPARTMENT				
Post Office Department—postal fund				
STATE DEPARTMENT				
Department of State	4,046			4,046
TREASURY DEPARTMENT				
Office of the Secretary				
Bureau of Accounts				
Foreign currency acquired without dollars				
Miscellaneous loans and certain other assets				
Bureau of the Public Debt				
Office of the Treasurer				
Bureau of Customs				
Internal Revenue Service			757	757
Bureau of Narcotics				
U.S. Secret Service				
Bureau of the Mint				
Bureau of Engraving and Printing	106			106
Coast Guard				
Exchange Stabilization Fund				
Comptroller of the Currency				
Total, Treasury	106		757	863
LEGISLATIVE BRANCH				
Senate				
House of Representatives				
Architect of the Capitol				
Library of Congress				
General Accounting Office				
Government Printing Office	1,338			1,338
Total, legislative branch	1,338			1,338
THE JUDICIARY				
Supreme Court of the United States				
All other				
Total, Judiciary				
EXECUTIVE OFFICE OF THE PRESIDENT				
The White House Office				
Bureau of the Budget				
Council of Economic Advisers				
National Security Council				
Office of Civil and Defense Mobilization				
President's Committee on Fund Raising Within the Federal Service				
Total, Executive Office of the President				
FUNDS APPROPRIATED TO THE PRESIDENT				
Mutual security:				
Mutual security program (ICA)		345		345
Mutual security loans (Export-Import Bank of Washington)				
Development Loan Fund				
Foreign investment guaranty fund				
Defense production expansion:				
Export-Import Bank of Washington				
General Services Administration	253	1		254
Interior Department (Defense Minerals Exploration Administration)				
Treasury Department			118	118
Total funds appropriated to the President	253	346	118	717

Related real property as of June 30, 1959—Continued

[In thousands of dollars]

	Construction in progress	Leasehold improvements	Real-estate collateral acquired	Total
GENERAL SERVICES ADMINISTRATION				
Real property activities				
Personal property activities				
Public Works Administration (in liquidation)				
Stockpiling activities	3			3
General activities		2,592		2,592
All other	178,150	6,091		184,241
Total, General Services Administration	178,153	8,683		186,836
HOUSING AND HOME FINANCE AGENCY				
Office of the Administrator:				
College housing loans				
Public facility loans				
Public works planning fund				
Revolving fund (liquidating program)		813	1,121	1,934
Urban renewal fund				
Community disposal operations fund				
All other				
Federal National Mortgage Association			2,637	2,637
Federal Housing Administration			150,160	150,160
Public Housing Administration				
Total, Housing and Home Finance Agency		813	153,918	154,731
ATOMIC ENERGY COMMISSION				
Atomic Energy Commission	249,757	3,483		253,240
EXPORT-IMPORT BANK OF WASHINGTON				
Export-Import Bank of Washington				
FARM CREDIT ADMINISTRATION				
Investment in banks for cooperatives				
Federal Farm Mortgage Corporation				
Investment in Federal intermediate credit banks				
Production credit associations investment fund				
Administrative expense limitation				
Total, Farm Credit Administration				
FEDERAL AVIATION AGENCY				
Federal Aviation Agency		481		481
FEDERAL DEPOSIT INSURANCE CORPORATION				
Federal Deposit Insurance Corporation				
FEDERAL HOME LOAN BANK BOARD				
Federal Home Loan Bank Board revolving fund				
Federal Savings and Loan Insurance Corporation			134	134
Total, Federal Home Loan Bank Board			134	134
NATIONAL AERONAUTICS AND SPACE ADMINISTRATION				
National Aeronautics and Space Administration	108,851			108,851
PANAMA CANAL				
Canal Zone Government	2,066			2,066
Panama Canal Company:				
Panama Canal Company fund	8,139			8,139
Panama Canal Bridge	1,543			1,543
Total, Panama Canal	11,748			11,748

Related real property as of June 30, 1959—Continued

[In thousands of dollars]

	Construction in progress	Leasehold improvements	Real-estate collateral acquired	Total
ST. LAWRENCE SEAWAY DEVELOPMENT CORPORATION				
St. Lawrence Seaway Development Corporation	119,952			119,952
SMALL BUSINESS ADMINISTRATION				
Small Business Administration			680	680
TENNESSEE VALLEY AUTHORITY				
Tennessee Valley Authority	122,612	54,549		177,161
U.S. INFORMATION AGENCY				
U.S. Information Agency				
VETERANS' ADMINISTRATION				
Canteen service revolving fund				
Direct loans to veterans and reserves			1,174	1,174
Loan guarantee program			61,818	61,818
All other	76,889	102		76,991
Total, Veterans' Administration	76,889	102	62,992	139,983
ALL OTHER INDEPENDENT OFFICES				
American Battle Monuments Commission	6,219			6,219
Civil Aeronautics Board				
Civil Service Commission:				
Investigations				
All other				
Commission on Civil Rights				
Federal Coal Mine Safety Board of Review				
Federal Mediation and Conciliation Service				
Federal Power Commission				
Federal Trade Commission				
Foreign Claims Settlement Commission				
Historical and memorial commissions:				
Boston National Historic Sites Commission				
Civil War Centennial Commission				
Corregidor-Bataan Memorial Commission				
Hudson-Champlain Celebration Commission				
Lincoln Sesquicentennial Commission				
Theodore Roosevelt Centennial Commission				
Indian Claims Commission				
Interstate Commerce Commission				
National Capital Planning Commission				
National Labor Relations Board				
National Mediation Board				
National Science Foundation		32		32
Outdoor Recreation Resources Review Commission				
Renegotiation Board				
River basin study commissions:				
River Basin Study Commission for South Carolina-Georgia-Alabama-Florida				
River Basin Study Commission for Texas				
Securities and Exchange Commission				
Selective Service System				
Smithsonian Institution				
Subversive Activities Control Board				
Tariff Commission				
Tax Court of the United States				
Total, all other independent offices	6,219	32		6,251
Grand total	1,485,834	120,356	219,277	1,825,467

NOTE.—All assets herein reported are shown in gross amounts with no deductions for allowances for depreciation. Only wholly Government-owned corporation assets and other wholly owned assets are included. Assets held under trust arrangements and interagency assets are excluded. The assets are in the main valued at acquisition cost (known or estimated). This table does not include figures for construction in progress for the Department of Defense since such information is reported under real and personal property of the Department of Defense in another section of this report.

PART VII

REALTY INVENTORY OF EXECUTIVE AGENCIES, OFFICES, AND ESTABLISHMENTS OF THE UNITED STATES GOVERNMENT, INCLUDING THE DEPARTMENT OF DEFENSE, LOCATED IN THE TERRITORIES AND POSSESSIONS OF THE UNITED STATES AND IN FOREIGN COUNTRIES, AS OF JUNE 30, 1959

Rented real property as of June 30, 1959—Continued

[In thousands of dollars]

	Capitalized cost to Government	Leasehold improvements	Unamortized capitalized improvements	Total
ST. LAWRENCE SEAWAY DEVELOPMENT CORPORATION				
St. Lawrence Seaway Development Corporation	[illegible]			[illegible]
SMALL BUSINESS ADMINISTRATION				
Small Business Administration			[illegible]	[illegible]
TENNESSEE VALLEY AUTHORITY				
Tennessee Valley Authority	[illegible]	[illegible]		[illegible]
U.S. INFORMATION AGENCY				
U.S. Information Agency				
VETERANS' ADMINISTRATION				
Veterans' Administration				
Total, Veterans' Administration	[illegible]	[illegible]	[illegible]	[illegible]
Total, all other independent offices	[illegible]	[illegible]		[illegible]
Grand total	[illegible]	[illegible]	[illegible]	[illegible]

[illegible]

Realty Inventory of Executive Agencies, Offices, and Establishments of the U.S. Government, Including the Department of Defense, Covering Properties Located in the Territories and Possessions of the United States, and in Foreign Countries, as of June 30, 1959

[Cost in thousands of dollars]

Civilian executive agencies, offices, and establishments: Outside the United States	$940, 493
Department of Defense:	
Civilian functions—Corps of Engineers (possessions, including Alaska)	7, 000
Military functions:	
Department of the Army:	
Possessions and Territories (including Alaska)	630, 000
Foreign countries	646, 000
Total	1, 276, 000
Department of the Navy (including the Marine Corps):	
Possessions and Territories (including Alaska)	1, 386, 000
Foreign countries	469, 000
Total	1, 855, 000
Department of the Air Force:	
Possessions and Territories (including Alaska)	1, 306, 000
Foreign countries	2, 682, 000
Total	3, 988, 000
Grand total	8, 066, 493

Reality Inventory of Executive Agencies, Offices, and Establishments of the U.S. Government, Including the Department of Defense, Covering Properties Located in the Territories and Possessions of the United States, and in Foreign Countries, as of June 30, 1959

[Cost in thousands of dollars]

Civilian executive agencies, offices, and establishments: Outside the United States	8010, 493
Department of Defense:	
Civilian functions—Corps of Engineers (possessions, including Alaska)	7, 000
Military functions:	
Department of the Army:	
Possessions and Territories (including Alaska)	630, 000
Foreign countries	646, 000
Total	1, 276, 000
Department of the Navy (including the Marine Corps):	
Possessions and Territories (including Alaska)	1, 386, 000
Foreign countries	469, 000
Total	1, 855, 000
Department of the Air Force:	
Possessions and Territories (including Alaska)	1, 306, 000
Foreign countries	2, 682, 000
Total	3, 988, 000
Grand total	8, 006, 493

PART VIII

REALTY DONATED OR ACQUIRED AT NO COST TO THE FEDERAL GOVERNMENT (PREVIOUSLY LISTED AT "ZERO VALUE" OR AT $1, FOR ACCOUNTING PURPOSES), AS OF JUNE 30, 1959

Recapitulation—Federal Realty Donated or Acquired at No Cost to the Federal Government (Previously Listed at "Zero Value" or at $1 for Accounting Purposes, as of June 30, 1959

Estimated present-day evaluation of acreage

[In thousands of dollars]

Department or agency	Number of acres	Evaluation subtotal	Total
Agriculture			
Commerce (continental United States)	31.50	15	15
Defense:			
Military functions:			
Continental United States, excluding Alaska	430,950	111,446	
Alaska, Hawaii, and possessions	1,544	62,288	
Total	432,494		173,734
Civil functions:			
Continental United States, excluding Alaska	36,490	12,525	
Alaska, Hawaii, and possessions	5	315	
Total	36,495		12,840
General Services Administration			
Health, Education, and Welfare	120.7	4	4
Interior:			
Continental United States	61,058.3	48,874	
Puerto Rico	1.7	97	
Total	61,060.0		48,971
Justice (continental United States)	36.59		40
Treasury:			
U.S. Treasury Building	6.7		19,394
Treasury Building Annex	.5		3,179
Bureau of Customs	6.0		34
U.S. Coast Guard:			
Continental United States	3,591.9		4,712
Puerto Rico, Hawaii, and foreign	868.6		1,090
Grand total	534,771.49		264,013

THE ASSISTANT SECRETARY OF COMMERCE,
Washington, D.C., October 27, 1959.

Hon. WILLIAM L. DAWSON,
House of Representatives, Washington, D.C.

DEAR MR. DAWSON: This is in response to your letter of March 9, 1959, in which you asked for a report by November 1, 1959, of Department of Commerce acreage listed at "no value" or recorded at $1 for accounting purposes.

The desired information is as follows:

Location	Usage	Number of acres	Estimated present-day evaluation
Surrey Mountain, N.H.	Secular chain station, magnetic repeat program.	7.2	$3,000
Outwood, Ky.	do	3.00	500
Fairbanks, Alaska	Apartment site	.4	8,700
Silvertip, Alaska	Road maintenance site.	20	2,000
Total		31.50	14,800

Sincerely yours,

GEO. T. MOORE, *Administration.*

Department of Defense

Washington, D.C.

At the request of the House Committee on Government Operations, an estimate has been made of the current value of the donated land and of the public domain land which is controlled by the Department of Defense. These estimates for either public domain or donated lands are not included in the $151.4 billion book value total of the real and personal property for military use or the $6.4 billion total for civil functions.

The estimates for public domain lands are shown in tables 4 and 5. Table 4 shows total estimates for military and civil functions separately, and table 5 distributes the estimates for military functions by military department.

The estimates for the lands donated to the Department of Defense are shown in tables 6 and 7. Table 6 shows total estimates for military and civil functions separately, and table 7 distributes the estimates for military functions by military department.

The types of activities on the donated lands used for military and civil functions include:

MILITARY FUNCTIONS

Reserve training centers	Naval air stations
National Guard training	Naval stations
Military headquarters	Shipyards
Hospitals	Housing annexes
Depots	Radio ranges
Industrial College of the Armed Forces	Cemeteries

CIVIL FUNCTIONS

Flood control	Harbor and port terminals
Navigation	Storage
Harbors	

TABLE 6.—*Acreage and estimated present-day valuation of donated land used for military and civil functions—by location as of June 30, 1959*

[Thousands of dollars]

Location	Military functions		Civil functions	
	Acres	Estimated value	Acres	Estimated value
Total	432,494	$173,734	36,495	$12,840
Alaska, Hawaii, and possessions	1,544	62,288	5	315
Continental United States	430,950	111,446	36,490	12,525
Alabama	389	112	22	4
Arizona	60,148	1,320		
Arkansas	5,198	558		
California	68,604	33,832	68	2,217
Colorado	67,001	1,156	792	79
Connecticut	114	159		
Delaware	213	16	276	13
District of Columbia	30	1,200		
Florida	2,796	4,086	7,705	2,676
Georgia	7,972	2,608	9	5
Illinois	1,004	3,255	19	35
Indiana	17	85	2	23
Iowa	410	615	78	1
Kansas	1,912	180		
Kentucky	24	82	124	17
Louisiana	23,947	6,558	740	553
Maine	378	30		
Maryland	34	18		
Massachusetts	169	6,638		
Michigan	126	75	16	23
Minnesota			186	18
Mississippi	11,171	3,820		
Missouri	1,845	354	134	8
Montana	7,182	129		
Nebraska	48	17		
Nevada	10	(1)		
New Hampshire	5	6		
New Jersey	9	130	122	6
New Mexico	8,284	2,894		
New York	1,702	7,831	395	104
North Carolina	2,624	287		
North Dakota	160	16		
Ohio	4,582	894	2	9
Oklahoma	4,533	1,757		
Oregon	963	349	3,402	132
Pennsylvania	58	103	3	(1)
Rhode Island	261	636		
South Carolina	10,132	1,832	18,745	6,455
South Dakota	11	1		
Tennessee	36,656	1,389		
Texas	31,647	9,431		
Utah	15	1		
Virginia	682	3,097	3,400	92
Washington	67,879	13,842	234	7
Wisconsin	4	17	16	50
Wyoming	1	(1)		

[1] Less than $900.

TABLE 7.—*Acreage and estimated present-day valuation of donated land used for military functions, by military department and location as of June 30, 1959*

[Dollars in thousands]

Location	Department of Defense		Army		Navy		Air Force	
	Acres	Estimated value	Acres	Estimated value	Acres	Estimated value	Acres	Estimated value
Total	432,494	$173,734	212,251	$37,999	6,982	$100,544	213,261	$35,191
Alaska, Hawaii, and possessions	1,544	62,288	258	4,449	926	57,839	360	
Continental United States	430,950	111,446	211,993	33,550	6,056	42,705	212,901	35,191
Alabama	389	112	49	85			340	27
Arizona	60,148	1,320	58,417	1,170			1,731	150
Arkansas	5,198	558	11	33			5,187	525
California	68,604	33,832	61,494	1,799	2,486	28,843	4,624	3,190
Colorado	67,001	1,156	5,538	125			61,463	1,031
Connecticut	114	159			114	159		
Delaware	213	16	213	16				
District of Columbia	30	1,200	30	1,200				
Florida	2,796	4,086	41	184	1,479	2,626	1,276	1,276
Georgia	7,972	2,608	131	122	40	40	7,801	2,446
Illinois	1,004	3,255	713	2,380	291	875		
Indiana	17	85	17	85				
Iowa	410	615	410	615				
Kansas	1,912	180	12	5			1,900	175
Kentucky	24	82	24	82				
Louisiana	23,947	6,558	11	20	13	522	23,923	6,016
Maine	378	30	2	2			376	28
Maryland	34	18	26	15			8	3
Massachusetts	169	6,638	5	31	164	6,607		
Michigan	126	75	126	75				
Mississippi	11,171	3,850					11,171	3,850
Missouri	1,845	354	12	20			1,833	334
Montana	7,182	129	5,801	104			1,381	25
Nebraska	48	17					48	17
Nevada	10	(1)					10	(1)
New Hampshire	5	6	5	6				
New Jersey	9	130	3	5	6	125		
New Mexico	8,284	2,894	5,184	318			3,100	2,576
New York	1,702	7,831	525	7,232			1,177	599
North Carolina	2,624	287	14	21			2,610	266
North Dakota	160	16	160	16				
Ohio	4,582	894	7	27			4,575	867
Oklahoma	4,533	1,757	2	75			4,531	1,682
Oregon	963	349	202	254	761	95		
Pennsylvania	58	103	58	103				
Rhode Island	261	636			257	630	4	6
South Carolina	10,132	1,832	1,203	175			8,929	1,657
South Dakota	11	1					11	1
Tennessee	36,656	1,389					36,656	1,389
Texas	31,647	9,431	11,081	3,990	30	71	20,536	5,370
Utah	15	1	15	1				
Virginia	682	3,097	632	3,095			50	2
Washington	67,879	13,842	59,814	10,047	415	2,112	7,650	1,683
Wisconsin	4	17	4	17				
Wyoming	1	(1)	1	(1)				

[1] Less than $500.

DEPARTMENT OF HEALTH, EDUCATION, AND WELFARE,
Washington, D.C., September 24, 1959.

Hon. WILLIAM L. DAWSON,
Chairman, Committee on Government Operations,
House of Representatives, Washington, D.C.

DEAR MR. DAWSON: Attached are the data concerning acreage of real property listed at zero value as requested in your letter of February 16, 1959.

Should you need further assistance, we will be happy to serve you.

Sincerely yours,

RUFUS E. MILES, Jr.,
Director of Administration.

DEPARTMENT OF HEALTH, EDUCATION, AND WELFARE

Recapitulation

Location	Number of acres	Current evaluation of acreage	Location	Number of acres	Current evaluation of acreage
Alaska	19.9	$398	New Mexico	26.8	$268
Do	.3	100	Do	.3	25
Arizona	.8	80	Do	3.0	30
Do	29.5	10	Do	4.3	100
California	.8	390	North Carolina	1.2	55
Kansas	.4	1	North Dakota	1.5	150
Minnesota	3.7	400	Oklahoma	10.0	200
Mississippi	.9	18	Do	8.0	400
Nebraska	.8	100	Do	.1	5
Do	4.5	454	Do	.2	10
Nevada	.2	200	Oregon	1.4	14
New Mexico	1.8	27			
Do	.3	4	Total	120.7	3,430

GENERAL SERVICES ADMINISTRATION
ANNUAL REPORT OF REAL PROPERTY OWNED BY U. S. GOVERNMENT
(For Instructions see GSA Circular No. 80)

FORM APPROVED BUDGET BUREAU NO. 23-2106.3

1. REPORT AS OF: June 30, 1959
2. AGENCY CONTROL NO.: 7513-135
3. GSA CONTROL NO.: 7513-61269
4. NAME OF INSTALLATION (Abbreviate when necessary so as not to exceed 23 letters and spaces): Arctic Health Research
5. REPORTING AGENCY: Dept. of Health, Education, & Welfare
6. BUREAU OR OTHER MAJOR ORGANIZATION: Public Health Service - [redacted]

LOCATION

7. STATE OR COUNTRY: Alaska
8. CITY OR TOWN: Anchorage
9. COUNTY:
10. STREET ADDRESS, RFD, ROUTE NO. OR OTHER LOCAL DESIGNATION: Ft. Richardson, Goose Lake Area

GEOGRAPHICAL CODE	STATE OR CONTINENT	CITY	COUNTY OR COUNTRY
	50	0130	

LAND

11. USAGE CODE (A)	CLASSIFICATION (B)	METHOD(S) OF ACQUISITION (CODE) 12	DATE(S) ACQUIRED 13	AREA (Acres to nearest tenth) URBAN 14	RURAL 15	COST (In thousands of dollars-omit 000) 16
80	Other Land	2	1943	19.9		398.(E)
	TOTAL LAND			19.9		$ 398.(E)

BUILDINGS

17. USAGE CODE (A)	CLASSIFICATION (B)	NUMBER OF BUILDINGS 18	DATE(S) ACQUIRED 19	GROSS FLOOR AREA (Outer dimensions) TOTAL (Sq. Ft.) 20	PERCENT OCCUPIED 21	COST (In thousands of dollars-omit 000) 22
10	OFFICE					
21	HOSPITAL					
22	PRISON					
23	SCHOOL					
29	OTHER INSTITUTIONAL USES					
30	HOUSING					
40	STORAGE					
50	INDUSTRIAL					
60	SERVICE					
80	ALL OTHER (Specify in Remarks)					
99	TRUST BUILDINGS			XXXXXXXXXXXX	XXXXX	XXXXXXXX
	TOTAL BUILDINGS					$ 0

OTHER STRUCTURES AND FACILITIES

23. USAGE CODE (A)	CLASSIFICATION (B)	COST (In thousands of dollars-omit 000) 24	23. USAGE (Cont'd) CODE (A)	CLASSIFICATION (B)	COST (Cont'd) (In thousands of dollars-omit 000) 24
13	HARBOR AND PORT FACILITIES		72	COMMUNICATION SYSTEMS	
15	POWER DEVELOPMENT AND DISTRIBUTION		76	ROADS AND BRIDGES	
16	RECLAMATION AND IRRIGATION		77	RAILROADS	
18	FLOOD CONTROL AND NAVIGATION		78	MONUMENTS AND MEMORIALS	
40	STORAGE (OTHER THAN BUILDINGS)		79	MISC. MILITARY FUNCTIONS	
50	INDUSTRIAL		80	ALL OTHER*	
71	UTILITY SYSTEMS			* (Specify in Remarks)	-0-
	TOTAL COST OTHER STRUCTURES AND FACILITIES				$ 0

25. TOTAL COST, LAND, BUILDINGS, AND OTHER STRUCTURES AND FACILITIES ..... $ 398.(E)

26. REMARKS (Use reverse if more space is required)

Report for the Committee on Government Operations - Land reported to GSA at Zero value.

27. TYPE OF TRANSACTION (Check one only): ☐ 1. NEW ACQUISITION ☐ 2. OMISSION ☐ 3. TRANSFER IN ☐ 4. DISPOSAL ☐ 5. TRANSFER OUT ☐ 6. REVISION

28. PREPARED BY (Type name and title): N. H. Keith, Chief, Real Property Service Section
29. SIGNATURE: N H Keith
30. DATE: 9/18/59

GSA WASH DC 58-15317

GSA FORM 1165 MAY 1958

GENERAL SERVICES ADMINISTRATION
ANNUAL REPORT OF REAL PROPERTY OWNED BY U. S. GOVERNMENT
(For Instructions see GSA Circular No. 20)

FORM APPROVED BUDGET BUREAU NO. 29-R106.3

1. REPORT AS OF: June 30, 19 59
2. AGENCY CONTROL NO.: 7513-130
3. GSA CONTROL NO.: 7513-61095
4. NAME OF INSTALLATION (Abbreviate when necessary so as not to exceed 33 letters and spaces): Indian Health Clinic
5. REPORTING AGENCY: Dept. of Health, Education, & Welfare
6. BUREAU OR OTHER MAJOR ORGANIZATION: Public Health Service - BMS

LOCATION

7. STATE OR COUNTRY: Alaska
8. CITY OR TOWN: Nulato
9. COUNTY:
10. STREET ADDRESS, RFD, ROUTE NO. OR OTHER LOCAL DESIGNATION:

GEOGRAPHICAL CODE	STATE OR CONTINENT	CITY	COUNTY OR COUNTRY
	50	1910	

LAND

11. USAGE CODE (A)	CLASSIFICATION (B)	METHOD(S) OF ACQUISITION (CODE) 12	DATE(S) ACQUIRED 13	AREA (Acres to nearest tenth) URBAN 14	RURAL 15	COST (In thousands of dollars-omit 000) 16
20	Institutional	2	1940		.3	100.(E)
	TOTAL LAND				.3	$ 100(E)

BUILDINGS

17. USAGE CODE (A)	CLASSIFICATION (B)	NUMBER OF BUILDINGS 18	DATE(S) ACQUIRED 19	GROSS FLOOR AREA (Outer dimensions) TOTAL (Sq. Ft.) 20	PERCENT OCCUPIED 21	COST (In thousands of dollars-omit 000) 22
10	OFFICE					
21	HOSPITAL					
22	PRISON					
23	SCHOOL					
29	OTHER INSTITUTIONAL USES	1	1940	910	100	8,000.
30	HOUSING					
40	STORAGE	3	1940	810	100	1,000.
50	INDUSTRIAL					
60	SERVICE					
80	ALL OTHER (Specify in Remarks)					
99	TRUST BUILDINGS			XXXXXXXXXXXX	XXXXX	XXXXXXXX
	TOTAL BUILDINGS	4		1720		$ 9,000.

OTHER STRUCTURES AND FACILITIES

23. USAGE CODE (A)	CLASSIFICATION (B)	COST (In thousands of dollars-omit 000) 24	23. USAGE (Cont'd) CODE (A)	CLASSIFICATION (B)	COST (Cont'd) (In thousands of dollars-omit 000) 24
13	HARBOR AND PORT FACILITIES		72	COMMUNICATION SYSTEMS	
15	POWER DEVELOPMENT AND DISTRIBUTION		76	ROADS AND BRIDGES	
16	RECLAMATION AND IRRIGATION		77	RAILROADS	
18	FLOOD CONTROL AND NAVIGATION		78	MONUMENTS AND MEMORIALS	
40	STORAGE (OTHER THAN BUILDINGS)		79	MISC. MILITARY FUNCTIONS	
50	INDUSTRIAL		80	ALL OTHER*	
71	UTILITY SYSTEMS			* (Specify in Remarks)	

TOTAL COST OTHER STRUCTURES AND FACILITIES ..... $ 0

25. TOTAL COST, LAND, BUILDINGS, AND OTHER STRUCTURES AND FACILITIES ..... $ 9,100.(E)

26. REMARKS (Use reverse if more space is required)

Report for the Committee on Government Operations - Land reported to GSA at Zero value.

27. TYPE OF TRANSACTION (Check one only): ☐ 1. NEW ACQUISITION ☐ 2. OMISSION ☐ 3. TRANSFER IN ☐ 4. DISPOSAL ☐ 5. TRANSFER OUT ☐ 6. REVISION

28. PREPARED BY (Type name and title): N. H. Keith, Chief, Real Property Service Section
29. SIGNATURE: N. H. Keith
30. DATE: 9/16/59

GSA WASH DC 58-15317 GSA FORM 7184 MAY 1959

GENERAL SERVICES ADMINISTRATION
ANNUAL REPORT OF REAL PROPERTY OWNED BY U. S. GOVERNMENT
(For instructions see GSA Circular No. 10)

FORM APPROVED BUDGET BUREAU NO. 22-R108.3

1. REPORT AS OF: June 30, 19 59
2. AGENCY CONTROL NO.: 7513-120
3. GSA CONTROL NO.: 7513-11474
4. NAME OF INSTALLATION (Abbreviate when necessary so as not to exceed 33 letters and spaces): PHS Indian Hospital
5. REPORTING AGENCY: Dept. of Health, Education, & Welfare
6. BUREAU OR OTHER MAJOR ORGANIZATION: Public Health Service, PHS

LOCATION

7. STATE OR COUNTRY: Arizona
8. CITY OR TOWN: Phoenix
9. COUNTY: Maricopa
10. STREET ADDRESS, R.F.D., ROUTE NO. OR OTHER LOCAL DESIGNATION: 1550 E. Indian School Road

GEOGRAPHICAL CODE	STATE OR CONTINENT	CITY	COUNTY OR COUNTRY
	02	0370	013

LAND

11. USAGE CODE (A)	CLASSIFICATION (B)	METHOD(S) OF ACQUISITION (CODE) 12	DATE(S) ACQUIRED 13	AREA (Acres to nearest tenth) URBAN 14	RURAL 15	COST (In thousands of dollars-omit 000) 16
02	Institutional	2	1864-1944	.8		80.(E)
	TOTAL LAND			.8		$ 80.(E)

BUILDINGS

17. USAGE CODE (A)	CLASSIFICATION (B)	NUMBER OF BUILDINGS 18	DATE(S) ACQUIRED 19	GROSS FLOOR AREA (Outer dimensions) TOTAL (Sq. Ft.) 20	PERCENT OCCUPIED 21	COST (In thousands of dollars-omit 000) 22
10	OFFICE					
21	HOSPITAL	1	1916	15,932	100	68,000.
22	PRISON					
23	SCHOOL					
29	OTHER INSTITUTIONAL USES	1	1915	1,537	100	3,000.
30	HOUSING					
40	STORAGE	1	1917	400	100	1,000.
50	INDUSTRIAL					
60	SERVICE					
80	ALL OTHER (Specify in Remarks)					
90	TRUST BUILDINGS			XXXXXXXXXXXX	XXXXXXXXXXXX	
	TOTAL BUILDINGS	3		17,869		$ 72,000.

OTHER STRUCTURES AND FACILITIES

23. USAGE CODE (A)	CLASSIFICATION (B)	COST (In thousands of dollars-omit 000) 24	23. USAGE (Cont'd) CODE (A)	CLASSIFICATION (B)	COST (Cont'd) (In thousands of dollars-omit 000) 24
13	HARBOR AND PORT FACILITIES		72	COMMUNICATION SYSTEMS	
15	POWER DEVELOPMENT AND DISTRIBUTION		76	ROADS AND BRIDGES	
16	RECLAMATION AND IRRIGATION		77	RAILROADS	
18	FLOOD CONTROL AND NAVIGATION		78	MONUMENTS AND MEMORIALS	
40	STORAGE (OTHER THAN BUILDINGS)		79	MISC. MILITARY FUNCTIONS	
50	INDUSTRIAL		80	ALL OTHER*	
71	UTILITY SYSTEMS			* (Specify in Remarks)	

TOTAL COST OTHER STRUCTURES AND FACILITIES ..... $ 0

25. TOTAL COST, LAND, BUILDINGS, AND OTHER STRUCTURES AND FACILITIES ..... $ 72,080.(E)

26. REMARKS (Use reverse if more space is required)

Report for the Committee on Government Operations - Land reported to GSA at Zero value.

27. TYPE OF TRANSACTION (Check one only): ☐ 1. NEW ACQUISITION ☐ 2. OMISSION ☐ 3. TRANSFER IN ☐ 4. DISPOSAL ☐ 5. TRANSFER OUT ☐ 6. REVISION

28. PREPARED BY (Type name and title): N. H. Keith, Chief, Real Property Service Section
29. SIGNATURE: N. H. Keith
30. DATE: 9/16/59

GSA 6ASH DC 58-15317 GSA FORM 1166 (MAY 1958)

GENERAL SERVICES ADMINISTRATION
ANNUAL REPORT OF REAL PROPERTY OWNED BY U. S. GOVERNMENT
(For Instructions see GSA Circular No. 80)

FORM APPROVED BUDGET BUREAU NO. 28-R106.3

1. REPORT AS OF: June 30, 1959
2. AGENCY CONTROL NO.: 7513-110
3. GSA CONTROL NO.: 7513-11486
4. NAME OF INSTALLATION (Abbreviate when necessary so as not to exceed 23 letters and spaces): PHS Indian Hospital
5. REPORTING AGENCY: Dept. of Health, Education, and Welfare
6. BUREAU OR OTHER MAJOR ORGANIZATION: Public Health Service, BMS

LOCATION

7. STATE OR COUNTRY: Arizona
8. CITY OR TOWN: Winslow
9. COUNTY: Navajo
10. STREET ADDRESS, RFD, ROUTE NO. OR OTHER LOCAL DESIGNATION:

GEOGRAPHICAL CODE	STATE OR CONTINENT	CITY	COUNTY OR COUNTRY
	02	0610	017

LAND

11. USAGE CODE (A)	CLASSIFICATION (B)	METHOD(S) OF ACQUISITION (CODE) 12	DATE(S) ACQUIRED 13	AREA (Acres to nearest tenth) URBAN 14	RURAL 15	COST (In thousands of dollars-omit 000) 16
20	Institutional	2	1868-1944		29.5	10.
	TOTAL LAND				29.5	$10.(E)

BUILDINGS

17. USAGE CODE (A)	CLASSIFICATION (B)	NUMBER OF BUILDINGS 18	DATE(S) ACQUIRED 19	GROSS FLOOR AREA (Outer dimensions) TOTAL (Sq. Ft.) 20	PERCENT OCCUPIED 21	COST (In thousands of dollars-omit 000) 22
10	OFFICE					
21	HOSPITAL	1	1908	10,039	100	134,000.
22	PRISON					
23	SCHOOL					
29	OTHER INSTITUTIONAL USES					
30	HOUSING	7	1894-1953	7,628	100	33,000.
40	STORAGE	3	1905-1953	4,299	100	9,000.
50	INDUSTRIAL					
60	SERVICE	1	1918	200	100	1,000.
80	ALL OTHER (Specify in Remarks)					
99	TRUST BUILDINGS			XXXXXXXXXXX	XXXXX	XXXXXXXX
	TOTAL BUILDINGS	12		22,166		$177,000.

OTHER STRUCTURES AND FACILITIES

23. USAGE CODE (A)	CLASSIFICATION (B)	COST (In thousands of dollars-omit 000) 24	23. USAGE (Cont'd) CODE (A)	CLASSIFICATION (B)	COST (Cont'd) (In thousands of dollars-omit 000) 24
13	HARBOR AND PORT FACILITIES		72	COMMUNICATION SYSTEMS	
15	POWER DEVELOPMENT AND DISTRIBUTION		76	ROADS AND BRIDGES	
16	RECLAMATION AND IRRIGATION		77	RAILROADS	
18	FLOOD CONTROL AND NAVIGATION		78	MONUMENTS AND MEMORIALS	
40	STORAGE (OTHER THAN BUILDINGS)		79	MISC. MILITARY FUNCTIONS	
50	INDUSTRIAL		80	ALL OTHER*	1,000
71	UTILITY SYSTEMS			* (Specify in Remarks)	
	TOTAL COST OTHER STRUCTURES AND FACILITIES				$1,000.

25. TOTAL COST, LAND, BUILDINGS, AND OTHER STRUCTURES AND FACILITIES ..... $ 178,010. (E)

26. REMARKS (Use reverse if more space is required)

Report for the Committee on Government Operations - Land reported to GSA at Zero value.

27. TYPE OF TRANSACTION (Check one only): ☐ 1. NEW ACQUISITION ☐ 2. OMISSION ☐ 3. TRANSFER IN ☐ 4. DISPOSAL ☐ 5. TRANSFER OUT ☐ 6. REVISION

28. PREPARED BY (Type name and title): N. H. Keith, Chief, Real Property Service Section
29. SIGNATURE: N. H. Keith
30. DATE: 9/16/59

GSA WASH DC 58-15317

GSA FORM 1140 MAY 1958

GENERAL SERVICES ADMINISTRATION

ANNUAL REPORT OF REAL PROPERTY OWNED BY U. S. GOVERNMENT

(For instructions see GSA Circular No. 80)

FORM APPROVED BUDGET BUREAU NO. 29-R106.3

REPORT AS OF June 30, 19 59

1. AGENCY CONTROL NO. 7513-120

2. GSA CONTROL NO. 7513-12677

4. NAME OF INSTALLATION (Abbreviate when necessary so as not to exceed 25 letters and spaces): PHS Indian School Infm.

5. REPORTING AGENCY: Dept. of Health, Education, & Welfare

6. BUREAU OR OTHER MAJOR ORGANIZATION: Public Health Service, BMS

LOCATION

7. STATE OR COUNTRY: California

8. CITY OR TOWN: Riverside

9. COUNTY: Riverside

10. STREET ADDRESS, RFD, ROUTE NO. OR OTHER LOCAL DESIGNATION:

GEOGRAPHICAL CODE	STATE OR CONTINENT	CITY	COUNTY OR COUNTRY
	04	3070	065

LAND

11. USAGE CODE (A)	CLASSIFICATION (B)	METHOD(S) OF ACQUISITION (CODE) 12	DATE(S) ACQUIRED 13	AREA (Acres to nearest tenth) URBAN 14	RURAL 15	COST (In thousands of dollars-omit 000) 16
20	Institutional	2	1900-1926		.8	390.(E)
	TOTAL LAND				.8	$ 390.(E)

BUILDINGS

17. USAGE CODE (A)	CLASSIFICATION (B)	NUMBER OF BUILDINGS 18	DATE(S) ACQUIRED 19	GROSS FLOOR AREA (Outer dimensions) TOTAL (Sq. Ft.) 20	PERCENT OCCUPIED 21	COST (In thousands of dollars-omit 000) 22
10	OFFICE					
21	HOSPITAL					
22	PRISON					
23	SCHOOL					
29	OTHER INSTITUTIONAL USES	1	1915(E)	8,912	100	16,000.
30	HOUSING					
40	STORAGE					
50	INDUSTRIAL					
60	SERVICE					
90	ALL OTHER (Specify in Remarks)					
99	TRUST BUILDINGS			XXXXXXXXXXXX	XXXXXXXXXXXX	XXXXXXXXXXXX
	TOTAL BUILDINGS	1		8,912		$ 16,000.

OTHER STRUCTURES AND FACILITIES

23. USAGE CODE (A)	CLASSIFICATION (B)	COST (In thousands of dollars-omit 000) 24	23. USAGE (Cont'd) CODE (A)	CLASSIFICATION (B)	COST (Cont'd) (In thousands of dollars-omit 000) 24
13	HARBOR AND PORT FACILITIES		72	COMMUNICATION SYSTEMS	
15	POWER DEVELOPMENT AND DISTRIBUTION		76	ROADS AND BRIDGES	
16	RECLAMATION AND IRRIGATION		77	RAILROADS	
18	FLOOD CONTROL AND NAVIGATION		78	MONUMENTS AND MEMORIALS	
40	STORAGE (OTHER THAN BUILDINGS)		79	MISC. MILITARY FUNCTIONS	
60	INDUSTRIAL		80	ALL OTHER*	
71	UTILITY SYSTEMS			* (Specify in Remarks)	

TOTAL COST OTHER STRUCTURES AND FACILITIES ..... $ 0

25. TOTAL COST, LAND, BUILDINGS, AND OTHER STRUCTURES AND FACILITIES ..... $ 16,390.(E)

26. REMARKS (Use reverse if more space is required)

Report for the Committee on Government Operations - Land reported to GSA at Zero Value.

27. TYPE OF TRANSACTION (Check one only): ☐ 1. NEW ACQUISITION ☐ 2. CHISSION ☐ 3. TRANSFER IN ☐ 4. DISPOSAL ☐ 5. TRANSFER OUT ☐ 6. REVISION

28. PREPARED BY (Type name and title): N. H. Keith, Chief, Real Property Service Section

29. SIGNATURE: N. H. Keith

30. DATE: 9/16/59

GSA WASH DC 59-19317

GSA FORM 1166 MAY 1958

GENERAL SERVICES ADMINISTRATION
ANNUAL REPORT OF REAL PROPERTY OWNED BY U. S. GOVERNMENT
(For Instructions see GSA Circular No. 80)

FORM APPROVED BUDGET BUREAU NO. 25-R106.5

1. REPORT AS OF: June 30, 1959
2. AGENCY CONTROL NO.: 7513-115
3. GSA CONTROL NO.: 7513-11492
4. NAME OF INSTALLATION (Abbreviate when necessary so as not to exceed 33 letters and spaces): Indian School Infirm.
5. REPORTING AGENCY: Dept. of Health, Education, & Welfare
6. BUREAU OR OTHER MAJOR ORGANIZATION: Public Health Service - BMS

LOCATION

7. STATE OR COUNTRY: Kansas
8. CITY OR TOWN: Laurence
9. COUNTY: Douglas
10. STREET ADDRESS, RFD, ROUTE NO. OR OTHER LOCAL DESIGNATION:

GEOGRAPHICAL CODE	STATE OR CONTINENT	CITY	COUNTY OR COUNTRY
	15	3010	045

LAND

11. USAGE CODE (A)	CLASSIFICATION (B)	METHOD(S) OF ACQUISITION (CODE) 12	DATE(S) ACQUIRED 13	AREA (Acres to nearest tenth) URBAN 14	RURAL 15	COST (In thousands of dollars-omit 000) 16
29	Institutional	2	1882-1953	.4		1.E
	TOTAL LAND			.4		$ 1.E

BUILDINGS

17. USAGE CODE (A)	CLASSIFICATION (B)	NUMBER OF BUILDINGS 18	DATE(S) ACQUIRED 19	GROSS FLOOR AREA (Outer dimensions) TOTAL (Sq. Ft.) 20	PERCENT OCCUPIED 21	COST (In thousands of dollars-omit 000) 22
10	OFFICE					
21	HOSPITAL					
22	PRISON					
23	SCHOOL					
29	OTHER INSTITUTIONAL USES	1	1905	9,647	100	11,000.
30	HOUSING					
40	STORAGE					
50	INDUSTRIAL					
60	SERVICE					
80	ALL OTHER (Specify in Remarks)					
99	TRUST BUILDINGS			XXXXXXXXXXXX	XXXXX	XXXXXXXX
	TOTAL BUILDINGS	1		9,647		$ 11,000.

OTHER STRUCTURES AND FACILITIES

23. USAGE CODE (A)	CLASSIFICATION (B)	COST (In thousands of dollars-omit 000) 24	23. USAGE (Cont'd) CODE (A)	CLASSIFICATION (B)	COST (Cont'd) (In thousands of dollars-omit 000) 24
13	HARBOR AND PORT FACILITIES		72	COMMUNICATION SYSTEMS	
15	POWER DEVELOPMENT AND DISTRIBUTION		76	ROADS AND BRIDGES	
16	RECLAMATION AND IRRIGATION		77	RAILROADS	
18	FLOOD CONTROL AND NAVIGATION		78	MONUMENTS AND MEMORIALS	
40	STORAGE (OTHER THAN BUILDINGS)		79	MISC. MILITARY FUNCTIONS	
50	INDUSTRIAL		80	ALL OTHER*	
71	UTILITY SYSTEMS			* (Specify in Remarks)	

TOTAL COST OTHER STRUCTURES AND FACILITIES ..... $ 0

25. TOTAL COST, LAND, BUILDINGS, AND OTHER STRUCTURES AND FACILITIES ..... $ 11,000. (E)

26. REMARKS (Use reverse if more space is required)

Report for the Committee on Government Operations - Land reported to GSA at Zero value.

27. TYPE OF TRANSACTION (Check one only): ☐ 1. NEW ACQUISITION ☐ 2. OMISSION ☐ 3. TRANSFER IN ☐ 4. DISPOSAL ☐ 5. TRANSFER OUT ☐ 6. REVISION

28. PREPARED BY (Type name and title): N. H. Keith, Chief, Real Property Service Section
29. SIGNATURE: N. H. Keith
30. DATE: 9/16/59

GSA WASH DC 58-13317 GSA FORM 1184 MAY 1953

GENERAL SERVICES ADMINISTRATION
ANNUAL REPORT OF REAL PROPERTY OWNED BY U. S. GOVERNMENT
(For Instructions see GSA Circular No. 80)

FORM APPROVED BUDGET BUREAU NO. 25-R106.5

1. REPORT AS OF: June 30, 19 59
2. AGENCY CONTROL NO.: 7513-105
3. GSA CONTROL NO.: 7513-11494
4. NAME OF INSTALLATION (Abbreviate when necessary so as not to exceed 35 letters and spaces): PHS Indian Hospital
5. REPORTING AGENCY: Dept. of Health, Education, & Welfare
6. BUREAU OR OTHER MAJOR ORGANIZATION: Public Health Service - BMS

LOCATION

7. STATE OR COUNTRY: Minnesota
8. CITY OR TOWN: Cass Lake
9. COUNTY: Cass
10. STREET ADDRESS, RFD, ROUTE NO. OR OTHER LOCAL DESIGNATION:

GEOGRAPHICAL CODE	STATE OR CONTINENT	CITY	COUNTY OR COUNTRY
	22	1100	021

LAND

11. USAGE CODE (A)	CLASSIFICATION (B)	METHOD(S) OF ACQUISITION (CODE) 12	DATE(S) ACQUIRED 13	AREA (Acres to nearest tenth) URBAN 14	RURAL 15	COST ~~(In thousands of dollars unit 000)~~ 16
20	Institutional	2	1915-1938		3.7	400.(E)
	TOTAL LAND				3.7	$ 400.(E)

BUILDINGS

17. USAGE CODE (A)	CLASSIFICATION (B)	NUMBER OF BUILDINGS 18	DATE(S) ACQUIRED 19	GROSS FLOOR AREA (Outer dimensions) TOTAL (Sq. Ft.) 20	PERCENT OCCUPIED 21	COST ~~(In thousands of dollars unit 000)~~ 22
10	OFFICE					
21	HOSPITAL	1	1935	10,768	100	112,000.
22	PRISON					
23	SCHOOL					
29	OTHER INSTITUTIONAL USES					
30	HOUSING	6	1931-1953	6,020	100	48,000.
40	STORAGE					
50	INDUSTRIAL					
60	SERVICE					
80	ALL OTHER (Specify in Remarks)					
99	TRUST BUILDINGS			XXXXXXXXXXXX	XXXXX	XXXXXXXX
	TOTAL BUILDINGS	7		16,788		$ 160,000.

OTHER STRUCTURES AND FACILITIES

23. USAGE CODE (A)	CLASSIFICATION (B)	COST ~~(In thousands of dollars unit 000)~~ 24	23. USAGE (Cont'd) CODE (A)	CLASSIFICATION (B)	COST (Cont'd) ~~(In thousands of dollars unit 000)~~ 24
13	HARBOR AND PORT FACILITIES		72	COMMUNICATION SYSTEMS	
15	POWER DEVELOPMENT AND DISTRIBUTION		76	ROADS AND BRIDGES	
16	RECLAMATION AND IRRIGATION		77	RAILROADS	
18	FLOOD CONTROL AND NAVIGATION		78	MONUMENTS AND MEMORIALS	
40	STORAGE (OTHER THAN BUILDINGS)		79	MISC. MILITARY FUNCTIONS	
50	INDUSTRIAL		80	ALL OTHER*	
71	UTILITY SYSTEMS	7,000.		* (Specify in Remarks)	
	TOTAL COST OTHER STRUCTURES AND FACILITIES				$ 7,000.

25. TOTAL COST, LAND, BUILDINGS, AND OTHER STRUCTURES AND FACILITIES ..... $ 167,400. (E)

26. REMARKS (Use reverse if more space is required)

Report for the Committee on Government Operations - Land reported to GSA at Zero value.

27. TYPE OF TRANSACTION (Check one only): ☐ 1. NEW ACQUISITION ☐ 2. OMISSION ☐ 3. TRANSFER IN ☐ 4. DISPOSAL ☐ 5. TRANSFER OUT ☐ 6. REVISION

28. PREPARED BY (Type name and title): N. H. Keith, Chief, Real Property Service Section
29. SIGNATURE: N. H. Keith
30. DATE: 9/16/59

GSA WASH DC 58-19317

GSA FORM 1144 MAY 1958

GENERAL SERVICES ADMINISTRATION
ANNUAL REPORT OF REAL PROPERTY OWNED BY U. S. GOVERNMENT
(For Instructions see GSA Circular No. 80)

FORM APPROVED BUDGET BUREAU NO. 29-R106.3	1. REPORT AS OF: June 30, 1959
2. AGENCY CONTROL NO.: 7513-115	3. GSA CONTROL NO.: 7513-11500
4. NAME OF INSTALLATION (Abbreviate when necessary so as not to exceed 33 letters and spaces): PHS Indian Hospital	5. REPORTING AGENCY: Dept. of Health, Education, & Welfare
	6. BUREAU OR OTHER MAJOR ORGANIZATION: Public Health Service - BMS

LOCATION

7. STATE OR COUNTRY: Mississippi	8. CITY OR TOWN: Philadelphia
9. COUNTY: Neshoba	10. STREET ADDRESS, RFD, ROUTE NO. OR OTHER LOCAL DESIGNATION:
GEOGRAPHICAL CODE — STATE OR CONTINENT: 23; CITY: 1940; COUNTY OR COUNTRY: 099	

LAND

11. Code (A)	Usage — Classification (B)	Method(s) of Acquisition (Code) 12	Date(s) Acquired 13	Area (Acres to nearest tenth) — Urban 14	Rural 15	Cost (In thousands of dollars—omit 000) 16
20	Institutional	2	1918-1932		.9	18.(E)
	TOTAL LAND				.9	$ 18.(E)

BUILDINGS

17. Code (A)	Usage — Classification (B)	Number of Buildings 18	Date(s) Acquired 19	Gross Floor Area (Outer dimensions) — Total (Sq. Ft.) 20	Percent Occupied 21	Cost (In thousands of dollars—omit 000) 22
10	OFFICE					
21	HOSPITAL	1	1932 (overtyped 21)	8,786	100	35,000.
22	PRISON					
23	SCHOOL					
29	OTHER INSTITUTIONAL USES					
30	HOUSING	1	1922-1949	2,217	100	9,000.
40	STORAGE	1	1953	914	100	1,000.
50	INDUSTRIAL					
60	SERVICE					
80	ALL OTHER (Specify in Remarks)					
99	TRUST BUILDINGS			X X X X X X X X X X	X X X X	X X X X X X X
	TOTAL BUILDINGS	3		11,917		$ 45,000.

OTHER STRUCTURES AND FACILITIES

23. Code (A)	Usage — Classification (B)	Cost (In thousands of dollars—omit 000) 24	23. Code (A)	Usage (Cont'd) — Classification (B)	Cost (Cont'd) 24
13	HARBOR AND PORT FACILITIES		72	COMMUNICATION SYSTEMS	
15	POWER DEVELOPMENT AND DISTRIBUTION		76	ROADS AND BRIDGES	
16	RECLAMATION AND IRRIGATION		77	RAILROADS	
18	FLOOD CONTROL AND NAVIGATION		78	MONUMENTS AND MEMORIALS	
40	STORAGE (OTHER THAN BUILDINGS)		79	MISC. MILITARY FUNCTIONS	
50	INDUSTRIAL		80	ALL OTHER*	
71	UTILITY SYSTEMS			* (Specify in Remarks)	

TOTAL COST OTHER STRUCTURES AND FACILITIES .... $ 0 (struck through: 45,018.(E))

25. TOTAL COST, LAND, BUILDINGS, AND OTHER STRUCTURES AND FACILITIES .... $ 45,018.(E)

26. REMARKS (Use reverse if more space is required)

Report for the Committee on Government Operations - Land reported to GSA at Zero value.

27. TYPE OF TRANSACTION (Check one only): ☐ 1. NEW ACQUISITION ☐ 2. OMISSION ☐ 3. TRANSFER IN ☐ 4. DISPOSAL ☐ 5. TRANSFER OUT ☐ 6. REVISION

28. PREPARED BY (Type name and title)	29. SIGNATURE	30. DATE
N. H. Keith, Chief Real Property Service Section	N. H. Keith	9/16/59

GSA WASH DC 58-15317 GSA FORM 1166 MAY 1958

GENERAL SERVICES ADMINISTRATION
ANNUAL REPORT OF REAL PROPERTY OWNED BY U. S. GOVERNMENT
(For Instructions see GSA Circular No. 80)

FORM APPROVED BUDGET BUREAU NO. 25-R106.3

1. REPORT AS OF: June 30, 1959
2. AGENCY CONTROL NO.: 7513-105
3. GSA CONTROL NO.: 7513-12680
4. NAME OF INSTALLATION (Abbreviate when necessary so as not to exceed 23 letters and spaces): PHS Ind. Health Clinic
5. REPORTING AGENCY: Dept. of Health, Education, & Welfare
6. BUREAU OR OTHER MAJOR ORGANIZATION: Public Health Service - BMS

LOCATION

7. STATE OR COUNTRY: Nebraska
8. CITY OR TOWN: Niobrara
9. COUNTY: Knox
10. STREET ADDRESS, RFD, ROUTE NO. OR OTHER LOCAL DESIGNATION:

GEOGRAPHICAL CODE	STATE OR CONTINENT	CITY	COUNTY OR COUNTRY
	26	3460	107

LAND

11. USAGE CODE (A)	CLASSIFICATION (B)	METHOD(S) OF ACQUISITION (CODE) 12	DATE(S) ACQUIRED 13	AREA (Acres to nearest tenth) URBAN 14	RURAL 15	COST (In thousands of dollars-omit 000) 16
20	Institutional	2	1939		.8	100.(E)
	TOTAL LAND				.8	$ 100.(E)

BUILDINGS

17. USAGE CODE (A)	CLASSIFICATION (B)	NUMBER OF BUILDINGS 18	DATE(S) ACQUIRED 19	GROSS FLOOR AREA (Outer dimensions) TOTAL (Sq. Ft.) 20	PERCENT OCCUPIED 21	COST (In thousands of dollars-omit 000) 22
10	OFFICE					
21	HOSPITAL					
22	PRISON					
23	SCHOOL					
29	OTHER INSTITUTIONAL USES	1	1940	1,664	100	6,000.
30	HOUSING					
40	STORAGE	1	1940	400	100	1,000.
50	INDUSTRIAL					
60	SERVICE					
80	ALL OTHER (Specify in Remarks)					
99	TRUST BUILDINGS			XXXXXXXXXXX	XXXXX	XXXXXXXX
	TOTAL BUILDINGS	2		2,064		$ 7,000.

OTHER STRUCTURES AND FACILITIES

23. USAGE CODE (A)	CLASSIFICATION (B)	COST (In thousands of dollars-omit 000) 24	23. USAGE (Cont'd) CODE (A)	CLASSIFICATION (B)	COST (Cont'd) (In thousands of dollars-omit 000) 24
13	HARBOR AND PORT FACILITIES		72	COMMUNICATION SYSTEMS	
15	POWER DEVELOPMENT AND DISTRIBUTION		76	ROADS AND BRIDGES	
16	RECLAMATION AND IRRIGATION		77	RAILROADS	
18	FLOOD CONTROL AND NAVIGATION		78	MONUMENTS AND MEMORIALS	
40	STORAGE (OTHER THAN BUILDINGS)		79	MISC. MILITARY FUNCTIONS	
50	INDUSTRIAL		80	ALL OTHER*	
71	UTILITY SYSTEMS			* (Specify in Remarks)	

TOTAL COST OTHER STRUCTURES AND FACILITIES ..... $ 0

25. TOTAL COST, LAND, BUILDINGS, AND OTHER STRUCTURES AND FACILITIES ..... $ 7,100.(E)

26. REMARKS (Use reverse if more space is required)

Report for the Committee on Government Operations - Land reported to GSA at zero value.

27. TYPE OF TRANSACTION (Check one only): ☐ 1. NEW ACQUISITION ☐ 2. OMISSION ☐ 3. TRANSFER IN ☐ 4. DISPOSAL ☐ 5. TRANSFER OUT ☐ 6. REVISION

28. PREPARED BY (Type name and title): N. H. Keith, Chief, Real Property Service Section
29. SIGNATURE: N. H. Keith
30. DATE: 9/16/59

GSA WASH DC 58-15317

GSA FORM 1166 MAY 1958

GENERAL SERVICES ADMINISTRATION
ANNUAL REPORT OF REAL PROPERTY OWNED BY U. S. GOVERNMENT
(For Instructions see GSA Circular No. 80)

FORM APPROVED BUDGET BUREAU NO. 29-R106.3

1. REPORT AS OF: June 30, 1959
2. AGENCY CONTROL NO.: 7513-105
3. GSA CONTROL NO.: 7513-11506
4. NAME OF INSTALLATION *(Abbreviate when necessary so as not to exceed 33 letters and spaces)*: PHS Indian Hospital
5. REPORTING AGENCY: Dept. of Health, Education, & Welfare
6. BUREAU OR OTHER MAJOR ORGANIZATION: Public Health Service, BMS

LOCATION

7. STATE OR COUNTRY: Nebraska
8. CITY OR TOWN: Winnebago
9. COUNTY: Thurston
10. STREET ADDRESS, RFD, ROUTE NO. OR OTHER LOCAL DESIGNATION:

GEOGRAPHICAL CODE	STATE OR CONTINENT	CITY	COUNTY OR COUNTRY
	26	5260	173

LAND

11. USAGE CODE (A)	CLASSIFICATION (B)	METHOD(S) OF ACQUISITION (CODE) 12	DATE(S) ACQUIRED 13	AREA (Acres to nearest tenth) URBAN 14	RURAL 15	COST (In thousands of dollars—omit 000) 16
20	Institutional	2	1931		4.5	454.(E)
	TOTAL LAND				4.5	$ 454.(E)

BUILDINGS

17. USAGE CODE (A)	CLASSIFICATION (B)	NUMBER OF BUILDINGS 18	DATE(S) ACQUIRED 19	GROSS FLOOR AREA (Outer dimensions) TOTAL (Sq. Ft.) 20	PERCENT OCCUPIED 21	COST (In thousands of dollars—omit 000) 22
10	OFFICE					
21	HOSPITAL	1	1932	21,091	100	151,000.
22	PRISON					
23	SCHOOL					
29	OTHER INSTITUTIONAL USES					
30	HOUSING	12	1890-1932	10,765	100	102,000.
40	STORAGE	2	1889-1942	1,303	100	46,000.
50	INDUSTRIAL					
60	SERVICE					
80	ALL OTHER *(Specify in Remarks)*					
99	TRUST BUILDINGS			XXXXXXXXXXXX	XXXXXX	XXXXXXXXX
	TOTAL BUILDINGS	15		33,159		$ 299,000.

OTHER STRUCTURES AND FACILITIES

23. USAGE CODE (A)	CLASSIFICATION (B)	COST (In thousands of dollars—omit 000) 24	23. USAGE (Cont'd) CODE (A)	CLASSIFICATION (B)	COST (Cont'd) (In thousands of dollars—omit 000) 24
13	HARBOR AND PORT FACILITIES		72	COMMUNICATION SYSTEMS	
15	POWER DEVELOPMENT AND DISTRIBUTION		76	ROADS AND BRIDGES	
16	RECLAMATION AND IRRIGATION		77	RAILROADS	
18	FLOOD CONTROL AND NAVIGATION		78	MONUMENTS AND MEMORIALS	
40	STORAGE (OTHER THAN BUILDINGS)		79	MISC. MILITARY FUNCTIONS	
50	INDUSTRIAL		80	ALL OTHER*	
71	UTILITY SYSTEMS	16,000.		* *(Specify in Remarks)*	

TOTAL COST OTHER STRUCTURES AND FACILITIES ..... $ 17,000.

25. TOTAL COST, LAND, BUILDINGS, AND OTHER STRUCTURES AND FACILITIES ..... $ 316,454.(E)

26. REMARKS *(Use reverse if more space is required)*

Report for the Committee on Government Operations - Land reported to GSA at Zero value.

27. TYPE OF TRANSACTION *(Check one only)*: ☐ 1. NEW ACQUISITION ☐ 2. OMISSION ☐ 3. TRANSFER IN ☐ 4. DISPOSAL ☐ 5. TRANSFER OUT ☐ 6. REVISION

28. PREPARED BY *(Type name and title)*: N. H. Keith, Chief, Real Property Service Section

29. SIGNATURE: N H Keith

30. DATE: 9/16/59

GSA WASH DC 58-15317

GSA FORM 1334 MAY 1958

GENERAL SERVICES ADMINISTRATION
ANNUAL REPORT OF REAL PROPERTY OWNED BY U. S. GOVERNMENT
(For Instructions see GSA Circular No. 20)

FORM APPROVED BUDGET BUREAU NO. 29-R108.3	1. REPORT AS OF: June 30, 19 59
2. AGENCY CONTROL NO.: 7513-120	3. GSA CONTROL NO.: 7513-12667
4. NAME OF INSTALLATION (Abbreviate when necessary so as not to exceed 23 letters and spaces): Indian School Infirm.	5. REPORTING AGENCY: Dept. of Health, Education, & Welfare
	6. BUREAU OR OTHER MAJOR ORGANIZATION: Public Health Service - BMS

LOCATION

7. STATE OR COUNTRY: Nevada	8. CITY OR TOWN: Stewart
9. COUNTY: Ormsby	10. STREET ADDRESS, RFD, ROUTE NO. OR OTHER LOCAL DESIGNATION:
GEOGRAPHICAL CODE: STATE OR CONTINENT 27; CITY 0197; COUNTY OR COUNTRY 025	

LAND

11. USAGE Code (A)	Classification (B)	Method(s) of Acquisition (Code) 12	Date(s) Acquired 13	Area (Acres to nearest tenth) Urban 14	Rural 15	Cost (In thousands of dollars-unit 000) 16
20	Institutional	2	1939-1940		.2	200.(E)
	TOTAL LAND				.2	$ 200.(E)

BUILDINGS

17. USAGE Code (A)	Classification (B)	Number of Buildings 18	Date(s) Acquired 19	Gross Floor Area Total (Sq. Ft.) 20	Percent Occupied 21	Cost (In thousands of dollars-unit 000) 22
10	OFFICE					
21	HOSPITAL					
22	PRISON					
23	SCHOOL					
29	OTHER INSTITUTIONAL USES	1	1940	8,754	100	10,000.
30	HOUSING					
40	STORAGE					
50	INDUSTRIAL					
60	SERVICE					
80	ALL OTHER (Specify in Remarks)					
99	TRUST BUILDINGS			X X X X X X X X X X	X X X X	X X X X X
	TOTAL BUILDINGS	1		8,754		$ 10,000.

OTHER STRUCTURES AND FACILITIES

23. USAGE Code (A)	Classification (B)	Cost (In thousands of dollars-unit 000) 24	23. USAGE (Cont'd) Code (A)	Classification (B)	Cost (Cont'd) 24
13	HARBOR AND PORT FACILITIES		72	COMMUNICATION SYSTEMS	
15	POWER DEVELOPMENT AND DISTRIBUTION		76	ROADS AND BRIDGES	
16	RECLAMATION AND IRRIGATION		77	RAILROADS	
18	FLOOD CONTROL AND NAVIGATION		78	MONUMENTS AND MEMORIALS	
40	STORAGE (OTHER THAN BUILDINGS)		79	MISC. MILITARY FUNCTIONS	
50	INDUSTRIAL		80	ALL OTHER*	
71	UTILITY SYSTEMS			* (Specify in Remarks)	

TOTAL COST OTHER STRUCTURES AND FACILITIES .... $ 0

25. TOTAL COST, LAND, BUILDINGS, AND OTHER STRUCTURES AND FACILITIES .... $ 10,200. (E)

26. REMARKS (Use reverse if more space is required)

Report for the Committee on Government Operations - Land reported to GSA at Zero value.

27. TYPE OF TRANSACTION (Check one only): ☐ 1. NEW ACQUISITION ☐ 2. OMISSION ☐ 3. TRANSFER IN ☐ 4. DISPOSAL ☐ 5. TRANSFER OUT ☐ 6. REVISION

28. PREPARED BY (Type name and title)	29. SIGNATURE	30. DATE
N. H. Keith, Chief RealProperty Service Section	N. H. Keith	9/16/59

GSA WASH DC 58-15317 GSA FORM 1166 MAY 1958

GENERAL SERVICES ADMINISTRATION
ANNUAL REPORT OF REAL PROPERTY OWNED BY U. S. GOVERNMENT
(For Instructions see GSA Circular No. 80)

FORM APPROVED BUDGET BUREAU NO. 29-R108.3

1. REPORT AS OF: June 30, 1959
2. AGENCY CONTROL NO.: 7513-110
3. GSA CONTROL NO.: 7513-12668
4. NAME OF INSTALLATION (Abbreviate when necessary so as not to exceed 33 letters and spaces): Indian Nursing School
5. REPORTING AGENCY: Dept. of Health, Education, & Welfare
6. BUREAU OR OTHER MAJOR ORGANIZATION: Public Health Service - EMS

LOCATION

7. STATE OR COUNTRY: New Mexico
8. CITY OR TOWN: Albuquerque
9. COUNTY: Bernalillo
10. STREET ADDRESS, RFD, ROUTE NO. OR OTHER LOCAL DESIGNATION:

GEOGRAPHICAL CODE	STATE OR CONTINENT	CITY	COUNTY OR COUNTRY
	30	0030	001

LAND

11. USAGE CODE (A)	CLASSIFICATION (B)	METHOD(S) OF ACQUISITION (CODE) 12	DATE(S) ACQUIRED 13	AREA (Acres to nearest tenth) URBAN 14	RURAL 15	COST (In thousands of dollars-omit 000) 16
20	Institutional	2	1945	1.8		27.(E)
	TOTAL LAND			1.8		$ 27.(E)

BUILDINGS

17. USAGE CODE (A)	CLASSIFICATION (B)	NUMBER OF BUILDINGS 18	DATE(S) ACQUIRED 19	GROSS FLOOR AREA (Outer dimensions) TOTAL (Sq. Ft.) 20	PERCENT OCCUPIED 21	COST (In thousands of dollars-omit 000) 22
10	OFFICE					
21	HOSPITAL					
22	PRISON					
23	SCHOOL	1	1945	18,176	100	85,000.
29	OTHER INSTITUTIONAL USES					
30	HOUSING					
40	STORAGE	1	1945	1,397	100	2,000.
50	INDUSTRIAL					
60	SERVICE					
80	ALL OTHER (Specify in Remarks)					
99	TRUST BUILDINGS			XXXXXXXXXXXX	XXXXX	XXXXXXXX
	TOTAL BUILDINGS	2		19,573		$ 87,000.

OTHER STRUCTURES AND FACILITIES

23. USAGE CODE (A)	CLASSIFICATION (B)	COST (In thousands of dollars-omit 000) 24	23. USAGE (Cont'd) CODE (A)	CLASSIFICATION (B)	COST (Cont'd) (In thousands of dollars-omit 000) 24
13	HARBOR AND PORT FACILITIES		72	COMMUNICATION SYSTEMS	
15	POWER DEVELOPMENT AND DISTRIBUTION		76	ROADS AND BRIDGES	
16	RECLAMATION AND IRRIGATION		77	RAILROADS	
18	FLOOD CONTROL AND NAVIGATION		78	MONUMENTS AND MEMORIALS	
40	STORAGE (OTHER THAN BUILDINGS)		79	MISC. MILITARY FUNCTIONS	
50	INDUSTRIAL		80	ALL OTHER*	
71	UTILITY SYSTEMS			* (Specify in Remarks)	
	TOTAL COST OTHER STRUCTURES AND FACILITIES				$ 0

25. TOTAL COST, LAND, BUILDINGS, AND OTHER STRUCTURES AND FACILITIES ..... $ 87,027.(E)

26. REMARKS (Use reverse if more space is required)

Report for the Committee on Government Operations - Land reported to GSA at Zero value.

27. TYPE OF TRANSACTION (Check one only): ☐ 1. NEW ACQUISITION ☐ 2. OMISSION ☐ 3. TRANSFER IN ☐ 4. DISPOSAL ☐ 5. TRANSFER OUT ☐ 6. REVISION

28. PREPARED BY (Type name and title): N. H. Keith, Chief, Real Property Service Section
29. SIGNATURE: N. H. Keith
30. DATE: 9/16/59

GSA WASH DC 58-15317 GSA FORM 1188 MAY 1950

GENERAL SERVICES ADMINISTRATION
ANNUAL REPORT OF REAL PROPERTY OWNED BY U. S. GOVERNMENT
(For instructions see GSA Circular No. 80)

FORM APPROVED BUDGET BUREAU NO. 39-R108.3

REPORT AS OF June 30, 1959

2. AGENCY CONTROL NO. 7513-110

3. GSA CONTROL NO. 7513-11509

4. NAME OF INSTALLATION (Abbreviate when necessary so as not to exceed 33 letters and spaces)
Indian Health Center

5. REPORTING AGENCY
Dept. of Health, Education, & Welfare

6. BUREAU OR OTHER MAJOR ORGANIZATION
Public Health Service - BMS

LOCATION

7. STATE OR COUNTRY: New Mexico

8. CITY OR TOWN: Albuquerque

9. COUNTY: Bernalillo

10. STREET ADDRESS, R.F.D., ROUTE NO., OR OTHER LOCAL DESIGNATION

GEOGRAPHICAL CODE	STATE OR CONTINENT	CITY	COUNTY OR COUNTRY
	30	0030	001

LAND

11. USAGE CODE (A)	CLASSIFICATION (B)	METHOD(S) OF ACQUISITION (CODE) 12	DATE(S) ACQUIRED 13	AREA (Acres to nearest tenth) URBAN 14	RURAL 15	COST (In thousands of dollars-omit 000) 16
20	Institutional	2	1945	.3		4.(E)
	TOTAL LAND			.3		$ 4.(E)

BUILDINGS

17. USAGE CODE (A)	CLASSIFICATION (B)	NUMBER OF BUILDINGS 18	DATE(S) ACQUIRED 19	GROSS FLOOR AREA (Outer dimensions) TOTAL (Sq. Ft.) 20	PERCENT OCCUPIED 21	COST (In thousands of dollars-omit 000) 22
10	OFFICE					
21	HOSPITAL					
22	PRISON					
23	SCHOOL					
29	OTHER INSTITUTIONAL USES	1	1945	2,094	100	5,000.
30	HOUSING					
40	STORAGE	1	1945	529	100	450. (E)
50	INDUSTRIAL					
60	SERVICE					
80	ALL OTHER (Specify in Remarks)					
99	TRUST BUILDINGS			XXXXXXXXXXXX	XXXXXXXXXXXX	XXXXXXXXXXXX
	TOTAL BUILDINGS	2		2,623		$ 5,450. (E)

OTHER STRUCTURES AND FACILITIES

23. USAGE CODE (A)	CLASSIFICATION (B)	COST (In thousands of dollars-omit 000) 24	23. USAGE (Cont'd) CODE (A)	CLASSIFICATION (B)	COST (Cont'd) (In thousands of dollars-omit 000) 24
13	HARBOR AND PORT FACILITIES		72	COMMUNICATION SYSTEMS	
15	POWER DEVELOPMENT AND DISTRIBUTION		76	ROADS AND BRIDGES	
16	RECLAMATION AND IRRIGATION		77	RAILROADS	
18	FLOOD CONTROL AND NAVIGATION		78	MONUMENTS AND MEMORIALS	
40	STORAGE (OTHER THAN BUILDINGS)		79	MISC. MILITARY FUNCTIONS	
50	INDUSTRIAL		80	ALL OTHER*	
71	UTILITY SYSTEMS			* (Specify in Remarks)	

TOTAL COST OTHER STRUCTURES AND FACILITIES ..... $ 0

25. TOTAL COST, LAND, BUILDINGS, AND OTHER STRUCTURES AND FACILITIES ..... $ 5,454 (E)

26. REMARKS (Use reverse if more space is required)

Report for the Committee on Government Operations - Land reported to GSA at Zero value.

27. TYPE OF TRANSACTION (Check one only): ☐ 1. NEW ACQUISITION ☐ 2. OMISSION ☐ 3. TRANSFER IN ☐ 4. DISPOSAL ☐ 5. TRANSFER OUT ☐ 6. REVISION

28. PREPARED BY (Type name and title)
N. H. Keith, Chief
Real Property Service Section

29. SIGNATURE
N. H. Keith

30. DATE
9/16/59

GSA WASH DC 58-15317

GSA FORM 1166 MAY 1959

GENERAL SERVICES ADMINISTRATION
ANNUAL REPORT OF REAL PROPERTY OWNED BY U. S. GOVERNMENT
(For Instructions see GSA Circular No. 80)

FORM APPROVED BUDGET BUREAU NO. 29-R106.3

1. REPORT AS OF: June 30, 19 59
2. AGENCY CONTROL NO.: 7513-110
3. GSA CONTROL NO.: 7513-11511
4. NAME OF INSTALLATION (Abbreviate when necessary so as not to exceed 23 letters and spaces): PHS Indian Hospital
5. REPORTING AGENCY: Dept. of Health, Education, & Welfare
6. BUREAU OR OTHER MAJOR ORGANIZATION: Public Health Service, BMS

LOCATION

7. STATE OR COUNTRY: New Mexico
8. CITY OR TOWN: Crownpoint
9. COUNTY: McKinley
10. STREET ADDRESS, RFD, ROUTE NO. OR OTHER LOCAL DESIGNATION:

GEOGRAPHICAL CODE	STATE OR CONTINENT	CITY	COUNTY OR COUNTRY
	30	0215	031

LAND

11. USAGE CODE (A)	CLASSIFICATION (B)	METHOD(S) OF ACQUISITION (CODE) 12	DATE(S) ACQUIRED 13	AREA (Acres to nearest tenth) URBAN 14	RURAL 15	COST (In thousands of dollars, unit 000) 16
20	Institutional	2	1900		26.8	268.(E)
	TOTAL LAND				26.8	$ 268.(E)

BUILDINGS

17. USAGE CODE (A)	CLASSIFICATION (B)	NUMBER OF BUILDINGS 18	DATE(S) ACQUIRED 19	GROSS FLOOR AREA (Outer dimensions) TOTAL (Sq. Ft.) 20	PERCENT OCCUPIED 21	COST (In thousands of dollars, unit 000) 22
10	OFFICE					
21	HOSPITAL	1	1955	14,999	100	151,000.
22	PRISON					
23	SCHOOL					
29	OTHER INSTITUTIONAL USES					
30	HOUSING	34	1900-1959	32,975	100	250,000.(E)
40	STORAGE	3	1900-1955	1,692	100	7,000.
50	INDUSTRIAL					
60	SERVICE					
80	ALL OTHER (Specify in Remarks)					
99	TRUST BUILDINGS			XXXXXXXXXXX	XXXXX	XXXXXXXX
	TOTAL BUILDINGS	38		49,666		$ 408,000.

OTHER STRUCTURES AND FACILITIES

23. USAGE CODE (A)	CLASSIFICATION (B)	COST (In thousands of dollars, unit 000) 24	23. USAGE (Cont'd) CODE (A)	CLASSIFICATION (B)	COST (Cont'd) (In thousands of dollars, unit 000) 24
13	HARBOR AND PORT FACILITIES		72	COMMUNICATION SYSTEMS	
15	POWER DEVELOPMENT AND DISTRIBUTION		76	ROADS AND BRIDGES	
16	RECLAMATION AND IRRIGATION		77	RAILROADS	
18	FLOOD CONTROL AND NAVIGATION		78	MONUMENTS AND MEMORIALS	
40	STORAGE (OTHER THAN BUILDINGS)		79	MISC. MILITARY FUNCTIONS	
50	INDUSTRIAL		80	ALL OTHER*	10,000.
71	UTILITY SYSTEMS	59,000.		* (Specify in Remarks)	
	TOTAL COST OTHER STRUCTURES AND FACILITIES				$ 69,000.

25. TOTAL COST, LAND, BUILDINGS, AND OTHER STRUCTURES AND FACILITIES ..... $ 477,268.(E)

26. REMARKS (Use reverse if more space is required)

Report for the Committee on Government Operations - Land reported to GSA at Zero value.

27. TYPE OF TRANSACTION (Check one only): ☐ 1. NEW ACQUISITION ☐ 2. OMISSION ☐ 3. TRANSFER IN ☐ 4. DISPOSAL ☐ 5. TRANSFER OUT ☐ 6. REVISION

28. PREPARED BY (Type name and title): N. H. Keith, Chief, Real Property Service Section
29. SIGNATURE: N. H. Keith
30. DATE: 9/16/59

GSA WASH DC 58-15317 GSA FORM 1166 MAY 1958

GENERAL SERVICES ADMINISTRATION
ANNUAL REPORT OF REAL PROPERTY OWNED BY U. S. GOVERNMENT
(For Instructions see GSA Circular No. 80)

FORM APPROVED BUDGET BUREAU NO. 29-R106.2

REPORT AS OF: June 30, 1959

1. AGENCY CONTROL NO.: 7513-110

2. GSA CONTROL NO.: 7513-11513

4. NAME OF INSTALLATION (Abbreviate when necessary so as not to exceed 25 letters and spaces): Indian Health School

5. REPORTING AGENCY: Dept. of Health, Education, & Welfare

6. BUREAU OR OTHER MAJOR ORGANIZATION: Public Health Service - BMS

LOCATION

7. STATE OR COUNTRY: New Mexico

8. CITY OR TOWN: Fort Wingate

9. COUNTY: McKinley

10. STREET ADDRESS, R.F.D., ROUTE NO. OR OTHER LOCAL DESIGNATION:

GEOGRAPHICAL CODE	STATE OR CONTINENT	CITY	COUNTY OR COUNTRY
	30	0347	031

LAND

11. USAGE CODE (A)	CLASSIFICATION (B)	METHOD(S) OF ACQUISITION (CODE) 12	DATE(S) ACQUIRED 13	AREA (Acres to nearest tenth) URBAN 14	RURAL 15	COST (In thousands of dollars-omit 000) 16
20	Institutional	2	1945		.3	25.(E)
	TOTAL LAND				.3	$ 25.(E)

BUILDINGS

17. USAGE CODE (A)	CLASSIFICATION (B)	NUMBER OF BUILDINGS 18	DATE(S) ACQUIRED 19	GROSS FLOOR AREA (Outer dimensions) TOTAL (Sq. Ft.) 20	PERCENT OCCUPIED 21	COST (In thousands of dollars-omit 000) 22
10	OFFICE					
21	HOSPITAL					
22	PRISON					
23	SCHOOL					
29	OTHER INSTITUTIONAL USES	1	1945	600	100	2,000.
30	HOUSING	1	1945	600	100	2,000.
40	STORAGE					
50	INDUSTRIAL					
60	SERVICE					
80	ALL OTHER (Specify in Remarks)					
99	TRUST BUILDINGS			XXXXXXXXXXXX	XXXXXXXXXXXX	
	TOTAL BUILDINGS	2		1,200		$ 4,000.

OTHER STRUCTURES AND FACILITIES

23. USAGE CODE (A)	CLASSIFICATION (B)	COST (In thousands of dollars-omit 000) 24	23. USAGE (Cont'd) CODE (A)	CLASSIFICATION (B)	COST (Cont'd) (In thousands of dollars-omit 000) 24
13	HARBOR AND PORT FACILITIES		72	COMMUNICATION SYSTEMS	
15	POWER DEVELOPMENT AND DISTRIBUTION		76	ROADS AND BRIDGES	
16	RECLAMATION AND IRRIGATION		77	RAILROADS	
18	FLOOD CONTROL AND NAVIGATION		78	MONUMENTS AND MEMORIALS	
40	STORAGE (OTHER THAN BUILDINGS)		79	MISC. MILITARY FUNCTIONS	
50	INDUSTRIAL		80	ALL OTHER*	
71	UTILITY SYSTEMS			* (Specify in Remarks)	

TOTAL COST OTHER STRUCTURES AND FACILITIES: $ 0

25. TOTAL COST, LAND, BUILDINGS, AND OTHER STRUCTURES AND FACILITIES: $ 4,025.(E)

26. REMARKS (Use reverse if more space is required)

Report for the Committee on Government Operations - Land reported to GSA at Zero value.

27. TYPE OF TRANSACTION (Check one only): [ ] 1. NEW ACQUISITION [ ] 2. OMISSION [ ] 3. TRANSFER IN [ ] 4. DISPOSAL [ ] 5. TRANSFER OUT [ ] 6. REVISION

28. PREPARED BY (Type name and title): N. H. Keith, Chief, Real Property Service Section

29. SIGNATURE: N. H. Keith

30. DATE: 9/16/59

GSA WASH DC 58-15317

GSA FORM 1186 MAY 1958

GENERAL SERVICES ADMINISTRATION
ANNUAL REPORT OF REAL PROPERTY OWNED BY U. S. GOVERNMENT
(For Instructions see GSA Circular No. 89)

FORM APPROVED BUDGET BUREAU NO. 29-R108.3

1. REPORT AS OF: June 30, 1959
2. AGENCY CONTROL NO.: 7513-110
3. GSA CONTROL NO.: 7513-11514

4. NAME OF INSTALLATION (Abbreviate when necessary so as not to exceed 35 letters and spaces): PHS Indian Hospital
5. REPORTING AGENCY: Dept. of Health, Education, & Welfare
6. BUREAU OR OTHER MAJOR ORGANIZATION: Public Health Service - BMS

LOCATION

7. STATE OR COUNTRY: New Mexico
8. CITY OR TOWN: Mescalero
9. COUNTY: Otero
10. STREET ADDRESS, RFD, ROUTE NO. OR OTHER LOCAL DESIGNATION:

GEOGRAPHICAL CODE	STATE OR CONTINENT	CITY	COUNTY OR COUNTRY
	30	0585	035

LAND

11. USAGE CODE (A)	CLASSIFICATION (B)	METHOD(S) OF ACQUISITION (CODE) 12	DATE(S) ACQUIRED 13	AREA (Acres to nearest tenth) URBAN 14	RURAL 15	COST (In thousands of dollars-omit 000) 16
20	Institutional	2	1873		3.0	30.(E)
	TOTAL LAND				3.0	$ 30.(E)

BUILDINGS

17. USAGE CODE (A)	CLASSIFICATION (B)	NUMBER OF BUILDINGS 18	DATE(S) ACQUIRED 19	GROSS FLOOR AREA (Outer dimensions) TOTAL (Sq. Ft.) 20	PERCENT OCCUPIED 21	COST (In thousands of dollars-omit 000) 22
10	OFFICE					
21	HOSPITAL	1	1905	9,478	100	18,000.
22	PRISON					
23	SCHOOL					
29	OTHER INSTITUTIONAL USES					
30	HOUSING	5	1953	3,937	100	17,000.
40	STORAGE	1	1905	390	100	300. (E)
50	INDUSTRIAL					
60	SERVICE					
80	ALL OTHER (Specify in Remarks)					
99	TRUST BUILDINGS			XXXXXXXXXXX	XXXXXXXXXXX	
	TOTAL BUILDINGS	7		13,805		$ 35,300. (E)

OTHER STRUCTURES AND FACILITIES

23. USAGE CODE (A)	CLASSIFICATION (B)	COST (In thousands of dollars-omit 000) 24	23. USAGE (Cont'd) CODE (A)	CLASSIFICATION (B)	COST (Cont'd) (In thousands of dollars-omit 000) 24
13	HARBOR AND PORT FACILITIES		72	COMMUNICATION SYSTEMS	
15	POWER DEVELOPMENT AND DISTRIBUTION		76	ROADS AND BRIDGES	
16	RECLAMATION AND IRRIGATION		77	RAILROADS	
18	FLOOD CONTROL AND NAVIGATION		78	MONUMENTS AND MEMORIALS	
40	STORAGE (OTHER THAN BUILDINGS)		79	MISC. MILITARY FUNCTIONS	
50	INDUSTRIAL		80	ALL OTHER*	
71	UTILITY SYSTEMS	5,000.		* (Specify in Remarks)	
	TOTAL COST OTHER STRUCTURES AND FACILITIES				$ 5,000.

25. TOTAL COST, LAND, BUILDINGS, AND OTHER STRUCTURES AND FACILITIES: $ 40,330. (E)

26. REMARKS (Use reverse if more space is required)

Report for the Committee on Government Operations - Land reported to GSA at Zero value.

27. TYPE OF TRANSACTION (Check one only): ☐ 1. NEW ACQUISITION ☐ 2. OMISSION ☐ 3. TRANSFER IN ☐ 4. DISPOSAL ☐ 5. TRANSFER OUT ☐ 6. REVISION

28. PREPARED BY (Type name and title): N. H. Keith, Chief, Real Property Service Section
29. SIGNATURE: N. H. Keith
30. DATE: 9/16/59

GSA WASH DC 58-15317 GSA FORM 1166 MAY 1959

GENERAL SERVICES ADMINISTRATION

ANNUAL REPORT OF REAL PROPERTY OWNED BY U. S. GOVERNMENT

(For Instructions see GSA Circular No. 80)

FORM APPROVED BUDGET BUREAU NO. 29-S106.3

1. REPORT AS OF: June 30, 19 59

2. AGENCY CONTROL NO.: 7513-110

3. GSA CONTROL NO.: 7513-11516

4. NAME OF INSTALLATION (Abbreviate when necessary so as not to exceed 25 letters and spaces): PHS Indian Hospital

5. REPORTING AGENCY: Dept. of Health, Education, & Welfare

6. BUREAU OR OTHER MAJOR ORGANIZATION: Public Health Service - BMS

LOCATION

7. STATE OR COUNTRY: New Mexico

8. CITY OR TOWN: Santa Fe

9. COUNTY: Santa Fe

10. STREET ADDRESS, RFD, ROUTE NO. OR OTHER LOCAL DESIGNATION:

GEOGRAPHICAL CODE	STATE OR CONTINENT	CITY	COUNTY OR COUNTRY
	30	0710	049

LAND

11. USAGE CODE (A)	CLASSIFICATION (B)	METHOD(S) OF ACQUISITION (CODE) 12	DATE(S) ACQUIRED 13	AREA (Acres to nearest tenth) URBAN 14	RURAL 15	COST (In thousands of dollars-omit 000) 16
20	Institutional	2	1882-1949	4.3		100.(E)
	TOTAL LAND			4.3		$ 100.(E)

BUILDINGS

17. USAGE CODE (A)	CLASSIFICATION (B)	NUMBER OF BUILDINGS 18	DATE(S) ACQUIRED 19	GROSS FLOOR AREA (Outer dimensions) TOTAL (Sq. Ft.) 20	PERCENT OCCUPIED 21	COST (In thousands of dollars-omit 000) 22
10	OFFICE	1	1953	670	100	5,000.
21	HOSPITAL	1	1911	16,084	100	51,000.
22	PRISON					
23	SCHOOL					
29	OTHER INSTITUTIONAL USES					
30	HOUSING	2	1905-1939	5,471	100	27,000.
40	STORAGE					
50	INDUSTRIAL					
60	SERVICE					
80	ALL OTHER (Specify in Remarks)					
99	TRUST BUILDINGS			XXXXXXXXXXXX	XXXXX	XXXXXXXX
	TOTAL BUILDINGS	4		22,225		$ 83,000.

OTHER STRUCTURES AND FACILITIES

23. USAGE CODE (A)	CLASSIFICATION (B)	COST (In thousands of dollars-omit 000) 24	23. USAGE (Cont'd) CODE (A)	CLASSIFICATION (B)	COST (Cont'd) (In thousands of dollars-omit 000) 24
13	HARBOR AND PORT FACILITIES		72	COMMUNICATION SYSTEMS	
15	POWER DEVELOPMENT AND DISTRIBUTION		76	ROADS AND BRIDGES	
16	RECLAMATION AND IRRIGATION		77	RAILROADS	
18	FLOOD CONTROL AND NAVIGATION		78	MONUMENTS AND MEMORIALS	
40	STORAGE (OTHER THAN BUILDINGS)		79	MISC. MILITARY FUNCTIONS	
50	INDUSTRIAL		80	ALL OTHER*	
71	UTILITY SYSTEMS		* (Specify in Remarks)		0
	TOTAL COST OTHER STRUCTURES AND FACILITIES				$ 83,100. (E)

25. TOTAL COST, LAND, BUILDINGS, AND OTHER STRUCTURES AND FACILITIES $

26. REMARKS (Use reverse if more space is required)

Report for the Committee on Government Operations - Land reported to GSA at Zero value.

27. TYPE OF TRANSACTION (Check one only): ☐ 1. NEW ACQUISITION ☐ 2. OMISSION ☐ 3. TRANSFER IN ☐ 4. DISPOSAL ☐ 5. TRANSFER OUT ☐ 6. REVISION

28. PREPARED BY (Type name and title): N. H. Keith, Chief, Real Property Service Section

29. SIGNATURE: N. H. Keith

30. DATE: 9/16/59

GSA WASH DC 58-15317

GSA FORM 1184 MAY 1958

GENERAL SERVICES ADMINISTRATION
ANNUAL REPORT OF REAL PROPERTY OWNED BY U. S. GOVERNMENT
(For instructions see GSA Circular No. 80)

FORM APPROVED BUDGET BUREAU NO. 29-R106.3

1. REPORT AS OF: June 30, 1959
2. AGENCY CONTROL NO.: 7513-115
3. GSA CONTROL NO.: 7513-11521
4. NAME OF INSTALLATION (Abbreviate when necessary so as not to exceed 35 letters and spaces): PHS Indian Hospital
5. REPORTING AGENCY: Dept. of Health, Education, & Welfare
6. BUREAU OR OTHER MAJOR ORGANIZATION: Public Health Service - BMS

LOCATION

7. STATE OR COUNTRY: North Carolina
8. CITY OR TOWN: Cherokee
9. COUNTY: Swain
10. STREET ADDRESS, RFD, ROUTE NO. OR OTHER LOCAL DESIGNATION:

GEOGRAPHICAL CODE	STATE OR CONTINENT	CITY	COUNTY OR COUNTRY
	32	0875	173

LAND

11. USAGE CODE (A)	CLASSIFICATION (B)	METHOD(S) OF ACQUISITION (CODE) 12	DATE(S) ACQUIRED 13	AREA (Acres to nearest tenth) URBAN 14	RURAL 15	COST (In thousands of dollars-omit 000) 16
20	Institutional	2	1897-1926		1.2	55.(E)
	TOTAL LAND				1.2	$ 55.(E)

BUILDINGS

17. USAGE CODE (A)	CLASSIFICATION (B)	NUMBER OF BUILDINGS 18	DATE(S) ACQUIRED 19	GROSS FLOOR AREA (Outer dimensions) TOTAL (Sq. Ft.) 20	PERCENT OCCUPIED 21	COST (In thousands of dollars-omit 000) 22
10	OFFICE					
21	HOSPITAL	1	1937	7,647	100	76,000.
22	PRISON					
23	SCHOOL					
29	OTHER INSTITUTIONAL USES					
30	HOUSING	4	1894-1952	4,690	100	9,000.
40	STORAGE					
50	INDUSTRIAL					
60	SERVICE					
80	ALL OTHER (Specify in Remarks)					
99	TRUST BUILDINGS			XXXXXXXXXXX	XXXXX	XXXXXXXX
	TOTAL BUILDINGS	5		12,337		$ 85,000.

OTHER STRUCTURES AND FACILITIES

23. USAGE CODE (A)	CLASSIFICATION (B)	COST (In thousands of dollars-omit 000) 24	23. USAGE (Cont'd) CODE (A)	CLASSIFICATION (B)	COST (Cont'd) (In thousands of dollars-omit 000) 24
13	HARBOR AND PORT FACILITIES		72	COMMUNICATION SYSTEMS	
15	POWER DEVELOPMENT AND DISTRIBUTION		76	ROADS AND BRIDGES	
16	RECLAMATION AND IRRIGATION		77	RAILROADS	
18	FLOOD CONTROL AND NAVIGATION		78	MONUMENTS AND MEMORIALS	
40	STORAGE (OTHER THAN BUILDINGS)		79	MISC. MILITARY FUNCTIONS	
50	INDUSTRIAL		80	ALL OTHER*	
71	UTILITY SYSTEMS			* (Specify in Remarks)	
	TOTAL COST OTHER STRUCTURES AND FACILITIES				$ 0

25. TOTAL COST, LAND, BUILDINGS, AND OTHER STRUCTURES AND FACILITIES: $ 85,055. (E)

26. REMARKS (Use reverse if more space is required)

Report for the Committee on Government Operations - Land reported to GSA at Zero value.

27. TYPE OF TRANSACTION (Check one only): [ ] 1. NEW ACQUISITION [ ] 2. OMISSION [ ] 3. TRANSFER IN [ ] 4. DISPOSAL [ ] 5. TRANSFER OUT [ ] 6. REVISION

28. PREPARED BY (Type name and title): N. H. Keith, Chief, Real Property Service Section

29. SIGNATURE: N. H. Keith

30. DATE: 9/16/59

GSA WASH DC 58-15317 GSA FORM 1180 MAY 1958

GENERAL SERVICES ADMINISTRATION
ANNUAL REPORT OF REAL PROPERTY OWNED BY U. S. GOVERNMENT
(For Instructions see GSA Circular No. 88)

FORM APPROVED BUDGET BUREAU NO. 22-R198.2

1. REPORT AS OF: June 30, 1959
2. AGENCY CONTROL NO.: 7513-105
3. GSA CONTROL NO.: 7513-11523

4. NAME OF INSTALLATION (Abbreviate when necessary so as not to exceed 35 letters and spaces): Indian Health Center
5. REPORTING AGENCY: Dept. of Health, Education, & Welfare
6. BUREAU OR OTHER MAJOR ORGANIZATION: Public Health Service - HMS

LOCATION

7. STATE OR COUNTRY: North Dakota
8. CITY OR TOWN: Fort Totten
9. COUNTY: Benson
10. STREET ADDRESS, R.F.D., ROUTE NO., OR OTHER LOCAL DESIGNATION:

GEOGRAPHICAL CODE	STATE OR CONTINENT	CITY	COUNTY OR COUNTRY
	33	1117	005

LAND

11. USAGE CODE (A)	CLASSIFICATION (B)	METHOD(S) OF ACQUISITION (CODE) 12	DATE(S) ACQUIRED 13	AREA (Acres to nearest tenth) URBAN 14	RURAL 15	COST (In thousands of dollars-omit 000) 16
20	Institutional	2	1904-1942		1.5(E)	150.(E)
	TOTAL LAND				1.5(E)	$ 150.(E)

BUILDINGS

17. USAGE CODE (A)	CLASSIFICATION (B)	NUMBER OF BUILDINGS 18	DATE(S) ACQUIRED 19	GROSS FLOOR AREA (Outer dimensions) TOTAL (Sq. Ft.) 20	PERCENT OCCUPIED 21	COST (In thousands of dollars-omit 000) 22
10	OFFICE					
21	HOSPITAL					
22	PRISON					
23	SCHOOL					
29	OTHER INSTITUTIONAL USES	1	1940-1942	2,748	100	15,000.
30	HOUSING					
40	STORAGE	1	1940-1942	1,560	100	2,000.
50	INDUSTRIAL					
60	SERVICE					
80	ALL OTHER (Specify in Remarks)					
99	TRUST BUILDINGS			XXXXXXXXXXXX	XXXXX	XXXXXXXX
	TOTAL BUILDINGS	2		4,308		$ 17,000.

OTHER STRUCTURES AND FACILITIES

23. USAGE CODE (A)	CLASSIFICATION (B)	COST (In thousands of dollars-omit 000) 24	23. USAGE (Cont'd) CODE (A)	CLASSIFICATION (B)	COST (Cont'd) (In thousands of dollars-omit 000) 24
13	HARBOR AND PORT FACILITIES		72	COMMUNICATION SYSTEMS	
15	POWER DEVELOPMENT AND DISTRIBUTION		76	ROADS AND BRIDGES	
16	RECLAMATION AND IRRIGATION		77	RAILROADS	
18	FLOOD CONTROL AND NAVIGATION		78	MONUMENTS AND MEMORIALS	
40	STORAGE (OTHER THAN BUILDINGS)		79	MISC. MILITARY FUNCTIONS	
50	INDUSTRIAL		80	ALL OTHER*	
71	UTILITY SYSTEMS			* (Specify in Remarks)	

TOTAL COST OTHER STRUCTURES AND FACILITIES ..... $ 0

25. TOTAL COST, LAND, BUILDINGS, AND OTHER STRUCTURES AND FACILITIES ..... $ 17,150. (E)

26. REMARKS (Use reverse if more space is required)

Report for the Committee on Government Operations - Land reported to GSA at Zero value.

27. TYPE OF TRANSACTION (Check one only): ☐ 1. NEW ACQUISITION ☐ 2. OMISSION ☐ 3. TRANSFER IN ☐ 4. DISPOSAL ☐ 5. TRANSFER OUT ☐ 6. REVISION

28. PREPARED BY (Type name and title): N. H. Keith, Chief, Real Property Service Section
29. SIGNATURE: N. H. Keith
30. DATE: 9/16/59

GSA WASH DC 58-15317 GSA FORM 1166 MAY 1958

GENERAL SERVICES ADMINISTRATION

ANNUAL REPORT OF REAL PROPERTY OWNED BY U. S. GOVERNMENT

(For instructions see GSA Circular No. 80)

FORM APPROVED BUDGET BUREAU NO. 22.R104.2

1. REPORT AS OF: June 30, 19 59

2. AGENCY CONTROL NO.: 7513-115

3. GSA CONTROL NO.: 7513-11528

4. NAME OF INSTALLATION (Abbreviate when necessary so as not to exceed 23 letters and spaces): PHS Indian Hospital

5. REPORTING AGENCY: Dept. of Health, Education, & Welfare

6. BUREAU OR OTHER MAJOR ORGANIZATION: Public Health Service - PHS

LOCATION

7. STATE OR COUNTRY: Oklahoma

8. COUNTY: Rogers

9. CITY OR TOWN: Claremore

10. STREET ADDRESS: RFD. ROUTE NO. OR OTHER LOCAL DESIGNATION:

GEOGRAPHICAL CODE	STATE OR CONTINENT	CITY	COUNTY OR COUNTRY
	35	0990	131

LAND

11. USAGE CODE (A)	USAGE CLASSIFICATION (B)	METHOD(S) OF ACQUISITION (CODE) 12	DATE(S) ACQUIRED 13	AREA (Acres to nearest tenth) URBAN 14	AREA RURAL 15	COST (In thousands of dollars-omit 000) 16
20	Institutional	2	1938		10.0	200.(E)
	TOTAL LAND				10.0	$ 200.(E)

BUILDINGS

17. USAGE CODE (A)	USAGE CLASSIFICATION (B)	NUMBER OF BUILDINGS 18	DATE(S) ACQUIRED 19	GROSS FLOOR AREA (Outer dimensions) TOTAL (Sq. Ft.) 20	PERCENT OCCUPIED 21	COST (In thousands of dollars-omit 000) 22
10	OFFICE					
21	HOSPITAL	1	1929	72,478	100	168,000.
22	PRISON					
23	SCHOOL					
29	OTHER INSTITUTIONAL USES					
30	HOUSING	4	1932-1939	10,528	100	46,000.
40	STORAGE	2	1929-1937	1,720	100	2,000.
50	INDUSTRIAL					
60	SERVICE					
80	ALL OTHER (Specify in Remarks)					
99	TRUST BUILDINGS			XXXXXXXXXXXX	XXXXXXXXXXXX	XXXXXXXXXXXX
	TOTAL BUILDINGS	7		84,726		$216,000.

OTHER STRUCTURES AND FACILITIES

23. USAGE CODE (A)	USAGE CLASSIFICATION (B)	COST (In thousands of dollars-omit 000) 24	23. USAGE (Cont'd) CODE (A)	USAGE CLASSIFICATION (B)	COST (Cont'd) (In thousands of dollars-omit 000) 24
13	HARBOR AND PORT FACILITIES		72	COMMUNICATION SYSTEMS	1,000.
15	POWER DEVELOPMENT AND DISTRIBUTION		76	ROADS AND BRIDGES	
16	RECLAMATION AND IRRIGATION		77	RAILROADS	
18	FLOOD CONTROL AND NAVIGATION		78	MONUMENTS AND MEMORIALS	
40	STORAGE (OTHER THAN BUILDINGS)		79	MISC. MILITARY FUNCTIONS	
50	INDUSTRIAL		80	ALL OTHER*	3,000.
71	UTILITY SYSTEMS	1,000.	* (Specify in Remarks)		
	TOTAL COST OTHER STRUCTURES AND FACILITIES				$ 5,000.

25. TOTAL COST, LAND, BUILDINGS, AND OTHER STRUCTURES AND FACILITIES: $ 221,200. (E)

26. REMARKS (Use reverse if more space is required)

Report for the Committee on Government Operations - Land reported to GSA at Zero value.

27. TYPE OF TRANSACTION (Check one only): ☐ 1. NEW ACQUISITION ☐ 2. OMISSION ☐ 3. TRANSFER IN ☐ 4. DISPOSAL ☐ 5. TRANSFER OUT ☐ 6. REVISION

28. PREPARED BY (Type name and title): N. H. Keith, Chief, Real Property Service Section

29. SIGNATURE: N. H. Keith

30. DATE: 9/16/59

GSA WASH DC 58-15317

GSA FORM 1166 MAY 1958

GENERAL SERVICES ADMINISTRATION

ANNUAL REPORT OF REAL PROPERTY OWNED BY U. S. GOVERNMENT

(For Instructions see GSA Circular No. 80)

FORM APPROVED BUDGET BUREAU NO. 23-R106.3

1. REPORT AS OF: June 30, 1959

2. AGENCY CONTROL NO.: 7513-115

3. GSA CONTROL NO.: 7513-11537

4. NAME OF INSTALLATION (Abbreviate when necessary so as not to exceed 33 letters and spaces): PHS Indian Hospital

5. REPORTING AGENCY: Dept. of Health, Education, & Welfare

6. BUREAU OR OTHER MAJOR ORGANIZATION: Public Health Service, BMS

LOCATION

7. STATE OR COUNTRY: Oklahoma

8. CITY OR TOWN: Tahlequah

9. COUNTY: Cherokee

10. STREET ADDRESS, R.F.D., ROUTE NO. OR OTHER LOCAL DESIGNATION:

GEOGRAPHICAL CODE	STATE OR CONTINENT	CITY	COUNTY OR COUNTRY
	35	4600	021

LAND

11. USAGE CODE (A)	USAGE CLASSIFICATION (B)	METHOD(S) OF ACQUISITION (CODE) 12	DATE(S) ACQUIRED 13	AREA (Acres to nearest tenth) URBAN 14	AREA (Acres to nearest tenth) RURAL 15	COST (In thousands of dollars; omit 000) 16
20	Institutional	2	1919-1950	8.0		400.(E)
	TOTAL LAND			8.0		$ 400.(E)

BUILDINGS

17. USAGE CODE (A)	USAGE CLASSIFICATION (B)	NUMBER OF BUILDINGS 18	DATE(S) ACQUIRED 19	GROSS FLOOR AREA (Outer dimensions) TOTAL (Sq. Ft.) 20	PERCENT OCCUPIED 21	COST (In thousands of dollars; omit 000) 22
10	OFFICE					
21	HOSPITAL	1	1937	20,896	100	199,000.
22	PRISON					
23	SCHOOL					
29	OTHER INSTITUTIONAL USES					
30	HOUSING	4	1937-1951	8,675	100	58,000.
40	STORAGE	2	1937	2,464	100	5,000.
50	INDUSTRIAL					
60	SERVICE					
80	ALL OTHER (Specify in Remarks)					
99	TRUST BUILDINGS			XXXXXXXXXXXX	XXXXXXXXXXXX	
	TOTAL BUILDINGS	7		32,035		$262,000.

OTHER STRUCTURES AND FACILITIES

23. USAGE CODE (A)	USAGE CLASSIFICATION (B)	COST (In thousands of dollars; omit 000) 24	23. USAGE (Cont'd) CODE (A)	USAGE CLASSIFICATION (B)	COST (Cont'd) (In thousands of dollars; omit 000) 24
13	HARBOR AND PORT FACILITIES		72	COMMUNICATION SYSTEMS	2,000.
15	POWER DEVELOPMENT AND DISTRIBUTION		76	ROADS AND BRIDGES	
16	RECLAMATION AND IRRIGATION		77	RAILROADS	
18	FLOOD CONTROL AND NAVIGATION		78	MONUMENTS AND MEMORIALS	
40	STORAGE (OTHER THAN BUILDINGS)		79	MISC. MILITARY FUNCTIONS	
50	INDUSTRIAL		80	ALL OTHER*	
71	UTILITY SYSTEMS	21,000.		* (Specify in Remarks)	

TOTAL COST OTHER STRUCTURES AND FACILITIES ..... $ 23,000.

25. TOTAL COST, LAND, BUILDINGS, AND OTHER STRUCTURES AND FACILITIES ..... $ 285,400. (E)

26. REMARKS (Use reverse if more space is required)

Report for the Committee on Government Operations - Land reported to GSA at Zero value.

27. TYPE OF TRANSACTION (Check one only): ☐ 1. NEW ACQUISITION ☐ 2. OMISSION ☐ 3. TRANSFER IN ☐ 4. DISPOSAL ☐ 5. TRANSFER OUT ☐ 6. REVISION

28. PREPARED BY (Type name and title): N. H. Keith, Chief, Real Property Service Section

29. SIGNATURE: N. H. Keith

30. DATE: 9/16/59

GSA WASH DC 58-19317

GSA FORM 1166 MAY 1958

GENERAL SERVICES ADMINISTRATION
ANNUAL REPORT OF REAL PROPERTY OWNED BY U. S. GOVERNMENT
(For Instructions see GSA Circular No. 80)

FORM APPROVED BUDGET BUREAU NO. 29-2106.3

1. REPORT AS OF: June 30, 19 59
2. AGENCY CONTROL NO.: 7513-115
3. GSA CONTROL NO.: 7513-11538
4. NAME OF INSTALLATION (Abbreviate when necessary so as not to exceed 23 letters and spaces): Indian School Infirm.
5. REPORTING AGENCY: Dept. of Health, Education, & Welfare
6. BUREAU OR OTHER MAJOR ORGANIZATION: Public Health Service

LOCATION

7. STATE OR COUNTRY: Oklahoma
8. CITY OR TOWN: Tahlequah
9. COUNTY: Cherokee
10. STREET ADDRESS, RFD, ROUTE NO. OR OTHER LOCAL DESIGNATION:

GEOGRAPHICAL CODE	STATE OR CONTINENT	CITY	COUNTY OR COUNTRY
	35	4600	021

LAND

11. USAGE CODE (A)	CLASSIFICATION (B)	METHOD(S) OF ACQUISITION (CODE) 12	DATE(S) ACQUIRED 13	AREA (Acres to nearest tenth) URBAN 14	RURAL 15	COST (In thousands of dollars-omit 000) 16
20	Institutional	2	1919-1950	.1		5.(E)
	TOTAL LAND			.1		$ 5.(E)

BUILDINGS

17. USAGE CODE (A)	CLASSIFICATION (B)	NUMBER OF BUILDINGS 18	DATE(S) ACQUIRED 19	GROSS FLOOR AREA (Outer dimensions) TOTAL (Sq. Ft.) 20	PERCENT OCCUPIED 21	COST (In thousands of dollars-omit 000) 22
10	OFFICE					
21	HOSPITAL					
22	PRISON					
23	SCHOOL					
29	OTHER INSTITUTIONAL USES	1	1919-1950	2,585	100	8,000.
30	HOUSING					
40	STORAGE					
50	INDUSTRIAL					
60	SERVICE					
80	ALL OTHER (Specify in Remarks)					
99	TRUST BUILDINGS			XXXXXXXXXXXX	XXXXX	XXXXXXXXX
	TOTAL BUILDINGS	1		2,585		$ 8,000.

OTHER STRUCTURES AND FACILITIES

23. USAGE CODE (A)	CLASSIFICATION (B)	COST (In thousands of dollars-omit 000) 24	23. USAGE (Cont'd) CODE (A)	CLASSIFICATION (B)	COST (Cont'd) (In thousands of dollars-omit 000) 24
13	HARBOR AND PORT FACILITIES		72	COMMUNICATION SYSTEMS	
15	POWER DEVELOPMENT AND DISTRIBUTION		76	ROADS AND BRIDGES	
16	RECLAMATION AND IRRIGATION		77	RAILROADS	
18	FLOOD CONTROL AND NAVIGATION		78	MONUMENTS AND MEMORIALS	
40	STORAGE (OTHER THAN BUILDINGS)		79	MISC. MILITARY FUNCTIONS	
50	INDUSTRIAL		80	ALL OTHER*	
71	UTILITY SYSTEMS			* (Specify in Remarks)	

TOTAL COST OTHER STRUCTURES AND FACILITIES ..... $ 0

25. TOTAL COST, LAND, BUILDINGS, AND OTHER STRUCTURES AND FACILITIES ..... $ 8,005.(E)

26. REMARKS (Use reverse if more space is required)

Report for the Committee on Government Operations - Land reported to GSA at Zero value.

27. TYPE OF TRANSACTION (Check one only): ☐ 1. NEW ACQUISITION ☐ 2. OMISSION ☐ 3. TRANSFER IN ☐ 4. DISPOSAL ☐ 5. TRANSFER OUT ☐ 6. REVISION

28. PREPARED BY (Type name and title): N. H. Keith, Chief, Real Property Service Section
29. SIGNATURE: N. H. Keith
30. DATE: 9/16/59

GSA WASH DC 58-15317

49199 335

GSA FORM 1336 MAY 1959

GENERAL SERVICES ADMINISTRATION
ANNUAL REPORT OF REAL PROPERTY OWNED BY U. S. GOVERNMENT
(For Instructions see GSA Circular No. 80)

FORM APPROVED BUDGET BUREAU NO. 25-R106.3

1. REPORT AS OF: June 30, 1959
2. AGENCY CONTROL NO.: 7513-115
3. GSA CONTROL NO.: 7513-11539
4. NAME OF INSTALLATION (Abbreviate when necessary so as not to exceed 23 letters and spaces): Indian School Infirm.
5. REPORTING AGENCY: Dept. of Health, Education, & Welfare
6. BUREAU OR OTHER MAJOR ORGANIZATION: Public Health Service - BMS

LOCATION

7. STATE OR COUNTRY: Oklahoma
8. CITY OR TOWN: Wyandotte
9. COUNTY: Ottawa
10. STREET ADDRESS, RFD, ROUTE NO. OR OTHER LOCAL DESIGNATION:

GEOGRAPHICAL CODE	STATE OR CONTINENT	CITY	COUNTY OR COUNTRY
	35	5240	115

LAND

11. USAGE CODE (A)	CLASSIFICATION (B)	METHOD(S) OF ACQUISITION (CODE) 12	DATE(S) ACQUIRED 13	AREA (Acres to nearest tenth) URBAN 14	RURAL 15	COST (In thousands of dollars-omit 000) 16
20	Institutional	2	1880-1939		.2	10.(E)
	TOTAL LAND				.2	$ 10.(E)

BUILDINGS

17. USAGE CODE (A)	CLASSIFICATION (B)	NUMBER OF BUILDINGS 18	DATE(S) ACQUIRED 19	GROSS FLOOR AREA (Outer dimensions) TOTAL (Sq. Ft.) 20	PERCENT OCCUPIED 21	COST (In thousands of dollars-omit 000) 22
10	OFFICE					
21	HOSPITAL					
22	PRISON					
23	SCHOOL					
29	OTHER INSTITUTIONAL USES	1	1880-1939	1640	100	2,000.
30	HOUSING					
40	STORAGE					
50	INDUSTRIAL					
60	SERVICE					
80	ALL OTHER (Specify in Remarks)					
99	TRUST BUILDINGS			XXXXXXXXXXXX	XXXXX	XXXXXXXX
	TOTAL BUILDINGS	1		1640		$ 2,000.

OTHER STRUCTURES AND FACILITIES

23. USAGE CODE (A)	CLASSIFICATION (B)	COST (In thousands of dollars-omit 000) 24	23. USAGE (Cont'd) CODE (A)	CLASSIFICATION (B)	COST (Cont'd) (In thousands of dollars-omit 000) 24
13	HARBOR AND PORT FACILITIES		72	COMMUNICATION SYSTEMS	
15	POWER DEVELOPMENT AND DISTRIBUTION		76	ROADS AND BRIDGES	
16	RECLAMATION AND IRRIGATION		77	RAILROADS	
18	FLOOD CONTROL AND NAVIGATION		78	MONUMENTS AND MEMORIALS	
40	STORAGE (OTHER THAN BUILDINGS)		79	MISC. MILITARY FUNCTIONS	
50	INDUSTRIAL		80	ALL OTHER*	
71	UTILITY SYSTEMS			* (Specify in Remarks)	

TOTAL COST OTHER STRUCTURES AND FACILITIES ..... $ 0

25. TOTAL COST, LAND, BUILDINGS, AND OTHER STRUCTURES AND FACILITIES ..... $ 2,010.(E)

26. REMARKS (Use reverse if more space is required)

Report for the Committee or Government Operations - Land reported to GSA at Zero value.

27. TYPE OF TRANSACTION (Check one only): ☐ 1. NEW ACQUISITION ☐ 2. OMISSION ☐ 3. TRANSFER IN ☐ 4. DISPOSAL ☐ 5. TRANSFER OUT ☐ 6. REVISION

28. PREPARED BY (Type name and title): N. H. Keith, Chief, Real Property Service Section
29. SIGNATURE: N. H. Keith
30. DATE: 9/16/59

GSA WASH DC 58-15317

GSA FORM 1188 MAY 1955

GENERAL SERVICES ADMINISTRATION
ANNUAL REPORT OF REAL PROPERTY OWNED BY U. S. GOVERNMEN.
(For Instructions see GSA Circular No. 80)

FORM APPROVED BUDGET BUREAU NO. 29-R106.3

1. REPORT AS OF: June 30, 19 59
2. AGENCY CONTROL NO.: 7513-125
3. GSA CONTROL NO.: 7513-11540
4. NAME OF INSTALLATION *(Abbreviate when necessary so as not to exceed 33 letters and spaces)*: Indian School Infirm.
5. REPORTING AGENCY: Dept. of Health, Education, & Welfare
6. BUREAU OR OTHER MAJOR ORGANIZATION: Public Health Service - [redacted]

LOCATION

7. STATE OR COUNTRY: Oregon
8. CITY OR TOWN: Chemawa (Salem)
9. COUNTY: Marion
10. STREET ADDRESS, RFD, ROUTE NO. OR OTHER LOCAL DESIGNATION:

GEOGRAPHICAL CODE: STATE OR CONTINENT 36 | CITY 0325 | COUNTY OR COUNTRY 047

LAND

11. USAGE CODE (A)	CLASSIFICATION (B)	METHOD(S) OF ACQUISITION (CODE) 12	DATE(S) ACQUIRED 13	AREA (Acres to nearest tenth) URBAN 14	RURAL 15	COST (In thousands of dollars—omit 000) 16
20	Institutional	2	1885-1910		1.4	14.(E)
	TOTAL LAND				1.4	$ 14.(E)

BUILDINGS

17. USAGE CODE (A)	CLASSIFICATION (B)	NUMBER OF BUILDINGS 18	DATE(S) ACQUIRED 19	GROSS FLOOR AREA (Outer dimensions) TOTAL (Sq. Ft.) 20	PERCENT OCCUPIED 21	COST (In thousands of dollars—omit 000) 22
10	OFFICE					
21	HOSPITAL					
22	PRISON					
23	SCHOOL					
29	OTHER INSTITUTIONAL USES	1	1885-1953	9,046	100	35,000.
30	HOUSING	1	1885-1953	1,664	100	5,000.
40	STORAGE					
50	INDUSTRIAL					
60	SERVICE					
80	ALL OTHER (Specify in Remarks)					
90	TRUST BUILDINGS			XXXXXXXXXX	XXXXX	XXXXXXX
	TOTAL BUILDINGS	2		10,710		$ 40,000.

OTHER STRUCTURES AND FACILITIES

23. USAGE CODE (A)	CLASSIFICATION (B)	COST (In thousands of dollars—omit 000) 24	23. USAGE (Cont'd) CODE (A)	CLASSIFICATION (B)	COST (Cont'd) (In thousands of dollars—omit 000) 24
13	HARBOR AND PORT FACILITIES		72	COMMUNICATION SYSTEMS	
15	POWER DEVELOPMENT AND DISTRIBUTION		76	ROADS AND BRIDGES	
16	RECLAMATION AND IRRIGATION		77	RAILROADS	
18	FLOOD CONTROL AND NAVIGATION		78	MONUMENTS AND MEMORIALS	
40	STORAGE (OTHER THAN BUILDINGS)		79	MISC. MILITARY FUNCTIONS	
50	INDUSTRIAL		80	ALL OTHER*	
71	UTILITY SYSTEMS			* (Specify in Remarks)	

TOTAL COST OTHER STRUCTURES AND FACILITIES: $ 0

25. TOTAL COST, LAND, BUILDINGS, AND OTHER STRUCTURES AND FACILITIES: $ 40,014.(E)

26. REMARKS *(Use reverse if more space is required)*

Report for the Committee on Government Operations - Land reported to GSA at Zero value.

27. TYPE OF TRANSACTION *(Check one only)*: ☐ 1. NEW ACQUISITION ☐ 2. OMISSION ☐ 3. TRANSFER IN ☐ 4. DISPOSAL ☐ 5. TRANSFER OUT ☐ 6. REVISION

28. PREPARED BY *(Type name and title)*: N. H. Keith, Chief, Real Property Service Section
29. SIGNATURE: N. H. Keith
30. DATE: 9/16/59

GSA WASH DC 58-15317 — GSA FORM 1166 MAY 1958

DEPARTMENT OF THE INTERIOR
REPORT ON HERETOFORE UNEVALUATED LANDS AND IMPROVEMENTS THEREON.
JUNE 30, 1959

Summary heretofore unevaluated lands per RPM Memo No. 7, July 9, 1959

GENERAL SERVICES ADMINISTRATION
ANNUAL REPORT OF REAL PROPERTY
OWNED BY U. S. GOVERNMENT
(For Instructions see GSA Circular No. 20)

FORM APPROVED BUDGET BUREAU NO. 39-R184.3

1. REPORT AS OF June 30, 19 59

2. AGENCY CONTROL NO.

3. GSA CONTROL NO.

4. NAME OF INSTALLATION (Abbreviate when necessary so as not to exceed 33 letters and spaces)
National Park Service

5. REPORTING AGENCY
Department of the Interior

6. BUREAU OR OTHER MAJOR ORGANIZATION
National Park Service

LOCATION

7. STATE OR COUNTRY
Continental United States and Puerto

8. CITY OR TOWN

9. COUNTY
Rico

10. STREET ADDRESS, RFD, ROUTE NO. OR OTHER LOCAL DESIGNATION

GEOGRAPHICAL CODE | STATE OR CONTINENT | CITY | COUNTY OR COUNTRY

LAND

11. USAGE CODE (A)	CLASSIFICATION (B)	METHOD(S) OF ACQUISITION (CODE) 12	DATE(S) ACQUIRED 13	AREA (Acres to nearest tenth) URBAN 14	RURAL 15	Estimated COST (In thousands of dollars-omit 000) 16
		2				
	TOTAL LAND			1,166.9	59,893.1	$ 48,971

BUILDINGS

17. USAGE CODE (A)	CLASSIFICATION (B)	NUMBER OF BUILDINGS 18	DATE(S) ACQUIRED 19	GROSS FLOOR AREA (Outer dimensions) TOTAL (Sq. Ft.) 20	PERCENT OCCUPIED 21	COST (In thousands of dollars-omit 000) 22
10	OFFICE	5				435
21	HOSPITAL					
22	PRISON					
23	SCHOOL					
29	OTHER INSTITUTIONAL USES	40				1,581
30	HOUSING	44				432
40	STORAGE	26				188
50	INDUSTRIAL					
60	SERVICE	16				396
80	ALL OTHER (Specify in Remarks)	51				483
99	TRUST BUILDINGS			XXXXXXXXXXXX	XXXXX	XXXXXXXX
	TOTAL BUILDINGS	182				$ 3,515

OTHER STRUCTURES AND FACILITIES

23. USAGE CODE (A)	CLASSIFICATION (B)	COST (In thousands of dollars-omit 000) 24	23. USAGE (Cont'd) CODE (A)	CLASSIFICATION (B)	COST (Cont'd) (In thousands of dollars-omit 000) 24
13	HARBOR AND PORT FACILITIES	531	72	COMMUNICATION SYSTEMS	13
15	POWER DEVELOPMENT AND DISTRIBUTION		76	ROADS AND BRIDGES	4,052
16	RECLAMATION AND IRRIGATION		77	RAILROADS	
18	FLOOD CONTROL AND NAVIGATION		78	MONUMENTS AND MEMORIALS	7,163
40	STORAGE (OTHER THAN BUILDINGS)		79	MISC. MILITARY FUNCTIONS	
50	INDUSTRIAL		80	ALL OTHER*	651
71	UTILITY SYSTEMS	358		* (Specify in Remarks)	
	TOTAL COST OTHER STRUCTURES AND FACILITIES				$ 12,768

25. TOTAL COST, LAND, BUILDINGS, AND OTHER STRUCTURES AND FACILITIES $

26. REMARKS (Use reverse if more space is required)

27. TYPE OF TRANSACTION (Check one only) ☐ 1. NEW ACQUISITION ☐ 2. OMISSION ☐ 3. TRANSFER IN ☐ 4. DISPOSAL ☐ 5. TRANSFER OUT ☐ 6. REVISION

28. PREPARED BY (Type name and title)
Cecil R. W. Smith
Chief, Real Estate Section
Branch of Lands

29. SIGNATURE
Cecil R. W. Smith

30. DATE
10-12-59

GSA WASH DC 58-15317
1959 NPS - Heretofore unevaluated land and improvements thereon

GSA FORM 1166 MAY 1958

GENERAL SERVICES ADMINISTRATION

ANNUAL REPORT OF REAL PROPERTY OWNED BY U. S. GOVERNMENT

(For Instructions see GSA Circular No. 80)

FORM APPROVED BUDGET BUREAU NO. 29-R106.3

1. REPORT AS OF June 30, 19 59

2. AGENCY CONTROL NO.

3. GSA CONTROL NO.

4. NAME OF INSTALLATION *(Abbreviate when necessary so as not to exceed 25 letters and spaces)*

5. REPORTING AGENCY: Department of the Interior

6. BUREAU OR OTHER MAJOR ORGANIZATION: National Park Service

LOCATION

7. STATE OR COUNTRY: Alabama

8. CITY OR TOWN

9. COUNTY

10. STREET ADDRESS, RFD, ROUTE NO. OR OTHER LOCAL DESIGNATION

GEOGRAPHICAL CODE	STATE OR CONTINENT	CITY	COUNTY OR COUNTRY

LAND

11. USAGE CODE (A)	CLASSIFICATION (B)	METHOD(S) OF ACQUISITION (CODE) 12	DATE(S) ACQUIRED 13	AREA (Acres to nearest tenth) URBAN 14	RURAL 15	COST (In thousands of dollars-omit 000) 16
		2				
	TOTAL LAND			0	2,040.0	$ 173

BUILDINGS

17. USAGE CODE (A)	CLASSIFICATION (B)	NUMBER OF BUILDINGS 18	DATE(S) ACQUIRED 19	GROSS FLOOR AREA (Outer dimensions) TOTAL (Sq. Ft.) 20	PERCENT OCCUPIED 21	COST (In thousands of dollars-omit 000) 22
10	OFFICE					
21	HOSPITAL					
22	PRISON					
23	SCHOOL					
29	OTHER INSTITUTIONAL USES					
30	HOUSING					
40	STORAGE					
50	INDUSTRIAL					
60	SERVICE					
80	ALL OTHER *(Specify in Remarks)*					
99	TRUST BUILDINGS			XXXXXXXXXXXX	XXXXX	XXXXXXXX
	TOTAL BUILDINGS					$ 0

OTHER STRUCTURES AND FACILITIES

23. USAGE CODE (A)	CLASSIFICATION (B)	COST (In thousands of dollars-omit 000) 24	23. USAGE (Cont'd) CODE (A)	CLASSIFICATION (B)	COST (Cont'd) (In thousands of dollars-omit 000) 24
13	HARBOR AND PORT FACILITIES		72	COMMUNICATION SYSTEMS	
15	POWER DEVELOPMENT AND DISTRIBUTION		76	ROADS AND BRIDGES	
16	RECLAMATION AND IRRIGATION		77	RAILROADS	
18	FLOOD CONTROL AND NAVIGATION		78	MONUMENTS AND MEMORIALS	
40	STORAGE (OTHER THAN BUILDINGS)		79	MISC. MILITARY FUNCTIONS	
50	INDUSTRIAL		80	ALL OTHER*	
71	UTILITY SYSTEMS			* *(Specify in Remarks)*	
	TOTAL COST OTHER STRUCTURES AND FACILITIES				$ 0

25. TOTAL COST, LAND, BUILDINGS, AND OTHER STRUCTURES AND FACILITIES $

26. REMARKS *(Use reverse if more space is required)*

One installation Horseshoe Bend National Military Park donated by the State and the Alabama Power Company

27. TYPE OF TRANSACTION *(Check one only)* ☐ 1. NEW ACQUISITION ☐ 2. OMISSION ☐ 3. TRANSFER IN ☐ 4. DISPOSAL ☐ 5. TRANSFER OUT ☐ 6. REVISION

28. PREPARED BY *(Type name and title)*: Cecil R. W. Smith, Chief, Real Estate Section, Branch of Lands

Pursuant to instructions from Director, Division of Property Management

29. SIGNATURE

30. DATE: 10-12-59 July 9, 1959

GSA WASH DC 58-15317

Report to Dawson Committee on Unevaluated Lands

GSA FORM 1336 MAY 1959

GENERAL SERVICES ADMINISTRATION
ANNUAL REPORT OF REAL PROPERTY OWNED BY U. S. GOVERNMENT
(For Instructions see GSA Circular No. 80)

FORM APPROVED BUDGET BUREAU NO. 23-R106.3

1. REPORT AS OF June 30, 1959
2. AGENCY CONTROL NO.
3. GSA CONTROL NO.
4. NAME OF INSTALLATION (Abbreviate when necessary so as not to exceed 23 letters and spaces)
5. REPORTING AGENCY: Department of the Interior
6. BUREAU OR OTHER MAJOR ORGANIZATION: National Park Service

LOCATION

7. STATE OR COUNTRY: Colorado
8. CITY OR TOWN
9. COUNTY
10. STREET ADDRESS, RFD, ROUTE NO. OR OTHER LOCAL DESIGNATION

GEOGRAPHICAL CODE	STATE OR CONTINENT	CITY	COUNTY OR COUNTRY

LAND

11. USAGE CODE (A)	CLASSIFICATION (B)	METHOD(S) OF ACQUISITION (CODE) 12	DATE(S) ACQUIRED 13	AREA (Acres to nearest tenth) URBAN 14	RURAL 15	COST (In thousands of dollars-omit 000) 16
		2				
TOTAL LAND				0	9.6	$ 1

BUILDINGS

17. USAGE CODE (A)	CLASSIFICATION (B)	NUMBER OF BUILDINGS 18	DATE(S) ACQUIRED 19	GROSS FLOOR AREA (Outer dimensions) TOTAL (Sq. Ft.) 20	PERCENT OCCUPIED 21	COST (In thousands of dollars-omit 000) 22
10	OFFICE					
21	HOSPITAL					
22	PRISON					
23	SCHOOL					
29	OTHER INSTITUTIONAL USES					
30	HOUSING					
40	STORAGE					
50	INDUSTRIAL					
60	SERVICE					
80	ALL OTHER (Specify in Remarks)					
99	TRUST BUILDINGS			XXXXXXXXXXXX	XXXXX	XXXXXXXX
TOTAL BUILDINGS						$ 0

OTHER STRUCTURES AND FACILITIES

23. USAGE CODE (A)	CLASSIFICATION (B)	COST (In thousands of dollars-omit 000) 24	23. USAGE (Cont'd) CODE (A)	CLASSIFICATION (B)	COST (Cont'd) (In thousands of dollars-omit 000) 24
13	HARBOR AND PORT FACILITIES		72	COMMUNICATION SYSTEMS	
15	POWER DEVELOPMENT AND DISTRIBUTION		76	ROADS AND BRIDGES	
16	RECLAMATION AND IRRIGATION		77	RAILROADS	
18	FLOOD CONTROL AND NAVIGATION		78	MONUMENTS AND MEMORIALS	
40	STORAGE (OTHER THAN BUILDINGS)		79	MISC. MILITARY FUNCTIONS	
50	INDUSTRIAL		80	ALL OTHER*	1
71	UTILITY SYSTEMS			* (Specify in Remarks)	
TOTAL COST OTHER STRUCTURES AND FACILITIES					$ 1

25. TOTAL COST, LAND, BUILDINGS, AND OTHER STRUCTURES AND FACILITIES $

26. REMARKS (Use reverse if more space is required)

Block 23 Code 80 - fence
One installation Yucca House National Monument

27. TYPE OF TRANSACTION (Check one only): ☐ 1. NEW ACQUISITION ☐ 2. OMISSION ☐ 3. TRANSFER IN ☐ 4. DISPOSAL ☐ 5. TRANSFER OUT ☐ 6. REVISION

28. PREPARED BY (Type name and title): Cecil R. W. Smith, Chief, Real Estate Section, Branch of Lands
29. SIGNATURE
30. DATE: 10-12-59

GSA WASH DC 58-15317 GSA FORM 1186 MAY 1959

GENERAL SERVICES ADMINISTRATION
ANNUAL REPORT OF REAL PROPERTY OWNED BY U. S. GOVERNMENT
(For Instructions see GSA Circular No. 80)

FORM APPROVED BUDGET BUREAU NO. 29-R108.3

1. REPORT AS OF: June 30, 1959
2. AGENCY CONTROL NO.:
3. GSA CONTROL NO.:
4. NAME OF INSTALLATION *(Abbreviate when necessary so as not to exceed 35 letters and spaces)*:
5. REPORTING AGENCY: Department of the Interior
6. BUREAU OR OTHER MAJOR ORGANIZATION: National Park Service

LOCATION

7. STATE OR COUNTRY: District of Columbia
8. CITY OR TOWN:
9. COUNTY:
10. STREET ADDRESS, RFD, ROUTE NO. OR OTHER LOCAL DESIGNATION:

GEOGRAPHICAL CODE: STATE OR CONTINENT | CITY | COUNTY OR COUNTRY

LAND

11. USAGE CODE (A)	CLASSIFICATION (B)	METHOD(S) OF ACQUISITION (CODE) 12	DATE(S) ACQUIRED 13	AREA (Acres to nearest tenth) URBAN 14	RURAL 15	COST (In thousands of dollars-omit 000) 16
		2				
	TOTAL LAND			1,030.2	0	$ 46,555

BUILDINGS

17. USAGE CODE (A)	CLASSIFICATION (B)	NUMBER OF BUILDINGS 18	DATE(S) ACQUIRED 19	GROSS FLOOR AREA (Outer dimensions) TOTAL (Sq. Ft.) 20	PERCENT OCCUPIED 21	COST (In thousands of dollars-omit 000) 22
10	OFFICE	1				11
21	HOSPITAL					
22	PRISON					
23	SCHOOL					
29	OTHER INSTITUTIONAL USES					
30	HOUSING	20				136
40	STORAGE					
50	INDUSTRIAL					
60	SERVICE	7				327
80	ALL OTHER *(Specify in Remarks)*					
99	TRUST BUILDINGS			XXXXXXXXXXXX	XXXXX	XXXXXXXX
	TOTAL BUILDINGS	28				$ 474

OTHER STRUCTURES AND FACILITIES

23. USAGE CODE (A)	CLASSIFICATION (B)	COST (In thousands of dollars-omit 000) 24	23. USAGE (Cont'd) CODE (A)	CLASSIFICATION (B)	COST (Cont'd) (In thousands of dollars-omit 000) 24
13	HARBOR AND PORT FACILITIES		72	COMMUNICATION SYSTEMS	
15	POWER DEVELOPMENT AND DISTRIBUTION		76	ROADS AND BRIDGES	3,510
16	RECLAMATION AND IRRIGATION		77	RAILROADS	
18	FLOOD CONTROL AND NAVIGATION		78	MONUMENTS AND MEMORIALS	6,134
40	STORAGE (OTHER THAN BUILDINGS)		79	MISC. MILITARY FUNCTIONS	
50	INDUSTRIAL		80	ALL OTHER*	73
71	UTILITY SYSTEMS	77		* *(Specify in Remarks)*	
	TOTAL COST OTHER STRUCTURES AND FACILITIES				$ 9,794

25. TOTAL COST, LAND, BUILDINGS, AND OTHER STRUCTURES AND FACILITIES ..... $

26. REMARKS *(Use reverse if more space is required)*

Block 14 - 715.9 acres reclaimed river bottom created by fill from dredging Potomac River channel (East and West Potomac Parks)
314.3 acres donated to United States for park purposes
Block 16 - D. C. assessed valuation for 715.9 acres is about $45,341,000
Block 23 Code 80 - * Seawalls - A large portion of the so-called Federal City of 1791 was purchased at that time for Government purposes at about $67 an acre. Five small areas in the District have been reported to the GSA at a value of 0, being less than $500 based on the 1791 purchase price. These installations are not included in this inventory.
Includes also 77.0 acres in Glover Parkway, 88.3 acres Theodore Roosevelt Island, **

27. TYPE OF TRANSACTION *(Check one only)*: ☐ 1. NEW ACQUISITION ☐ 2. OMISSION ☐ 3. TRANSFER IN ☐ 4. DISPOSAL ☐ 5. TRANSFER OUT ☐ 6. REVISION

28. PREPARED BY *(Type name and title)*: Cecil R. W. Smith, Chief, Real Estate Section, Branch of Lands
29. SIGNATURE:
30. DATE: 10-12-59

** 28.0 acres Archbold Parkway, 121.0 acres Columbia Island

GSA WASH DC 58-15317 GSA FORM 1144 MAY 1958

GENERAL SERVICES ADMINISTRATION
ANNUAL REPORT OF REAL PROPERTY OWNED BY U. S. GOVERNMENT
(For Instructions see GSA Circular No. 80)

FORM APPROVED BUDGET BUREAU NO. 25-R108.3

1. REPORT AS OF June 30, 1959
2. AGENCY CONTROL NO.
3. GSA CONTROL NO.
4. NAME OF INSTALLATION (Abbreviate when necessary so as not to exceed 23 letters and spaces)
5. REPORTING AGENCY: Department of the Interior
6. BUREAU OR OTHER MAJOR ORGANIZATION: National Park Service

LOCATION

7. STATE OR COUNTRY: Florida
8. CITY OR TOWN
9. COUNTY
10. STREET ADDRESS, RFD, ROUTE NO. OR OTHER LOCAL DESIGNATION

GEOGRAPHICAL CODE: STATE OR CONTINENT | CITY | COUNTY OR COUNTRY

LAND

11. USAGE CODE (A)	CLASSIFICATION (B)	METHOD(S) OF ACQUISITION (CODE)	DATE(S) ACQUIRED 13	AREA (Acres to nearest tenth) URBAN 14	RURAL 15	COST (In thousands of dollars-omit 000) 16
		2				
TOTAL LAND				18.5	47,263.4	$ 160

BUILDINGS

17. USAGE CODE (A)	CLASSIFICATION (B)	NUMBER OF BUILDINGS 18	DATE(S) ACQUIRED 19	GROSS FLOOR AREA (Outer dimensions) TOTAL (Sq. Ft.) 20	PERCENT OCCUPIED 21	COST (In thousands of dollars-omit 000) 22
10	OFFICE					
21	HOSPITAL					
22	PRISON					
23	SCHOOL					
29	OTHER INSTITUTIONAL USES	6				400
30	HOUSING	3				23
40	STORAGE					
50	INDUSTRIAL					
60	SERVICE	1				1
80	ALL OTHER (Specify in Remarks)	3				77
99	TRUST BUILDINGS			XXXXXXXXXXXX	XXXXX	XXXXXXXXX
TOTAL BUILDINGS		13				$ 501

OTHER STRUCTURES AND FACILITIES

23. USAGE CODE (A)	CLASSIFICATION (B)	COST (In thousands of dollars-omit 000) 24	23. USAGE (Cont'd) CODE (A)	CLASSIFICATION (B)	COST (Cont'd) (In thousands of dollars-omit 000) 24
13	HARBOR AND PORT FACILITIES	30	72	COMMUNICATION SYSTEMS	6
15	POWER DEVELOPMENT AND DISTRIBUTION		76	ROADS AND BRIDGES	
16	RECLAMATION AND IRRIGATION		77	RAILROADS	
18	FLOOD CONTROL AND NAVIGATION		78	MONUMENTS AND MEMORIALS	
40	STORAGE (OTHER THAN BUILDINGS)		79	MISC. MILITARY FUNCTIONS	
50	INDUSTRIAL		80	ALL OTHER*	8
71	UTILITY SYSTEMS	15	* (Specify in Remarks)		
TOTAL COST OTHER STRUCTURES AND FACILITIES					$ 59

25. TOTAL COST, LAND, BUILDINGS, AND OTHER STRUCTURES AND FACILITIES $

26. REMARKS (Use reverse if more space is required)

Block 17 Code 80 - Historic gate and walks
Block 23 Code 80 - Walks, piers, trails
Includes land in Castillo de San Marcos National Monument, Fort Matanzas National Monument and Fort Jefferson National Monument

27. TYPE OF TRANSACTION (Check one only): ☐ 1. NEW ACQUISITION ☐ 2. OMISSION ☐ 3. TRANSFER IN ☐ 4. DISPOSAL ☐ 5. TRANSFER OUT ☐ 6. REVISION

28. PREPARED BY (Type name and title): Cecil R. W. Smith, Chief, Real Estate Section, Branch of Lands
29. SIGNATURE
30. DATE: 10-12-59

GSA WASH DC 58-15317

GSA FORM 1160 MAY 1958

GENERAL SERVICES ADMINISTRATION
ANNUAL REPORT OF REAL PROPERTY OWNED BY U. S. GOVERNMENT
(For Instructions see GSA Circular No. 80)

FORM APPROVED BUDGET BUREAU NO. 29-R106.3

1. REPORT AS OF: June 30, 1959
2. AGENCY CONTROL NO.
3. GSA CONTROL NO.
4. NAME OF INSTALLATION *(Abbreviate when necessary so as not to exceed 33 letters and spaces)*
5. REPORTING AGENCY: Department of the Interior
6. BUREAU OR OTHER MAJOR ORGANIZATION: National Park Service

LOCATION

7. STATE OR COUNTRY: Georgia
8. CITY OR TOWN
9. COUNTY
10. STREET ADDRESS, RFD, ROUTE NO. OR OTHER LOCAL DESIGNATION

GEOGRAPHICAL CODE: STATE OR CONTINENT | CITY | COUNTY OR COUNTRY

LAND

11. USAGE CODE (A)	CLASSIFICATION (B)	METHOD(S) OF ACQUISITION (CODE) 12	DATE(S) ACQUIRED 13	AREA (Acres to nearest tenth) URBAN 14	RURAL 15	COST (In thousands of dollars-omit 000) 16
		2				
	TOTAL LAND			0	5,361.6	$ 70

BUILDINGS

17. USAGE CODE (A)	CLASSIFICATION (B)	NUMBER OF BUILDINGS 18	DATE(S) ACQUIRED 19	GROSS FLOOR AREA (Outer dimensions) TOTAL (Sq. Ft.) 20	PERCENT OCCUPIED 21	COST (In thousands of dollars-omit 000) 22
10	OFFICE					
21	HOSPITAL					
22	PRISON					
23	SCHOOL					
29	OTHER INSTITUTIONAL USES					
30	HOUSING	4				31
40	STORAGE	6				56
50	INDUSTRIAL					
60	SERVICE	2				2
80	ALL OTHER *(Specify in Remarks)*					
99	TRUST BUILDINGS			XXXXXXXXXXXX	XXXXX	XXXXXXXX
	TOTAL BUILDINGS	12				$ 89

OTHER STRUCTURES AND FACILITIES

23. USAGE CODE (A)	CLASSIFICATION (B)	COST (In thousands of dollars-omit 000) 24	23. USAGE (Cont'd) CODE (A)	CLASSIFICATION (B)	COST (Cont'd) (In thousands of dollars-omit 000) 24
13	HARBOR AND PORT FACILITIES	70	72	COMMUNICATION SYSTEMS	
15	POWER DEVELOPMENT AND DISTRIBUTION		76	ROADS AND BRIDGES	170
16	RECLAMATION AND IRRIGATION		77	RAILROADS	
18	FLOOD CONTROL AND NAVIGATION		78	MONUMENTS AND MEMORIALS	
40	STORAGE (OTHER THAN BUILDINGS)		79	MISC. MILITARY FUNCTIONS	
50	INDUSTRIAL		80	ALL OTHER*	250
71	UTILITY SYSTEMS	26		* *(Specify in Remarks)*	
	TOTAL COST OTHER STRUCTURES AND FACILITIES				$ 516

25. TOTAL COST, LAND, BUILDINGS, AND OTHER STRUCTURES AND FACILITIES ..... $

26. REMARKS *(Use reverse if more space is required)*

Block 23 Code 80 - Tide gates, signs, ditches, fences
One installation - Fort Pulaski National Monument

27. TYPE OF TRANSACTION *(Check one only)*: ☐ 1. NEW ACQUISITION ☐ 2. OMISSION ☐ 3. TRANSFER IN ☐ 4. DISPOSAL ☐ 5. TRANSFER OUT ☐ 6. REVISION

28. PREPARED BY *(Type name and title)*: Cecil R. W. Smith, Chief, Real Estate Section, Branch of Lands

29. SIGNATURE

30. DATE: 10-12-59

GSA WASH DC 58-15317

GSA FORM 7188 MAY 1959

GENERAL SERVICES ADMINISTRATION
ANNUAL REPORT OF REAL PROPERTY OWNED BY U. S. GOVERNMENT
(For Instructions see GSA Circular No. 80)

FORM APPROVED BUDGET BUREAU NO. 29-R106.3

REPORT AS OF: June 30, 1959

2. AGENCY CONTROL NO.

3. GSA CONTROL NO.

4. NAME OF INSTALLATION *(Abbreviate when necessary so as not to exceed 23 letters and spaces)*

5. REPORTING AGENCY: Department of the Interior

6. BUREAU OR OTHER MAJOR ORGANIZATION: National Park Service

LOCATION

7. STATE OR COUNTRY: Iowa

8. CITY OR TOWN

9. COUNTY

10. STREET ADDRESS, RFD, ROUTE NO. OR OTHER LOCAL DESIGNATION

GEOGRAPHICAL CODE: STATE OR CONTINENT | CITY | COUNTY OR COUNTRY

LAND

11. USAGE Code (a)	Classification (b)	Method(s) of Acquisition (Code) 12	Date(s) Acquired 13	Area (Acres to nearest tenth) Urban 14	Rural 15	Cost (In thousands of dollars-omit 000) 16
		2				
	TOTAL LAND			0	1,204.4	$ 24

BUILDINGS

17. USAGE Code (a)	Classification (b)	Number of Buildings 18	Date(s) Acquired 19	Gross Floor Area Total (Sq. Ft.) 20	Percent Occupied 21	Cost (In thousands of dollars-omit 000) 22
10	OFFICE					
21	HOSPITAL					
22	PRISON					
23	SCHOOL					
29	OTHER INSTITUTIONAL USES					
30	HOUSING	2				5
40	STORAGE	1				2
50	INDUSTRIAL					
60	SERVICE	1				2
80	ALL OTHER *(Specify in Remarks)*	3				1
99	TRUST BUILDINGS			XXXXXXXXXXX	XXXXX	XXXXXXX
	TOTAL BUILDINGS	7				$ 10

OTHER STRUCTURES AND FACILITIES

23. USAGE Code (a)	Classification (b)	Cost (In thousands of dollars-omit 000) 24	23. USAGE (Cont'd) Code (a)	Classification (b)	Cost (Cont'd) (In thousands of dollars-omit 000) 24
13	HARBOR AND PORT FACILITIES		72	COMMUNICATION SYSTEMS	
15	POWER DEVELOPMENT AND DISTRIBUTION		76	ROADS AND BRIDGES	1
16	RECLAMATION AND IRRIGATION		77	RAILROADS	
18	FLOOD CONTROL AND NAVIGATION		78	MONUMENTS AND MEMORIALS	
40	STORAGE (OTHER THAN BUILDINGS)		79	MISC. MILITARY FUNCTIONS	
50	INDUSTRIAL		80	ALL OTHER*	6
71	UTILITY SYSTEMS	2		* (Specify in Remarks)	
	TOTAL COST OTHER STRUCTURES AND FACILITIES				$ 9

25. TOTAL COST, LAND, BUILDINGS, AND OTHER STRUCTURES AND FACILITIES .... $

26. REMARKS *(Use reverse if more space is required)*

Block 17 Code 80 - Rest rooms
Block 23 Code 80 * - Trails, guard rails
One installation - Effigy Mounds National Monument

27. TYPE OF TRANSACTION *(Check one only)*: ☐ 1. NEW ACQUISITION ☐ 2. OMISSION ☐ 3. TRANSFER IN ☐ 4. DISPOSAL ☐ 5. TRANSFER OUT ☐ 6. REVISION

28. PREPARED BY *(Type name and title)*
Cecil R. W. Smith
Chief, Real Estate Section
Branch of Lands

29. SIGNATURE

30. DATE: 10-12-59

GSA WASH DC 58-15317

GSA FORM 1166 MAY 1958

GENERAL SERVICES ADMINISTRATION
ANNUAL REPORT OF REAL PROPERTY OWNED BY U. S. GOVERNMENT
(For Instructions see GSA Circular No. 20)

FORM APPROVED BUDGET BUREAU NO. 39-R105.3

1. REPORT AS OF: June 30, 19 59
2. AGENCY CONTROL NO.
3. GSA CONTROL NO.
4. NAME OF INSTALLATION *(Abbreviate when necessary so as not to exceed 33 letters and spaces)*
5. REPORTING AGENCY: Department of the Interior
6. BUREAU OR OTHER MAJOR ORGANIZATION: National Park Service

LOCATION

7. STATE OR COUNTRY: Massachusetts
8. CITY OR TOWN
9. COUNTY
10. STREET ADDRESS, RFD, ROUTE NO. OR OTHER LOCAL DESIGNATION

GEOGRAPHICAL CODE: STATE OR CONTINENT | CITY | COUNTY OR COUNTRY

LAND

11. USAGE CODE (A)	CLASSIFICATION (B)	METHOD(S) OF ACQUISITION (CODE) 12	DATE(S) ACQUIRED 13	AREA (Acres to nearest tenth) URBAN 14	RURAL 15	COST (In thousands of dollars-omit 000) 16
		2				
	TOTAL LAND			13.4	0	$ 159

BUILDINGS

17. USAGE CODE (A)	CLASSIFICATION (B)	NUMBER OF BUILDINGS 18	DATE(S) ACQUIRED 19	GROSS FLOOR AREA (Outer dimensions) TOTAL (Sq. Ft.) 20	PERCENT OCCUPIED 21	COST (In thousands of dollars-omit 000) 22
10	OFFICE					
21	HOSPITAL					
22	PRISON					
23	SCHOOL					
29	OTHER INSTITUTIONAL USES	11				206
30	HOUSING					
40	STORAGE					
50	INDUSTRIAL					
60	SERVICE					
80	ALL OTHER *(Specify in Remarks)*	1				5
99	TRUST BUILDINGS			XXXXXXXXXXXX	XXXXX	XXXXXXXX
	TOTAL BUILDINGS	12				$ 211

OTHER STRUCTURES AND FACILITIES

23. USAGE CODE (A)	CLASSIFICATION (B)	COST (In thousands of dollars-omit 000) 24	23. USAGE (Cont'd) CODE (A)	CLASSIFICATION (B)	COST (Cont'd) (In thousands of dollars-omit 000) 24
13	HARBOR AND PORT FACILITIES	176	72	COMMUNICATION SYSTEMS	
15	POWER DEVELOPMENT AND DISTRIBUTION		76	ROADS AND BRIDGES	3
16	RECLAMATION AND IRRIGATION		77	RAILROADS	
18	FLOOD CONTROL AND NAVIGATION		78	MONUMENTS AND MEMORIALS	
40	STORAGE (OTHER THAN BUILDINGS)		79	MISC. MILITARY FUNCTIONS	
50	INDUSTRIAL		80	ALL OTHER*	44
71	UTILITY SYSTEMS	2		* *(Specify in Remarks)*	
	TOTAL COST OTHER STRUCTURES AND FACILITIES				$ 225

25. TOTAL COST, LAND, BUILDINGS, AND OTHER STRUCTURES AND FACILITIES $

26. REMARKS *(Use reverse if more space is required)*

Block 17 Code 80 - Rest Rooms
Block 23 - Code 80 - Fences, walks, flagpoles
Two installations - Salem Maritime National Historic Site and Adams National Historic Site

27. TYPE OF TRANSACTION *(Check one only)*: ☐ 1. NEW ACQUISITION ☐ 2. OMISSION ☐ 3. TRANSFER IN ☐ 4. DISPOSAL ☐ 5. TRANSFER OUT ☐ 6. REVISION

28. PREPARED BY *(Type name and title)*: Cecil R. W. Smith, Chief, Real Estate Section, Branch of Lands
29. SIGNATURE
30. DATE: 10-12-59

GSA WASH DC 58-15317

GSA FORM 1136 MAY 1959

GENERAL SERVICES ADMINISTRATION

ANNUAL REPORT OF REAL PROPERTY OWNED BY U. S. GOVERNMENT

(For Instructions see GSA Circular No. 80)

FORM APPROVED BUDGET BUREAU NO. 29-R106.3

1. REPORT AS OF June 30, 19 59

2. AGENCY CONTROL NO.

3. GSA CONTROL NO.

4. NAME OF INSTALLATION (Abbreviate when necessary so as not to exceed 25 letters and spaces)

5. REPORTING AGENCY Department of the Interior

6. BUREAU OR OTHER MAJOR ORGANIZATION National Park Service

LOCATION

7. STATE OR COUNTRY Mississippi

8. COUNTY

9. CITY OR TOWN

10. STREET ADDRESS, RFD, ROUTE NO. OR OTHER LOCAL DESIGNATION

GEOGRAPHICAL CODE	STATE OR CONTINENT	CITY	COUNTY OR COUNTRY

LAND

11. USAGE CODE (A)	CLASSIFICATION (B)	METHOD(S) OF ACQUISITION (CODE) 12	DATE(S) ACQUIRED 13	AREA (Acres to nearest tenth) URBAN 14	RURAL 15	COST (In thousands of dollars-omit 000) 16
		2				
TOTAL LAND				1.0	1.0	$ 2

BUILDINGS

17. USAGE CODE (A)	CLASSIFICATION (B)	NUMBER OF BUILDINGS 18	DATE(S) ACQUIRED 19	GROSS FLOOR AREA (Outer dimensions) TOTAL (Sq. Ft.) 20	PERCENT OCCUPIED 21	COST (In thousands of dollars-omit 000) 22
10	OFFICE					
21	HOSPITAL					
22	PRISON					
23	SCHOOL					
29	OTHER INSTITUTIONAL USES					
30	HOUSING					
40	STORAGE					
50	INDUSTRIAL					
60	SERVICE					
80	ALL OTHER (Specify in Remarks)					
99	TRUST BUILDINGS			XXXXXXXXXXXX	XXXXXXXXXXXX	
TOTAL BUILDINGS						$ 0

OTHER STRUCTURES AND FACILITIES

23. USAGE CODE (A)	CLASSIFICATION (B)	COST (In thousands of dollars-omit 000) 24	23. USAGE (Cont'd) CODE (A)	CLASSIFICATION (B)	COST (Cont'd) (In thousands of dollars-omit 000) 24
13	HARBOR AND PORT FACILITIES		72	COMMUNICATION SYSTEMS	
15	POWER DEVELOPMENT AND DISTRIBUTION		76	ROADS AND BRIDGES	
16	RECLAMATION AND IRRIGATION		77	RAILROADS	
18	FLOOD CONTROL AND NAVIGATION		78	MONUMENTS AND MEMORIALS	2
40	STORAGE (OTHER THAN BUILDINGS)		79	MISC. MILITARY FUNCTIONS	
50	INDUSTRIAL		80	ALL OTHER*	
71	UTILITY SYSTEMS			* (Specify in Remarks)	
TOTAL COST OTHER STRUCTURES AND FACILITIES					$ 2

25. TOTAL COST, LAND, BUILDINGS, AND OTHER STRUCTURES AND FACILITIES $

26. REMARKS (Use reverse if more space is required)

Two installations - Tupelo National Battlefield Site and Brices Cross Roads National Battlefield Site

27. TYPE OF TRANSACTION (Check one only) ☐ 1. NEW ACQUISITION ☐ 2. CUSSION ☐ 3. TRANSFER IN ☐ 4. DISPOSAL ☐ 5. TRANSFER OUT ☐ 6. REVISION

28. PREPARED BY (Type name and title)

Cecil R. W. Smith
Chief, Real Estate Section
Branch of Lands

29. SIGNATURE

30. DATE 10-12-59

GSA BASH DC 58-15317

GSA FORM 1186 MAY 1959

GENERAL SERVICES ADMINISTRATION
ANNUAL REPORT OF REAL PROPERTY OWNED BY U. S. GOVERNMENT
(For Instructions see GSA Circular No. 80)

FORM APPROVED BUDGET BUREAU NO. 25-R108.5

1. REPORT AS OF June 30, 1959
2. AGENCY CONTROL NO.
3. GSA CONTROL NO.
4. NAME OF INSTALLATION *(Abbreviate when necessary so as not to exceed 35 letters and spaces)*
5. REPORTING AGENCY: Department of the Interior
6. BUREAU OR OTHER MAJOR ORGANIZATION: National Park Service

LOCATION

7. STATE OR COUNTRY: New York
8. CITY OR TOWN
9. COUNTY
10. STREET ADDRESS, RFD, ROUTE NO. OR OTHER LOCAL DESIGNATION

GEOGRAPHICAL CODE	STATE OR CONTINENT	CITY	COUNTY OR COUNTRY

LAND

11. USAGE CODE (A)	CLASSIFICATION (B)	METHOD(S) OF ACQUISITION (CODE) 12	DATE(S) ACQUIRED 13	AREA (Acres to nearest tenth) URBAN 14	RURAL 15	COST (In thousands of dollars-omit 000) 16
		2				
	TOTAL LAND			12.2	1,772.7	$ 1,285

BUILDINGS

17. USAGE CODE (A)	CLASSIFICATION (B)	NUMBER OF BUILDINGS 18	DATE(S) ACQUIRED 19	GROSS FLOOR AREA (Outer dimensions) TOTAL (Sq. Ft.) 20	PERCENT OCCUPIED 21	COST (In thousands of dollars-omit 000) 22
10	OFFICE	1				100
21	HOSPITAL					
22	PRISON					
23	SCHOOL					
29	OTHER INSTITUTIONAL USES	11				835
30	HOUSING	6				162
40	STORAGE	5				71
50	INDUSTRIAL					
60	SERVICE					
80	ALL OTHER *(Specify in Remarks)*	11				245
99	TRUST BUILDINGS			XXXXXXXXXXXX	XXXXX	XXXXXXXX
	TOTAL BUILDINGS	34				$ 1,413

OTHER STRUCTURES AND FACILITIES

23. USAGE CODE (A)	CLASSIFICATION (B)	COST (In thousands of dollars-omit 000) 24	23. USAGE (Cont'd) CODE (A)	CLASSIFICATION (B)	COST (Cont'd) (In thousands of dollars-omit 000) 25
13	HARBOR AND PORT FACILITIES	225	72	COMMUNICATION SYSTEMS	
15	POWER DEVELOPMENT AND DISTRIBUTION		76	ROADS AND BRIDGES	
16	RECLAMATION AND IRRIGATION		77	RAILROADS	
18	FLOOD CONTROL AND NAVIGATION		78	MONUMENTS AND MEMORIALS	894
40	STORAGE (OTHER THAN BUILDINGS)		79	MISC. MILITARY FUNCTIONS	
50	INDUSTRIAL		80	ALL OTHER*	
71	UTILITY SYSTEMS	80		* *(Specify in Remarks)*	
	TOTAL COST OTHER STRUCTURES AND FACILITIES				$ 1,197

26. TOTAL COST, LAND, BUILDINGS, AND OTHER STRUCTURES AND FACILITIES $

28. REMARKS *(Use reverse if more space is required)*

Block 17 Code 80 - Waiting room and rest rooms
Real property in Saratoga National Historical Park, Vanderbilt Mansion National Historic Site, Home of Franklin D. Roosevelt National Historic Site, Castle Clinton National Monument, Statue of Liberty National Monument, General Grant National Memorial

27. TYPE OF TRANSACTION *(Check one only)* ☐ 1. NEW ACQUISITION ☐ 2. OMISSION ☐ 3. TRANSFER IN ☐ 4. DISPOSAL ☐ 5. TRANSFER OUT ☐ 6. REVISION

28. PREPARED BY *(Type name and title)*: Cecil R. W. Smith, Chief, Real Estate Section, Branch of Lands
29. SIGNATURE
30. DATE: 10-12-59

GSA WASH DC 58-13317 GSA FORM 1336 MAY 1959

GENERAL SERVICES ADMINISTRATION
ANNUAL REPORT OF REAL PROPERTY OWNED BY U. S. GOVERNMENT
(For Instructions see GSA Circular No. 80)

FORM APPROVED BUDGET BUREAU NO. 29-R196.3

1. REPORT AS OF: June 30, 19 59

2. AGENCY CONTROL NO.

3. GSA CONTROL NO.

4. NAME OF INSTALLATION *(Abbreviate when necessary so as not to exceed 35 letters and spaces)*

5. REPORTING AGENCY: Department of the Interior

6. BUREAU OR OTHER MAJOR ORGANIZATION: National Park Service

LOCATION

7. STATE OR COUNTRY: New Jersey

8. CITY OR TOWN

9. COUNTY

10. STREET ADDRESS, RFD, ROUTE NO. OR OTHER LOCAL DESIGNATION

GEOGRAPHICAL CODE	STATE OR CONTINENT	CITY	COUNTY OR COUNTRY

LAND

11. USAGE CODE (A)	CLASSIFICATION (B)	METHOD(S) OF ACQUISITION (CODE) 12	DATE(S) ACQUIRED 13	AREA (Acres to nearest tenth) URBAN 14	RURAL 15	COST (In thousands of dollars-omit 000) 16
		2				
TOTAL LAND				42.1	1,009.2	$ 247

BUILDINGS

17. USAGE CODE (A)	CLASSIFICATION (B)	NUMBER OF BUILDINGS 18	DATE(S) ACQUIRED 19	GROSS FLOOR AREA (Outer dimensions) TOTAL (Sq. Ft.) 20	PERCENT OCCUPIED 21	COST (In thousands of dollars-omit 000) 22
10	OFFICE	1				265
21	HOSPITAL					
22	PRISON					
23	SCHOOL					
29	OTHER INSTITUTIONAL USES	8				24
30	HOUSING	3				14
40	STORAGE	7				44
50	INDUSTRIAL					
60	SERVICE	1				25
80	ALL OTHER *(Specify in Remarks)*	4				11
99	TRUST BUILDINGS			XXXXXXXXXXXX	XXXXXX	XXXXXXXX
TOTAL BUILDINGS		24				$ 381

OTHER STRUCTURES AND FACILITIES

23. USAGE CODE (A)	CLASSIFICATION (B)	COST (In thousands of dollars-omit 000) 24	23. USAGE (Cont'd) CODE (A)	CLASSIFICATION (B)	COST (Cont'd) (In thousands of dollars-omit 000) 24
13	HARBOR AND PORT FACILITIES		72	COMMUNICATION SYSTEMS	2
15	POWER DEVELOPMENT AND DISTRIBUTION		76	ROADS AND BRIDGES	128
16	RECLAMATION AND IRRIGATION		77	RAILROADS	
18	FLOOD CONTROL AND NAVIGATION		78	MONUMENTS AND MEMORIALS	1
40	STORAGE (OTHER THAN BUILDINGS)		79	MISC. MILITARY FUNCTIONS	
50	INDUSTRIAL		80	ALL OTHER*	150
71	UTILITY SYSTEMS	40		* *(Specify in Remarks)*	
TOTAL COST OTHER STRUCTURES AND FACILITIES					$ 321

25. TOTAL COST, LAND, BUILDINGS, AND OTHER STRUCTURES AND FACILITIES $

26. REMARKS *(Use reverse if more space is required)*

Block 17 Code 80 - Rest rooms
Block 23 Code 80 - Trails, fences, flagpoles, picnic sites, signs, landscaping
Part of Morristown National Historical Park

27. TYPE OF TRANSACTION *(Check one only)*: ☐ 1. NEW ACQUISITION ☐ 2. CONVERSION ☐ 3. TRANSFER IN ☐ 4. DISPOSAL ☐ 5. TRANSFER OUT ☐ 6. REVISION

28. PREPARED BY *(Type name and title)*: Cecil R. W. Smith, Chief, Real Estate Section, Branch of Lands

29. SIGNATURE

30. DATE: 10-12-59

GSA WASH DC 50-15317

GSA FORM 1166 MAY 1950

GENERAL SERVICES ADMINISTRATION
ANNUAL REPORT OF REAL PROPERTY OWNED BY U. S. GOVERNMENT
(For Instructions see GSA Circular No. 80)

FORM APPROVED BUDGET BUREAU NO. 25-R108.3

1. REPORT AS OF: June 30, 1959
2. AGENCY CONTROL NO.:
3. GSA CONTROL NO.:
4. NAME OF INSTALLATION (Abbreviate when necessary so as not to exceed 23 letters and spaces):
5. REPORTING AGENCY: Department of the Interior
6. BUREAU OR OTHER MAJOR ORGANIZATION: National Park Service

LOCATION

7. STATE OR COUNTRY: North Carolina
8. CITY OR TOWN:
9. COUNTY:
10. STREET ADDRESS, RFD, ROUTE NO. OR OTHER LOCAL DESIGNATION:

GEOGRAPHICAL CODE: STATE OR CONTINENT | CITY | COUNTY OR COUNTRY

LAND

11. USAGE CODE (A)	CLASSIFICATION (B)	METHOD(S) OF ACQUISITION (CODE) 12	DATE(S) ACQUIRED 13	AREA (Acres to nearest tenth) URBAN 14	RURAL 15	COST (In thousands of dollars-omit 000) 16
		2				
	TOTAL LAND			42.2	0	$ 1

BUILDINGS

17. USAGE CODE (A)	CLASSIFICATION (B)	NUMBER OF BUILDINGS 18	DATE(S) ACQUIRED 19	GROSS FLOOR AREA (Outer dimensions) TOTAL (Sq. Ft.) 20	PERCENT OCCUPIED 21	COST (In thousands of dollars-omit 000) 22
10	OFFICE					
21	HOSPITAL					
22	PRISON					
23	SCHOOL					
29	OTHER INSTITUTIONAL USES					
30	HOUSING	2				30
40	STORAGE					
50	INDUSTRIAL					
60	SERVICE	1				37
80	ALL OTHER (Specify in Remarks)	1				0
99	TRUST BUILDINGS			XXXXXXXXXXXX	XXXXX	XXXXXXXX
	TOTAL BUILDINGS	4				$ 67

OTHER STRUCTURES AND FACILITIES

23. USAGE CODE (A)	CLASSIFICATION (B)	COST (In thousands of dollars-omit 000) 24	23. USAGE (Cont'd) CODE (A)	CLASSIFICATION (B)	COST (Cont'd) (In thousands of dollars-omit 000) 24
13	HARBOR AND PORT FACILITIES		72	COMMUNICATION SYSTEMS	
15	POWER DEVELOPMENT AND DISTRIBUTION		76	ROADS AND BRIDGES	27
16	RECLAMATION AND IRRIGATION		77	RAILROADS	
18	FLOOD CONTROL AND NAVIGATION		78	MONUMENTS AND MEMORIALS	
40	STORAGE (OTHER THAN BUILDINGS)		79	MISC. MILITARY FUNCTIONS	
50	INDUSTRIAL		80	ALL OTHER*	9
71	UTILITY SYSTEMS	29		* (Specify in Remarks)	

TOTAL COST OTHER STRUCTURES AND FACILITIES ..... $ 65

25. TOTAL COST, LAND, BUILDINGS, AND OTHER STRUCTURES AND FACILITIES ..... $

26. REMARKS (Use reverse if more space is required)

Block 23 Code 80 - Landscaping, fence, flagpole
One installation - Moores Creek National Military Park

27. TYPE OF TRANSACTION (Check one only): ☐ 1. NEW ACQUISITION ☐ 2. OMISSION ☐ 3. TRANSFER IN ☐ 4. DISPOSAL ☐ 5. TRANSFER OUT ☐ 6. REVISION

28. PREPARED BY (Type name and title): Cecil R. W. Smith, Chief, Real Estate Section, Branch of Lands
29. SIGNATURE:
30. DATE: 10-12-59

GSA WASH DC 58-15317

GSA FORM 1360 MAY 1958

GENERAL SERVICES ADMINISTRATION
ANNUAL REPORT OF REAL PROPERTY OWNED BY U. S. GOVERNMENT
(For Instructions see GSA Circular No. 82)

FORM APPROVED BUDGET BUREAU NO. 29-R105.5

1. REPORT AS OF June 30, 1959

2. AGENCY CONTROL NO.

3. GSA CONTROL NO.

4. NAME OF INSTALLATION *(Abbreviate when necessary so as not to exceed 35 letters and spaces)*

5. REPORTING AGENCY: Department of the Interior

6. BUREAU OR OTHER MAJOR ORGANIZATION: National Park Service

LOCATION

7. STATE OR COUNTRY: Ohio

8. CITY OR TOWN

9. COUNTY

10. STREET ADDRESS, RFD, ROUTE NO. OR OTHER LOCAL DESIGNATION

GEOGRAPHICAL CODE: STATE OR CONTINENT | CITY | COUNTY OR COUNTRY

LAND

11. USAGE CODE (A)	CLASSIFICATION (B)	METHOD(S) OF ACQUISITION (CODE) 12	DATE(S) ACQUIRED 13	AREA (Acres to nearest tenth) URBAN 14	RURAL 15	COST (In thousands of dollars-omit 000) 16
		2				
TOTAL LAND				0	20.9	$ 108

BUILDINGS

17. USAGE CODE (A)	CLASSIFICATION (B)	NUMBER OF BUILDINGS 18	DATE(S) ACQUIRED 19	GROSS FLOOR AREA (Outer dimensions) TOTAL (Sq. Ft.) 20	PERCENT OCCUPIED 21	COST (In thousands of dollars-omit 000) 22
10	OFFICE	1				8
21	HOSPITAL					
22	PRISON					
23	SCHOOL					
29	OTHER INSTITUTIONAL USES					
30	HOUSING	2				18
40	STORAGE					
50	INDUSTRIAL					
60	SERVICE					
80	ALL OTHER *(Specify in Remarks)*					
99	TRUST BUILDINGS			XXXXXXXXXXXX	XXXXXXXXXXXX	XXXXXXXXXXXX
TOTAL BUILDINGS		3				$ 26

OTHER STRUCTURES AND FACILITIES

23. USAGE CODE (A)	CLASSIFICATION (B)	COST (In thousands of dollars-omit 000) 24	23. USAGE (Cont'd) CODE (A)	CLASSIFICATION (B)	COST (Cont'd) (In thousands of dollars-omit 000) 24
13	HARBOR AND PORT FACILITIES		72	COMMUNICATION SYSTEMS	
15	POWER DEVELOPMENT AND DISTRIBUTION		76	ROADS AND BRIDGES	
16	RECLAMATION AND IRRIGATION		77	RAILROADS	
18	FLOOD CONTROL AND NAVIGATION		78	MONUMENTS AND MEMORIALS	
40	STORAGE (OTHER THAN BUILDINGS)		79	MISC. MILITARY FUNCTIONS	
50	INDUSTRIAL		80	ALL OTHER*	39
71	UTILITY SYSTEMS	46		* *(Specify in Remarks)*	
TOTAL COST OTHER STRUCTURES AND FACILITIES					$ 85

25. TOTAL COST, LAND, BUILDINGS, AND OTHER STRUCTURES AND FACILITIES $

26. REMARKS *(Use reverse if more space is required)*

Block 23 Code 80 - Seawalls
One installation - Perry's Victory National Monument

27. TYPE OF TRANSACTION *(Check one only)*: ☐ 1. NEW ACQUISITION ☐ 2. OMISSION ☐ 3. TRANSFER IN ☐ 4. DISPOSAL ☐ 5. TRANSFER OUT ☐ 6. REVISION

28. PREPARED BY *(Type name and title)*
Cecil R. W. Smith
Chief, Real Estate Section
Branch of Lands

29. SIGNATURE

30. DATE 10-12-59

GSA WASH DC 58-15317

GSA FORM 1166 MAY 1958

GENERAL SERVICES ADMINISTRATION
ANNUAL REPORT OF REAL PROPERTY OWNED BY U. S. GOVERNMENT
(For Instructions see GSA Circular No. 80)

FORM APPROVED BUDGET BUREAU NO. 39-R108.3

1. REPORT AS OF: June 30, 19 59

2. AGENCY CONTROL NO.

3. GSA CONTROL NO.

4. NAME OF INSTALLATION *(Abbreviate when necessary so as not to exceed 35 letters and spaces)*

5. REPORTING AGENCY: Department of the Interior

6. BUREAU OR OTHER SUBORDINATE ORGANIZATION: National Park Service

LOCATION

7. STATE OR COUNTRY: Puerto Rico

8. CITY OR TOWN

9. COUNTY

10. STREET ADDRESS, RFD, ROUTE NO. OR OTHER LOCAL DESIGNATION

GEOGRAPHICAL CODE: STATE OR CONTINENT | CITY | COUNTY OR COUNTRY

LAND

11. USAGE CODE (A)	CLASSIFICATION (B)	METHOD(S) OF ACQUISITION (CODE) 12	DATE(S) ACQUIRED 13	AREA *(Acres to nearest tenth)* URBAN 14	RURAL 15	COST *(In thousands of dollars - omit 000)* 16
		2				
	TOTAL LAND			1.7	0	$ 97

BUILDINGS

17. USAGE CODE (A)	CLASSIFICATION (B)	NUMBER OF BUILDINGS 18	DATE(S) ACQUIRED 19	GROSS FLOOR AREA *(Outer dimensions)* TOTAL *(Sq. Ft.)* 20	PERCENT OCCUPIED 21	COST *(In thousands of dollars - omit 000)* 22
10	OFFICE					
21	HOSPITAL					
22	PRISON					
23	SCHOOL					
29	OTHER INSTITUTIONAL USES					
30	HOUSING					
40	STORAGE					
50	INDUSTRIAL					
60	SERVICE					
80	ALL OTHER *(Specify in Remarks)*					
99	TRUST BUILDINGS			XXXXXXXXXXXX	XXXXX	XXXXXXXX
	TOTAL BUILDINGS					$ 0

OTHER STRUCTURES AND FACILITIES

23. USAGE CODE (A)	CLASSIFICATION (B)	COST *(In thousands of dollars - omit 000)* 24	23. USAGE *(Cont'd)* CODE (A)	CLASSIFICATION (B)	COST *(Cont'd)* *(In thousands of dollars - omit 000)* 24
13	HARBOR AND PORT FACILITIES		72	COMMUNICATION SYSTEMS	
15	POWER DEVELOPMENT AND DISTRIBUTION		76	ROADS AND BRIDGES	
16	RECLAMATION AND IRRIGATION		77	RAILROADS	
18	FLOOD CONTROL AND NAVIGATION		78	MONUMENTS AND MEMORIALS	123
40	STORAGE (OTHER THAN BUILDINGS)		79	MISC. MILITARY FUNCTIONS	
50	INDUSTRIAL		80	ALL OTHER*	
71	UTILITY SYSTEMS	1		* *(Specify in Remarks)*	
	TOTAL COST OTHER STRUCTURES AND FACILITIES				$ 124

25. TOTAL COST, LAND, BUILDINGS, AND OTHER STRUCTURES AND FACILITIES $

26. REMARKS *(Use reverse if more space is required)*

Small portion San Juan National Historic Site

27. TYPE OF TRANSACTION *(Check one only)*: ☐ 1. NEW ACQUISITION ☐ 2. OMISSION ☐ 3. TRANSFER IN ☐ 4. DISPOSAL ☐ 5. TRANSFER OUT ☐ 6. REVISION

28. PREPARED BY *(Type name and title)*
Cecil R. W. Smith
Chief, Real Estate Section
Branch of Lands

29. SIGNATURE

30. DATE: 10-12-59

GSA WASH DC 58-15317

GSA FORM 3160 MAY 1959

GENERAL SERVICES ADMINISTRATION
ANNUAL REPORT OF REAL PROPERTY OWNED BY U. S. GOVERNMENT
(For Instructions see GSA Circular No. 82)

FORM APPROVED BUDGET BUREAU NO. 22-R106.3

REPORT AS OF June 30, 1959

1. AGENCY CONTROL NO.

2. GSA CONTROL NO.

4. NAME OF INSTALLATION (Abbreviate when necessary so as not to exceed 25 letters and spaces)

5. REPORTING AGENCY: Department of the Interior

6. BUREAU OR OTHER MAJOR ORGANIZATION: National Park Service

LOCATION

7. STATE OR COUNTRY: South Carolina

8. CITY OR TOWN

9. COUNTY

10. STREET ADDRESS - RFD, ROUTE NO. OR OTHER LOCAL DESIGNATION

GEOGRAPHICAL CODE	STATE OR CONTINENT	CITY	COUNTY OR COUNTRY

LAND

11. USAGE CODE (A)	USAGE CLASSIFICATION (B)	METHOD(S) OF ACQUISITION (CODE) 12	DATE(S) ACQUIRED 13	AREA (Acres to nearest tenth) URBAN 14	AREA (Acres to nearest tenth) RURAL 15	COST (In thousands of dollars-omit 000) 16
		2				
TOTAL LAND				0	2.4	$ 1

BUILDINGS

17. USAGE CODE (A)	USAGE CLASSIFICATION (B)	NUMBER OF BUILDINGS 18	DATE(S) ACQUIRED 19	GROSS FLOOR AREA (Outer dimensions) TOTAL (Sq. Ft.) 20	GROSS FLOOR AREA (Outer dimensions) PERCENT OCCUPIED 21	COST (In thousands of dollars-omit 000) 22
10	OFFICE					
21	HOSPITAL					
22	PRISON					
23	SCHOOL					
29	OTHER INSTITUTIONAL USES	2				108
30	HOUSING					
40	STORAGE					
90	INDUSTRIAL					
60	SERVICE					
80	ALL OTHER (Specify in Remarks)	1				1
99	TRUST BUILDINGS			XXXXXXXXXXXX	XXXXXXXXXXXX	
TOTAL BUILDINGS		3				$ 109

OTHER STRUCTURES AND FACILITIES

23. USAGE CODE (A)	USAGE CLASSIFICATION (B)	COST (In thousands of dollars-omit 000) 24	23. USAGE (Cont'd) CODE (A)	USAGE CLASSIFICATION (B)	COST (Cont'd) (In thousands of dollars-omit 000) 24
13	HARBOR AND PORT FACILITIES	32	72	COMMUNICATION SYSTEMS	
15	POWER DEVELOPMENT AND DISTRIBUTION		76	ROADS AND BRIDGES	
16	RECLAMATION AND IRRIGATION		77	RAILROADS	
18	FLOOD CONTROL AND NAVIGATION		78	MONUMENTS AND MEMORIALS	8
40	STORAGE (OTHER THAN BUILDINGS)		79	MISC. MILITARY FUNCTIONS	
50	INDUSTRIAL		80	ALL OTHER*	
71	UTILITY SYSTEMS	1		* (Specify in Remarks)	
TOTAL COST OTHER STRUCTURES AND FACILITIES					$ 41

25. TOTAL COST, LAND, BUILDINGS, AND OTHER STRUCTURES AND FACILITIES $

26. REMARKS (Use reverse if more space is required)

One installation - Fort Sumter National Monument

27. TYPE OF TRANSACTION (Check one only): ☐ 1. NEW ACQUISITION ☐ 2. OMISSION ☐ 3. TRANSFER IN ☐ 4. DISPOSAL ☐ 5. TRANSFER OUT ☐ 6. REVISION

28. PREPARED BY (Type name and title)

Cecil R. W. Smith
Chief, Real Estate Section
Branch of Lands

29. SIGNATURE

30. DATE: 10-12-59

GSA WASH DC 58-15317

GSA FORM 1166 MAY 1958

GENERAL SERVICES ADMINISTRATION
ANNUAL REPORT OF REAL PROPERTY OWNED BY U. S. GOVERNMENT
(For Instructions see GSA Circular No. 80)

FORM APPROVED BUDGET BUREAU NO. 23-R108.3

1. REPORT AS OF June 30, 19 59

2. AGENCY CONTROL NO.

3. GSA CONTROL NO.

4. NAME OF INSTALLATION *(Abbreviate when necessary so as not to exceed 23 letters and spaces)*

5. REPORTING AGENCY: Department of the Interior

6. BUREAU OR OTHER MAJOR ORGANIZATION: National Park Service

LOCATION

7. STATE OR COUNTRY: South Dakota

8. COUNTY

9. CITY OR TOWN

10. STREET ADDRESS, RFD, ROUTE NO. OR OTHER LOCAL DESIGNATION

GEOGRAPHICAL CODE | STATE OR CONTINENT | CITY | COUNTY OR COUNTRY

LAND

11. USAGE CODE (A)	USAGE CLASSIFICATION (B)	METHOD(S) OF ACQUISITION (CODE) 12	DATE(S) ACQUIRED 13	AREA (Acres to nearest tenth) URBAN 14	AREA (Acres to nearest tenth) RURAL 15	COST (In thousands of dollars-omit 000) 16
		2				
TOTAL LAND				0	7.5	$ 1

BUILDINGS

17. USAGE CODE (A)	USAGE CLASSIFICATION (B)	NUMBER OF BUILDINGS 18	DATE(S) ACQUIRED 19	GROSS FLOOR AREA (Outer dimensions) TOTAL (Sq. Ft.) 20	GROSS FLOOR AREA (Outer dimensions) PERCENT OCCUPIED 21	COST (In thousands of dollars-omit 000) 22
10	OFFICE					
21	HOSPITAL					
22	PRISON					
23	SCHOOL					
29	OTHER INSTITUTIONAL USES					
30	HOUSING					
40	STORAGE					
50	INDUSTRIAL					
60	SERVICE					
80	ALL OTHER *(Specify in Remarks)*					
99	TRUST BUILDINGS			XXXXXXXXXXXX	XXXXXX	XXXXXXXX
TOTAL BUILDINGS						$ 0

OTHER STRUCTURES AND FACILITIES

23. USAGE CODE (A)	USAGE CLASSIFICATION (B)	COST (In thousands of dollars-omit 000) 24	23. USAGE (Cont'd) CODE (A)	USAGE CLASSIFICATION (B)	COST (Cont'd) (In thousands of dollars-omit 000) 24
13	HARBOR AND PORT FACILITIES		72	COMMUNICATION SYSTEMS	
15	POWER DEVELOPMENT AND DISTRIBUTION		76	ROADS AND BRIDGES	
16	RECLAMATION AND IRRIGATION		77	RAILROADS	
18	FLOOD CONTROL AND NAVIGATION		78	MONUMENTS AND MEMORIALS	
40	STORAGE (OTHER THAN BUILDINGS)		79	MISC. MILITARY FUNCTIONS	
50	INDUSTRIAL		80	ALL OTHER*	
71	UTILITY SYSTEMS			* *(Specify in Remarks)*	
TOTAL COST OTHER STRUCTURES AND FACILITIES					$ 0

25. TOTAL COST, LAND, BUILDINGS, AND OTHER STRUCTURES AND FACILITIES $

26. REMARKS *(Use reverse if more space is required)*
Part of Mount Rushmore National Memorial

27. TYPE OF TRANSACTION *(Check one only)* ☐ 1. NEW ACQUISITION ☐ 2. OMISSION ☐ 3. TRANSFER IN ☐ 4. DISPOSAL ☐ 5. TRANSFER OUT ☐ 6. REVISION

28. PREPARED BY *(Type name and title)*
Cecil R. W. Smith
Chief, Real Estate Section
Branch of Lands

29. SIGNATURE

30. DATE 10-12-59

GSA WASH DC 58-15317

GSA FORM 1166 (MAY 1958)

GENERAL SERVICES ADMINISTRATION

ANNUAL REPORT OF REAL PROPERTY OWNED BY U. S. GOVERNMENT

(For Instructions see GSA Circular No. 80)

FORM APPROVED BUDGET BUREAU NO. 29-R106.3

REPORT AS OF June 30, 1959

2. AGENCY CONTROL NO.

3. GSA CONTROL NO.

4. NAME OF INSTALLATION *(Abbreviate when necessary so as not to exceed 33 letters and spaces)*

5. REPORTING AGENCY: Department of the Interior

6. BUREAU OR OTHER MAJOR ORGANIZATION: National Park Service

LOCATION

7. STATE OR COUNTRY: Tennessee

8. CITY OR TOWN

9. COUNTY

10. STREET ADDRESS, RFD, ROUTE NO. OR OTHER LOCAL DESIGNATION

GEOGRAPHICAL CODE: STATE OR CONTINENT | CITY | COUNTY OR COUNTRY

LAND

11. USAGE Code (A)	Classification (B)	Method(s) of Acquisition (Code) 12	Date(s) Acquired 13	Area Urban 14	Area Rural 15	Cost (In thousands of dollars-omit 000) 16
		2				
	TOTAL LAND			0	300.0	$ 3

BUILDINGS

17. Code (A)	Classification (B)	Number of Buildings 18	Date(s) Acquired 19	Gross Floor Area Total (Sq. Ft.) 20	Percent Occupied 21	Cost (In thousands of dollars-omit 000) 22
10	OFFICE					
21	HOSPITAL					
22	PRISON					
23	SCHOOL					
29	OTHER INSTITUTIONAL USES	1				4
30	HOUSING	1				10
40	STORAGE	3				10
50	INDUSTRIAL					
60	SERVICE					
80	ALL OTHER *(Specify in Remarks)*	4				1
99	TRUST BUILDINGS	X X X X X X X X		X X X X X X X X X X	X X X X X	X X X X X X X X
	TOTAL BUILDINGS	9				$ 25

OTHER STRUCTURES AND FACILITIES

23. Code (A)	Classification (B)	Cost 24	Code (A)	Classification (B)	Cost (Cont'd) 24
13	HARBOR AND PORT FACILITIES		72	COMMUNICATION SYSTEMS	
15	POWER DEVELOPMENT AND DISTRIBUTION		76	ROADS AND BRIDGES	36
16	RECLAMATION AND IRRIGATION		77	RAILROADS	
18	FLOOD CONTROL AND NAVIGATION		78	MONUMENTS AND MEMORIALS	1
40	STORAGE (OTHER THAN BUILDINGS)		79	MISC. MILITARY FUNCTIONS	
50	INDUSTRIAL		80	ALL OTHER*	14
71	UTILITY SYSTEMS	35		* *(Specify in Remarks)*	

TOTAL COST OTHER STRUCTURES AND FACILITIES .... $ 86

25. TOTAL COST, LAND, BUILDINGS, AND OTHER STRUCTURES AND FACILITIES .... $

26. REMARKS *(Use reverse if more space is required)*

Block 17 Code 80 - Toilet
Block 23 Code 80 - Parking lot, fences, signs
One installation - Meriwether Lewis National Monument

27. TYPE OF TRANSACTION *(Check one only)*: ☐ 1. NEW ACQUISITION ☐ 2. OMISSION ☐ 3. TRANSFER IN ☐ 4. DISPOSAL ☐ 5. TRANSFER OUT ☐ 6. REVISION

28. PREPARED BY *(Type name and title)*
Cecil R. W. Smith
Chief, Real Estate Section
Branch of Lands

29. SIGNATURE

30. DATE 10-12-59

GSA WASH DC 58-15317

GSA FORM 1166 MAY 1958

GENERAL SERVICES ADMINISTRATION
ANNUAL REPORT OF REAL PROPERTY OWNED BY U. S. GOVERNMENT
(For instructions see GSA Circular No. 80)

FORM APPROVED BUDGET BUREAU NO. 39-R108.3

1. REPORT AS OF: June 30, 1959
2. AGENCY CONTROL NO.
3. GSA CONTROL NO.
4. NAME OF INSTALLATION (Abbreviate when necessary so as not to exceed 35 letters and spaces)
5. REPORTING AGENCY: Department of the Interior
6. BUREAU OR OTHER MAJOR ORGANIZATION: National Park Service

LOCATION

7. STATE OR COUNTRY: Virginia
8. CITY OR TOWN
9. COUNTY
10. STREET ADDRESS, RFD, ROUTE NO. OR OTHER LOCAL DESIGNATION

GEOGRAPHICAL CODE | STATE OR CONTINENT | CITY | COUNTY OR COUNTRY

LAND

11. USAGE CODE (A)	CLASSIFICATION (B)	METHOD(S) OF ACQUISITION (CODE) 12	DATE(S) ACQUIRED 13	AREA (Acres to nearest tenth) URBAN 14	RURAL 15	COST (In thousands of dollars-omit 000) 16
		2				
	TOTAL LAND			5.6	686.0	$ 60

BUILDINGS

17. USAGE CODE (A)	CLASSIFICATION (B)	NUMBER OF BUILDINGS 18	DATE(S) ACQUIRED 19	GROSS FLOOR AREA (Outer dimensions) TOTAL (Sq. Ft.) 20	PERCENT OCCUPIED 21	COST (In thousands of dollars-omit 000) 22
10	OFFICE	1				53
21	HOSPITAL					
22	PRISON					
23	SCHOOL					
29	OTHER INSTITUTIONAL USES	1				4
30	HOUSING	1				3
40	STORAGE	3				3
50	INDUSTRIAL					
60	SERVICE	2				1
80	ALL OTHER (Specify in Remarks)	4				42
99	TRUST BUILDINGS			XXXXXXXXXXXX	XXXXXX	XXXXXXXX
	TOTAL BUILDINGS	12				$ 106

OTHER STRUCTURES AND FACILITIES

23. USAGE CODE (A)	CLASSIFICATION (B)	COST (In thousands of dollars-omit 000) 24	23. USAGE (Cont'd) CODE (A)	CLASSIFICATION (B)	COST (Cont'd) (In thousands of dollars-omit 000) 24
13	HARBOR AND PORT FACILITIES		72	COMMUNICATION SYSTEMS	
15	POWER DEVELOPMENT AND DISTRIBUTION		76	ROADS AND BRIDGES	177
16	RECLAMATION AND IRRIGATION		77	RAILROADS	
18	FLOOD CONTROL AND NAVIGATION		78	MONUMENTS AND MEMORIALS	
40	STORAGE (OTHER THAN BUILDINGS)		79	MISC. MILITARY FUNCTIONS	
50	INDUSTRIAL		80	ALL OTHER*	49
71	UTILITY SYSTEMS	2		* (Specify in Remarks)	
	TOTAL COST OTHER STRUCTURES AND FACILITIES				$ 228

25. TOTAL COST, LAND, BUILDINGS, AND OTHER STRUCTURES AND FACILITIES $

26. REMARKS (Use reverse if more space is required)

Block 17 - Code 80 - Comfort stations, ranger contact stations
Block 23 - Code 80 - Trails, flagpoles, signs, fences
One installation - Richmond National Battlefield Park

27. TYPE OF TRANSACTION (Check one only): ☐ 1. NEW ACQUISITION ☐ 2. OMISSION ☐ 3. TRANSFER IN ☐ 4. DISPOSAL ☐ 5. TRANSFER OUT ☐ 6. REVISION

28. PREPARED BY (Type name and title)
Cecil R. W. Smith
Chief, Real Estate Section
Branch of Lands

29. SIGNATURE

30. DATE: 10-12-59

GSA WASH DC 58-15317

GSA FORM 1166 MAY 1959

GENERAL SERVICES ADMINISTRATION
ANNUAL REPORT OF REAL PROPERTY OWNED BY U. S. GOVERNMENT
(For Instructions see GSA Circular No. 80)

FORM APPROVED BUDGET BUREAU NO. 25-R108.3

1. REPORT AS OF June 30, 19 59

2. AGENCY CONTROL NO.

3. GSA CONTROL NO.

4. NAME OF INSTALLATION *(Abbreviate when necessary so as not to exceed 35 letters and spaces)*

5. REPORTING AGENCY
Department of the Interior

6. BUREAU OR OTHER MAJOR ORGANIZATION
National Park Service

LOCATION

7. STATE OR COUNTRY
Wyoming

8. CITY OR TOWN

9. COUNTY

10. STREET ADDRESS, RFD, ROUTE NO. OR OTHER LOCAL DESIGNATION

GEOGRAPHICAL CODE | STATE OR CONTINENT | CITY | COUNTY OR COUNTRY

LAND

11. USAGE CODE (A)	CLASSIFICATION (B)	METHOD(S) OF ACQUISITION (CODE) 12	DATE(S) ACQUIRED 13	AREA (Acres to nearest tenth) URBAN 14	RURAL 15	COST (In thousands of dollars-omit 000) 16
		2				
	TOTAL LAND			0	214.4	$ 24

BUILDINGS

17. USAGE CODE (A)	CLASSIFICATION (B)	NUMBER OF BUILDINGS 18	DATE(S) ACQUIRED 19	GROSS FLOOR AREA (Outer dimensions) TOTAL (Sq. Ft.) 20	PERCENT OCCUPIED 21	COST (In thousands of dollars-omit 000) 22
10	OFFICE					
21	HOSPITAL					
22	PRISON					
23	SCHOOL					
29	OTHER INSTITUTIONAL USES					
30	HOUSING					
40	STORAGE	1				2
50	INDUSTRIAL					
60	SERVICE	1				1
80	ALL OTHER *(Specify in Remarks)*	19				100
99	TRUST BUILDINGS			XXXXXXXXXXXX	XXXXX	XXXXXXXX
	TOTAL BUILDINGS	21				$ 103

OTHER STRUCTURES AND FACILITIES

23. USAGE CODE (A)	CLASSIFICATION (B)	COST (In thousands of dollars-omit 000) 24	23. USAGE (Cont'd) CODE (A)	CLASSIFICATION (B)	COST (Cont'd) (In thousands of dollars-omit 000) 24
13	HARBOR AND PORT FACILITIES		72	COMMUNICATION SYSTEMS	5
15	POWER DEVELOPMENT AND DISTRIBUTION		76	ROADS AND BRIDGES	
16	RECLAMATION AND IRRIGATION		77	RAILROADS	
18	FLOOD CONTROL AND NAVIGATION		78	MONUMENTS AND MEMORIALS	
40	STORAGE (OTHER THAN BUILDINGS)		79	MISC. MILITARY FUNCTIONS	
50	INDUSTRIAL		80	ALL OTHER*	8
71	UTILITY SYSTEMS	2	* *(Specify in Remarks)*		
	TOTAL COST OTHER STRUCTURES AND FACILITIES				$ 15

25. TOTAL COST, LAND, BUILDINGS, AND OTHER STRUCTURES AND FACILITIES $

26. REMARKS *(Use reverse if more space is required)*

Block 17 Code 80 - Nondescript historic structures, rest rooms
Block 23 Code 80 - fences, signs, flatpole, interpretive signs
One installation - Fort Laramie National Monument

27. TYPE OF TRANSACTION *(Check one only)* ☐ 1. NEW ACQUISITION ☐ 2. OMISSION ☐ 3. TRANSFER IN ☐ 4. DISPOSAL ☐ 5. TRANSFER OUT ☐ 6. REVISION

28. PREPARED BY *(Type name and title)*
Cecil R. W. Smith
Chief, Real Estate Section
Branch of Lands

29. SIGNATURE

30. DATE
10-12-59

GSA WASH DC 58-15317

GSA FORM 1755 MAY 1953

DEPARTMENT OF JUSTICE,
Washington, D.C., August 10, 1959.

Hon. WILLIAM L. DAWSON,
Chairman, Executive and Legislative Reorganization Subcommittee of the Committee on Government Operations, Washington, D.C.

DEAR CONGRESSMAN DAWSON: This is in further reply to your letter of February 25, 1959, requesting that your committee be furnished direct estimated present-day evaluation of acreage which is presently listed at zero value. The data has now been collected and is tabulated below:

Immigration and Naturalization Service

Location	Number of acres	Use	Estimated evaluation
Nighthawk, Wash	3.0	Border station (trailer)	$80
El Centro, Calif	4.6	Border patrol pistol range	1,610
Do	5.0	Border patrol sector headquarters and detention facility.	11,500
Eagle Pass, Tex	.69	Border patrol office	3,800
Carrizo Springs, Tex	.3	do	4,250
Laredo, Tex	21.1	Border patrol sector headquarters	8,435
Zapata, Tex	1.9	Border patrol office and housing	10,000
Total	36.59		39,655

Sincerely yours,

S. A. ANDRETTA,
Administrative Assistant Attorney General.

TREASURY DEPARTMENT,
Washington, December 16, 1959.

Hon. WILLIAM L. DAWSON,
House of Representatives,
Washington, D.C.

MY DEAR MR. DAWSON: The estimated present-day evaluations of acreage under the jurisdiction of the Treasury Department as of June 30, 1959, which were requested in your letter of February 16, 1959, to the Secretary, and which have been the subject of discussions between representatives of our respective offices, are enclosed for the following:

U.S. Treasury Building.
Treasury Annex Building.
Bureau of the Mint: U.S. Bullion Depository, West Point.
Bureau of Customs installations.
U.S. Coast Guard installations.

If any further information is desired, it will be furnished upon request.

Very truly yours,

JOHN J. COUGHLIN
(For Director of Administrative Services).

U.S. TREASURY BUILDING AND TREASURY ANNEX, WASHINGTON, D.C.

State code	GSA control No.	Name of property	Property code	Usage code	How acquired	Acreage		Estimated present-day value
						Urban	Rural	
08	07810	U.S. Treasury Bldg	1	10	2	[1] 6.7		$19,304,000
08	07811	Treasury Annex Bldg	1	10	2	[1] .5		3,178,926

[1] Acreage as shown in report to GSA as of June 30, 1959.

The current plat books of the District of Columbia Assessor's Office, from which the estimated present-day value of the properties was obtained, show the areas, to building lines, to be:

	Acres
U.S. Treasury Bldg	5.5
Treasury Annex Bldg	.8

The estimated present-day values shown above are based on there figures.

The acreage in the Treasury Department's real property report to GSA as of June 30, 1960, will be corrected accordingly.

BUREAU OF THE MINT

State code	GSA control No.	Name of property	Property code	Usage code	How acquired	Acreage		Estimated present day value
						Urban	Rural	
31	07814	U.S. bullion depository, West Point.	1	40	2	4.1		$4,100

Bureau of Customs

State code	GSA control No.	Name of property	Property code	Usage code	How acquired	Acreage		Estimated present day land value
						Urban	Rural	
02	07832	Customs Agency Building	1	10	2	2.0		$2,000
18	07820	U.S. customhouse	1	10	2		0.8	700
18	07822	U.S. customhouse	1	30	2		.5	600
18	07823	U.S. customhouse	1	30	2		.2	700
18	07824	U.S. customhouse	1	30	2		.3	1,000
18	07825	U.S. customhouse	1	30	2		.7	600
33	07838	Customs immigration station	1	10	2		1.8	600
33	07839	Customs immigration station	1	10	2		1.4	300
33	07840	Customs immigration station	1	10	2		1.4	1,000
42	07829	U.S. Customs Building	1	40	2	.2		2,000
42	11765	Customs storage area	1	40	2	3.7		3,000
44	07828	U.S. border station	1	30	2		.3	1,000
81	60191	U.S. customhouse	1	10	2	.1		20,000
		Total				6.0	7.4	33,300

U.S. Coast Guard

Present-day value of land acquired at no cost or less than $1 thousand, exclusive of public domain properties as of June 30, 1959

KEY TO CODES

State

State	Code	State	Code
Alabama	01	Nebraska	26
Alaska	50	Nevada	27
Arizona	02	New Hampshire	28
Arkansas	03	New Jersey	29
California	04	New Mexico	30
Colorado	05	New York	31
Connecticut	06	North Carolina	32
Delaware	07	North Dakota	33
District of Columbia	08	Ohio	34
Florida	09	Oklahoma	35
Georgia	10	Oregon	36
Hawaii	87	Pennsylvania	37
Idaho	11	Rhode Island	38
Illinois	12	South Carolina	39
Indiana	13	South Dakota	40
Iowa	14	Tennessee	41
Kansas	15	Texas	42
Kentucky	16	Utah	43
Louisiana	17	Vermont	44
Maine	18	Virginia	45
Maryland	19	Washington	46
Massachusetts	20	West Virginia	47
Michigan	21	Wisconsin	48
Minnesota	22	Wyoming	49
Mississippi	23	Puerto Rico	81
Missouri	24	North America-foreign country	91
Montana	25		

Land

Description	Usage code	Description	Usage code
Agricultural	01	Reclamation and irrigation	16
Grazing	04	Flood control and navigation	18
Forest and wildlife	07	Vacant	19
Parks and historic sites	08	Institutional	20
Office building locations	10	Housing	30
Military, except airfields	11	Storage	40
Airfields	12	Industrial	50
Harbor and port terminals	13	Other land	80
Power development and distribution	15	Trust land	99

Present-day value of land acquired at no cost or less than $1 thousand exclusive of public domain properties as of June 30, 1959—Continued

State code	GSA control No.	Name of property	Property code	Usage code	How acquired	Acreage		Present-day value in thousands of dollars
						Urban	Rural	
04	08736	Point Arguello Loran Station	1	18	2		50.7	34
04	08739	Point Fermin Reservation	1	18	2	3.0		60
04	08750	Santa Barbara Light Station	1	18	2	8.6		155
04	08752	San Francisco Air Station	1	18	2	20.5		615
04	08770	Humboldt Bay Lifeboat Station	1	18	2		35.5	232
04	08801	Trinidad Head Light Station	1	18	2		.8	1
04	08803	Yerba Buena Depot	1	18	2	25.3		253
04	11289	Point Reyes Lifeboat Station	1	18	2		2.8	3
		Subtotal				57.4	89.8	1,353
06	08032	Bartlett Point Light 5	1	18	2		.7	(*)
06	08033	Bartlett Reef Light	1	18	2		.7	(*)
06	08035	Branford Reef Light	1	18	2		1.0	(*)
06	08036	Bridgeport Harbor Light	1	18	2	.2		(*)
06	08037	Calves Island Light 2	1	18	2		.2	(*)
06	08049	Fitch Point Light	1	18	2		.7	(*)
06	08063	Long Beach Light	1	18	2		.3	(*)
06	08075	Peck Ledge Light	1	18	2			(*)
06	08079	Round Beach Light	1	18	2		.7	(*)
06	08082	Lynde Point Light Station	1	18	2		.7	2
06	08083	Seaflower Reef Light	1	18	2		1.0	(*)
06	08084	Southport Light	1	18	2			(*)
06	08089	White Rock Reef Light	1	18	2		.7	(*)
06	08092	Scotch Cap Light 1	1	18	2		.7	(*)
06	08094	Stamford East Branch Channel Light 2.	1	18	2		.2	(*)
06	08095	Black Rock Harbor Entrance Light 2A.	1	18	2		.7	(*)
06	08096	Black Rock Harbor Channel Light 3.	1	18	2		.7	(*)
06	08097	Housatonic River Light 7	1	18	2		.7	(*)
06	08098	Ice House Light 3	1	18	2		.7	(*)
06	08100	Stamford East Branch Channel Light 3.	1	18	2		.2	(*)
06	08106	Long Reach Lower Light 8	1	18	2		.7	(*)
06	08108	Long Reach Upper Light 9	1	18	2		.7	(*)
06	08127	Essex Reef Light 23	1	18	2		1.1	(*)
06	08134	Brockway Island Light 29	1	18	2		.7	(*)
06	08137	Brockway Reach Light 32	1	18	2		.7	(*)
06	08162	Mouse Island Light 73	1	18	2		.1	(*)
06	08169	Southport Breakwater Light	1	18	2			(*)
06	08182	Falkner Island Light Station	1	18	2		5.0	5
06	08185	Great Captain Island Light Station.	1	18	2		3.0	3
06	08186	Greens Ledge Light Station	1	18	2			(*)
06	08193	New London Ledge Light Station.	1	18	2		.1	(*)
06	08204	Stamford Harbor Light	1	18	2		10.0	(*)
06	08207	Stratford Point Light Station	1	18	2		3.3	2
06	08228	Stamford Harbor Range Front Light.	1	18	2		.2	(*)
		Subtotal				.2	36.2	12
07	08000	Baker Range Front Light	1	18	2		22.0	10
07	08018	Lewes Lifeboat Section Small Boat Haven	1	18	2		2.8	4
07	08048	Fenwick Island Light	1	18	2	.1		1
07	08067	Mispillion River Light	1	18	2		.2	1
07	08183	Fourteen Foot Bank Light Station	1	18	2		10.0	(*)
07	08211	Baker Range Rear Light	1	18	2		1.0	1
07	08215	Liston Range Front Light	1	18	2		.2	1
07	08216	Liston Range Rear Light	1	18	2		.4	1
07	08219	Murderkill Rear Range Front Light	1	18	2		1.0	1
07	08220	Murderkill Rear Range Rear Light	1	18	2		1.0	1
07	08221	New Castle Range Front Light	1	18	2		.1	1
07	08222	New Castle Range Rear Light	1	18	2		.1	1
07	08223	Reedy Island Range Front Light	1	18	2		1.3	1
07	08224	Reedy Island Range Rear Light	1	18	2		.1	1
07	08227	Smyrna River Rear Lights	1	18	2		3.5	1
07	10824	Lewes Lifeboat Station	1	18	2	1.6		5
07	10825	Indian River Inlet Lifeboat Station	1	18	2		6.6	

See footnote at end of of table p. 20.

Present-day value of land acquired at no cost or less than $1,000, exclusive of public domain properties as of June 30, 1959—Continued

State code	GSA control No.	Name of property	Property code	Usage code	How acquired	Acreage		Present-day value in thousands of dollars
						Urban	Rural	
07	12373	Old Reedy Island Light	1	18	2		0.6	1
07	11292	Fenwick Island Lifeboat Station, old	1	19	2		11.9	12
07	11292	do	1	19	2		1.0	1
		Subtotal				1.7	73.8	54
09	10836	St. Petersburg Air Station	1	12	2	9.4		470
09	08301	American Shoal Light Station	1	18	2		4.0	(*)
09	08313	Crooked River Lighthouse Attendant Station	1	18	2		11.3	15
09	08314	Coast Guard Depot, St. Petersburg	1	18	2	10.3		515
09	08324	Fowey Rocks Light Station	1	18	2		4.0	1
09	08329	Hillsboro Light Station	1	18	2	3.0		60
09	08334	Key West Lighthouse	1	18	2	.8		8
09	08341	Ponce de Leon Lifeboat Station	1	18	2		10.0	60
09	08342	Ponce de Leon Inlet Light Station	1	18	2		5.0	75
09	08344	Port Everglades Light	1	18	2	.1		1
09	08350	Volusia Bar Lighthouse Reservation	1	18	2		2.0	1
09	08369	Cape St. George Lighthouse Reservation	1	18	2		6.5	7
09	08404	Santa Rosa Lifeboat Station	1	18	2	17.0		34
09	10840	Jacksonville Captain of the Port	1	18	2	5.6		90
09	11658	Venice Loran Station	1	18	2		23.0	150
		Subtotal				46.2	65.8	1,487
10	08305	Blythe Island lights	1	18	2		82.0	1
10	08320	Fort Jackson Range Light Station	1	18	2		1.0	1
10	08349	St. Simons Light Station	1	18	2		5.2	22
10	08356	Tybee Light Station	1	18	2	5.0		10
10	08312	Cockspur Island Light Station	1	19	2		5.0	1
		Subtotal				5.0	93.2	35
12	08458	Chicago Lifeboat Station	1	18	2	.1		(*)
12	08714	Waukegan Harbor Light Station	1	18	2	.7		3
12	10856	Wilmette Harbor Lifeboat Station	1	18	2	.9		5
12	12789	Jackson Park Lifeboat Station	1	18	2	.3		1
12	12804	South Chicago Lifeboat Station	1	18	2		1.6	1
		Subtotal				2.0	1.6	10
13	12788	Indiana Harbor East Pierhead Light	1	18	2		.1	1
17	08388	New Canal Light Station	1	18	2	.3		30
17	08395	Point Au Fer Reef Station	1	18	2		1.5	1
17	10869	Grand Isle Lifeboat Station	1	18	2	.1		5
		Subtotal				.4	1.5	36
18	07878	Baker Island Light Station	1	18	2		.1	1
18	07881	Bass Harbor Head Light Station	1	18	2		2.0	1
18	07882	Bear Island Light Station	1	18	2		2.0	1
18	07886	Boon Island Light Station	1	18	2		3.0	1
18	07891	Browns Head Light Station	1	18	2		6.0	2
18	07892	Burnt Coat Harbor Light Station	1	18	2		1.0	1
18	07893	Burnt Island Lifeboat Station	1	18	2		1.0	1
18	07894	Burnt Island Light Station	1	18	2		5.0	2
18	07905	Cuckolds Light Station	1	18	2		7.0	1
18	07906	Curtis Island Light Station	1	18	2		6.0	1
18	07909	Deer Island Thorofare Light	1	18	2		3.0	1
18	07915	Eagle Island Light Station	1	18	2		6.0	1
18	07917	Egg Rock Light Station	1	18	2		3.0	1
18	07920	Fort Point Light Station	1	18	2		2.1	1
18	07923	Goat Island Light Station	1	18	2		3.5	1
18	07924	Goose Rocks Light Station	1	18	2		.1	(*)
18	07929	Halfway Rock Light Station	1	18	2		1.5	1
18	07931	Heron Neck Light Station	1	18	2		10.0	1
18	07937	Little River Light Station	1	18	2		15.0	3

See footnote at end of table, p. 320.

Present-day value of land acquired at no cost or less than $1,000, exclusive of public domain properties as of June 30, 1959—Continued

State code	GSA control No.	Name of property	Property code	Usage code	How acquired	Acreage: Urban	Acreage: Rural	Present-day value in thousands of dollars
18	07939	Manana Island Fog Signal Station	1	18	2		1.0	1
18	07940	Marshall Point Light Station	1	18	2		5.6	2
18	07944	Monhegan Island Light Station	1	18	2		2.0	1
18	07945	Moose Peak Light Life Station	1	18	2		4.0	1
18	07946	Mount Desert Light Station	1	18	2		10.0	1
18	07948	Nash Island Light Station	1	18	2		4.0	1
18	07952	Owls Head Light Station	1	18	2		17.3	3
18	07955	Petit Manan Light Station	1	18	2		9.0	1
18	07958	Pond Island Light Station	1	18	2		10.0	2
18	07962	Ram Island Light Station	1	18	2		4.0	1
18	07966	Saddleback Ledge Light Station	1	18	2		1.0	(*)
18	07969	Seguin Island Light Station	1	18	2		20.0	1
18	07972	Spring Point Ledge Light Station	1	18	2		8.3	(*)
18	07980	West Quoddy Head Light Station	1	18	2		100.0	8
18	07982	Whitehead Light Station	1	18	2		11.1	3
18	07987	Wood Island Light Station	1	18	2		8.0	1
18	10610	Prospect Harbor Light	1	18	2		.2	1
18	10875	Fort Scammel Point Light	1	18	2		.1	(*)
18	10876	Avery Rock Light	1	18	2		.8	1
18	10877	Little Mark Island Mon Light	1	18	2		1.0	1
18	10878	Isle Au Haut Light	1	18	2		.1	1
18	10879	Crow Island Light	1	18	2		2.2	1
18	10880	Lubec Channel Light	1	18	2		9.0	(*)
18	10881	Grindel Point Light	1	18	2		.1	1
18	10882	Franklin Island Light	1	18	2		12.0	1
18	10883	Dog Island Light	1	18	2		.8	1
18	10885	Blue Hill Bay Light	1	18	2		.1	1
18	10886	Pemaquid Point Light	1	18	2		.1	1
18	10891	Rockland Light Station	1	18	2		1.1	(*)
18	10894	Cross Island Lifeboat Station	1	18	2		5.0	1
18	10895	Damariscove Island Lifeboat Station	1	18	2		.5	1
18	10897	Portland Head Light Station	1	18	2	0.7		1
18	12366	Kennebec River Lifeboat Station Wharf	1	18	2		.2	1
18	12369	Quoddy Head Lifeboat Station Lookout	1	18	2			1
18	12757	Abagadasset Point Ranges	1	18	2		.1	1
18	11651	Fort Gorges Military Reservation	1	19	2	1.5		1
18	12370	Quoddy Head Lifeboat Station, old	1	19	2		4.9	1
		Subtotal				2.2	330.9	67
19	08240	Cambridge Channel Light	1	18	2			1
19	08252	Cove Point Light Station	1	18	2		2.0	20
19	08254	Cutoff Channel Light	1	18	2		.1	1
19	08264	Greenbury Point Lighthouse	1	18	2		5.0	(*)
19	08289	Piney Point Light Station	1	18	2		2.0	30
19	08292	Sandy Point Light Station	1	18	2		5.0	(*)
19	08295	Turkey Point Light	1	18	2		.1	1
19	10901	Thomas Point Light Station	1	18	2		5.0	(*)
19	10902	Point No Point Light Station	1	18	2		5.0	(*)
19	10903	Craighill Channel Range Light Station	1	18	2		5.0	(*)
19	10904	Bloody Point Bar Light Station	1	18	2		5.0	(*)
19	10905	Holland Island Bar Light Station	1	18	2		5.0	(*)
19	10906	Hooper Island Light Station	1	18	2		5.0	(*)
19	10907	Drum Point Light Station	1	18	2		5.0	(*)
19	10908	North Beach Lifeboat Station	1	18	2		.7	1
19	10909	Ocean City Lifeboat Station	1	18	2		.2	10
		Subtotal					50.1	64
20	07876	Annisquam Harbor Light Station	1	18	2	6.5		3
20	07887	Borden Flats Light Station	1	18	2		8.8	(*)
20	07889	Boston Light Station	1	18	2		1.0	1
20	07896	Cape Cod Light Station	1	18	2		10.0	5
20	07899	Cape Poge Light	1	18	2		4.0	1
20	07912	Dumpling Rock Light Station	1	18	2		1.0	(*)
20	07916	Eastern Point Light Station	1	18	2	2.0		1
20	07922	Gay Head Light	1	18	2		2.0	1
20	07928	Plymouth Light Station	1	18	2		14.0	2
20	07938	Long Point Light Station	1	18	2		4.0	1

See footnote at end of table, p. 320.

49199 O-60—21

***Present-day value of land acquired at no cost or less than $1,000, exclusive of public domain properties as of June 30, 1959*—Continued**

State code	GSA control No.	Name of property	Property code	Usage code	How acquired	Acreage: Urban	Acreage: Rural	Present-day value in thousands of dollars
20	07947	U.S. Coast Guard Loran Tran Station, Nantucket	1	18	2		34.5	7
20	07950	Nauset Beach Light	1	18	2		.1	1
20	07951	Nobska Point Light Station	1	18	2	2.1		4
20	07953	Palmers Island Light Station	1	18	2		1.0	1
20	07960	Race Point Light Station	1	18	2		16.0	1
20	07968	Sankaty Head Light Station	1	18	2		10.0	5
20	07975	Ten Pound Island Light	1	18	2		.1	1
20	07979	West Chop Light Station	1	18	2		2.1	2
20	07985	Wings Neck Light Station	1	18	2		2.0	1
20	07986	Wood End Light Lookout Station	1	18	2		13.5	1
20	10609	Castle Rocks Fog Signal	1	18	2			(*)
20	10616	East Chop Light	1	18	2		.1	1
20	10913	Long Island Light	1	18	2		.1	1
20	10914	Tarpaulin Cove Light	1	18	2		4.5	1
20	10915	Marblehead Light	1	18	2	.3		1
20	10916	Graves Light Station	1	18	2		10.0	(*)
20	10917	Cape Ann Light Station	1	18	2		50.0	5
20	10918	Newburyport Harbor Light	1	18	2	.3		1
20	10919	Nantucket Light	1	18	2		40.0	1
20	10924	Race Point Lifeboat Station	1	18	2		4.8	3
20	10925	Highland Lifeboat Station	1	18	2		.1	1
20	10927	Orleans Lifeboat Station	1	18	2		1.6	1
20	10929	Gay Head Lifeboat Station	1	18	2		.7	1
20	10930	Monomoy Point Lifeboat Station	1	18	2		2.1	1
20	10931	Boston Lifeboat Station	1	18	2	1.8		1
20	10938	Nahant Lifeboat Station	1	18	2	1.0		1
20	12363	Gurnet Lifeboat Station	1	18	2		.2	1
20	12364	Gurnet Lifeboat Station Boathouse	1	18	2		.1	1
20	12365	do	1	18	2		.5	1
20	12367	Ned Point Light	1	18	2		.2	1
20	12371	Straitsmouth Light	1	18	2		1.8	1
20	12759	Maddaket Lifeboat Station Original	1	18	2	2.6		1
20	12760	Maddaket Lifeboat Station Boathouse	1	18	2	.1		1
		Subtotal				16.7	240.9	60
21	08421	Au Sable Light Station	1	18	2		323.8	8
21	08427	Bayfield Rock Range Light	1	18	2		2.3	1
21	08428	Beaver Island Harbor Light Station.	1	18	2		.9	1
21	08431	Belle Isle Lifeboat Station	1	18	2	1.7		8
21	08434	Birch Point Range	1	18	2		3.0	2
21	08445	Cath Mission Light Site	1	18	2		1.8	1
21	08466	Copper Harbor Range Light	1	18	2		11.4	3
21	08467	Crisp Point Light	1	18	2		15.0	4
21	08471	Detroit Base	1	18	2	4.1		30
21	08485	Escanaba Light Station	1	18	2	2.1		6
21	08489	Farmers Ridges Range	1	18	2		1.4	2
21	08490	Forty Mile Point Light Station	1	18	2		26.7	8
21	08503	Grand Island Light	1	18	2		91.5	6
21	08506	Granite Island Light	1	18	2		2.5	1
21	08529	Huron Bay Light	1	18	2		3.0	2
21	08530	Huron Island Light Station	1	18	2		42.2	1
21	08533	Ile Aux Galet Light Station	1	18	2		1.8	1
21	08551	Little Rapids Cut Light Attendant Station	1	18	2		.9	1
21	08555	Lower Nicolet Range Light	1	18	2		12.3	2
21	08561	Manistique Light Station dwelling	1	18	2	.2		5
21	08563	Manistee Lifeboat Station	1	18	2		.8	8
21	08573	Mendota Light	1	18	2		.9	1
21	08580	Middle Island Light Station	1	18	2		10.5	11
21	08582	Middle Neebish Cut Light Attendant Station	1	18	2		40.0	1
21	08607	Payment Range	1	18	2		.6	1
21	08615	Pilot Island Range Light Station	1	18	2		.1	1
21	08616	Pipe Island Lighthouse Reservation	1	18	2		.2	1
21	08622	Pointe Aux Barques Light	1	18	2		.5	5
21	08623	Point Iroquois Light Station	1	18	2		54.9	1
21	08624	Point of Woods Range Light Station	1	18	2		.6	1

See footnote at end of table, p. 320.

Present-day value of land acquired at no cost or less than $1,000, exclusive of public domain properties as of June 30, 1959—Continued

State code	GSA control No.	Name of property	Property code	Usage code	How acquired	Acreage: Urban	Acreage: Rural	Present-day value in thousands of dollars
21	08625	Keweenaw Upper Entrance Light Station	1	18	2		0.9	1
21	08626	Portage Lifeboat Station	1	18	2		4.0	1
21	08629	Port Huron Lifeboat Station	1	18	2	6.3		5
21	08630	Port Sanilac Light	1	18	2		.1	1
21	08637	Presque Isle Range Light Station	1	18	2		6.2	3
21	08648	Rouleau Point Range Front Light	1	18	2	.1		1
21	08655	Saginaw River Light Station	1	18	2	.2		2
21	08660	St. Joseph Lifeboat Station	1	18	2	.9		1
21	08675	Seul Choix Point Light Station	1	18	2		6.1	4
21	08684	South Fox Island Light Station	1	18	2		9.6	5
21	08687	South Manitou Island Light Station	1	18	2		12.6	1
21	08694	Sturgeon Point Light	1	18	2		4.9	6
21	08696	Sugar Island Reservations	1	18	2		4.5	6
21	08701	Tawas Lifeboat Station	1	18	2		31.3	20
21	08708	Traverse City Attendant Station	1	18	2	77.6		30
21	08717	West Neebish Rock Lower Light	1	18	2		.1	1
21	08720	White River Light	1	18	2		2.9	4
21	10946	Charlevoix Lifeboat Station	1	18	2	2.8		8
21	10947	Holland Lifeboat Station	1	18	2	2.4		2
21	10948	Grand Marais Lifeboat Station	1	18	2		1.2	5
21	10949	Grand Marais Lifeboat Station	1	18	2		3.2	1
21	10951	Mackinac Island Lifeboat Station	1	18	2	.2		3
21	10952	Munising Lifeboat Station	1	18	2		7.1	6
21	10953	Muskegon Lifeboat Station	1	18	2	4.5		6
21	11739	St. Clair Canal Rear Light	1	18	2		.1	1
21	12394	Pentwater Lifeboat Station	1	18	2		.9	8
21	12775	Ashtabula Light Station Switch House	1	18	2	1.6		1
21	12776	Bois Blanc Lifeboat Station Site	1	18	2		3.0	1
21	12777	Brush Point Range Lights	1	18	2		8.5	1
21	12778	Cheboygan Moorings	1	18	2	2.0		2
21	12780	Detroit River Light Station	1	18	2		10.0	1
21	12786	Hammond Lifeboat Station	1	18	2		2.0	1
21	12794	Middle Island Boathouse Site	1	18	2		.3	1
21	12797	Montreal River Lighthouse Reservation	1	18	2		40.9	1
21	12798	Naubinway Island Light	1	18	2		1.0	1
21	12800	Saginaw Bay Range Front Light	1	18	2		.2	1
21	12801	St. Joseph Phd Light Station	1	18	2	.3		1
21	12805	South Manitou Lifeboat Station	1	18	2		1.2	1
21	08592	Neebish East Range Light	1	19	2		1.2	1
		Subtotal				107.0	813.6	270
22	08597	North Superior Lifeboat Station	1	18	2	1.2		4
22	08689	Split Rock Light Station	1	18	2		7.6	3
22	08710	Two Harbors Light Station	1	18	2		1.0	1
22	11691	Duluth Lifeboat Station	1	18	2	.9		3
22	11692	do	1	18	2	.9		3
						3.0	8.6	14
28	07934	Isles of Shoals Light Station	1	18	2		1.0	1
28	07959	Portsmouth Harbor Light Lifeboat Station	1	18	2	3.1		1
		Subtotal				3.1	1.0	2
29	08003	Cape May Boathouse	1	18	2	.2		1
29	08027	Shipbottom Lifeboat Station	1	18	2	.7		6
29	08038	Cape May Light	1	18	2		.5	1
29	08045	Egg Island Point Light	1	18	2		3.5	1
29	08046	Elbow of Cross LE Light	1	18	2		2.8	(2)
29	08053	Great Beds Light	1	18	2		8.8	(2)
29	08069	Newark Bay Light	1	18	2		.2	(2)
29	08109	Newark Bay Light 9	1	18	2		.2	(2)
29	08111	Arthur Kill Light 1	1	18	2		.7	(2)
29	08115	Arthur Kill Light 14	1	18	2		.7	(2)
29	08116	Newark Bay Light 15	1	18	2		.2	(2)
29	08117	Kill Van Kull Light 16	1	18	2	.2		(2)
29	08119	Kill Van Kull Light 18	1	18	2	.2		(2)
29	08121	Newark Bay Light 19	1	18	2		.2	(2)
29	08124	Newark Bay Light 22	1	18	2		.7	(2)
29	08190	Miah Maull Shoal Light Station	1	18	2		2.8	(2)

See footnote at end of table, p. 320.

Present-day value of land acquired at no cost or less than $1,000, exclusive of public domain properties as of June 30, 1959—Continued

State code	GSA control No.	Name of property	Property code	Usage code	How acquired	Acreage		Present-day value in thousands of dollars
						Urban	Rural	
29	08202	Sea Girt Light	1	18	2			1
29	08203	Ship John Shoal Light Station	1	18	2		5.0	(*)
29	08217	Maurice River Range Light Station	1	18	2		11.2	2
29	08231	Story Flats Site	1	18	2	0.7		(*)
29	10987	Atlantic City Lifeboat Station	1	18	2	6.8		82
29	10992	Cape May Tel Rep Station	1	18	2	2.3		4
29	10993	Brigantine Moorings	1	18	2		.3	1
29	11285	Little Tinicum Island Range Rear Light	1	18	2	.1		1
		Subtotal				11.2	37.8	100
31	07999	Air Station Brooklyn	1	12	2	9.7		30
31	08008	Bellport Lifeboat Station	1	18	2		.9	2
31	08012	Fire Island Lifeboat Station	1	18	2		122.3	61
31	08023	Rockaway Lifeboat Station	1	18	2	3.8		19
31	08030	Barber Point Light	1	18	2		.1	1
31	08031	Bar Beach Light	1	18	2		.7	(*)
31	08034	Bluff Point Light	1	18	2		.1	1
31	08039	Cedar Island Light	1	18	2		.4	(*)
31	08042	Cold Spring Harbor Light	1	18	2		.7	(*)
31	08043	College Point Reef Light	1	18	2		.7	(*)
31	08044	Cumberland Head Light	1	18	2		.8	1
31	08047	Elm Tree Range Front Light	1	18	2	.1		1
31	08050	Upper Hudson River Light 42	1	18	2		1.0	(*)
31	08052	Gangway Rock Light	1	18	2		.7	(*)
31	08054	Great Kills Light	1	18	2		.2	(*)
31	08055	Middle Hudson River Light 38	1	18	2		.7	(*)
31	08056	Hart Island Light	1	18	2		.7	(*)
31	08057	Horton Point Light	1	18	2		.8	1
31	08058	Hudson City Light	1	18	2			(*)
31	08061	Kingston Flats Light	1	18	2		.7	(*)
31	08062	Lawrence Point Ledge Light	1	18	2	.7		(*)
31	08068	Negro Point Light	1	18	2	.1		1
31	08072	No Brother Island North Light	1	18	2	.2		(*)
31	08073	Old Field Point Light	1	18	2		1.1	1
31	08074	Old Orchard Shoal Light	1	18	2	.7		(*)
31	08076	Point Au Roche Light	1	18	2		.1	(*)
31	08077	Port Chester Harbor Channel Light	1	18	2		.7	(*)
31	08078	Port Chester Light	1	18	2		.7	(*)
31	08080	Sand Spit Light	1	18	2		.7	(*)
31	08081	Sands Point Light	1	18	2		.7	(*)
31	08085	Split Rock Point Light	1	18	2		.3	1
31	08086	Sunken Meadow Light	1	18	2		.2	(*)
31	08087	Watch Point Light	1	18	2		.7	1
31	08099	Sag Harbor Light 3	1	18	2		.7	(*)
31	08101	Flushing Bay light 4	1	18	2	.7		(*)
31	08102	Whitehall Narrows Light 4	1	18	4		.5	(*)
31	08103	Lower Hudson River Light 6	1	18	2		.7	(*)
31	08104	Whitehall Narrows Light 6	1	18	2		.7	(*)
31	08105	Lower Hudson River Light 7	1	18	2		.7	(*)
31	08107	Lower Hudson River Light 11	1	18	2		.7	(*)
31	08112	Lower Hudson River Light 18	1	18	2	.7		(*)
31	08113	Lower Hudson River Light 19	1	18	2			1
31	08118	Lower Hudson River Light 25	1	18	2		.7	(*)
31	08120	Whitehall Narrows Light 18	1	18	2		.5	(*)
31	08122	Lower Hudson River Light 27	1	18	2			1
31	08125	Low Hudson River Light 34	1	18	2		.7	(*)
31	08126	Whitehall Narrows Light 22	1	18	2		.5	(*)
31	08128	Whitehall Narrows Light 24	1	18	2		1.0	(*)
31	08131	Whitehall Narrows Light 26	1	18	2		.1	(*)
31	08132	Middle Hudson River Light 1	1	18	2			1
31	08133	Whitehall Narrows Light 28	1	18	2		.2	(*)
31	08135	Whitehall Narrows Light 3	1	18	2		.2	(*)
31	08136	Middle Hudson River Light 24	1	18	2		.2	(*)
31	08139	Middle Hudson River Light 32	1	18	2		.7	(*)
31	08142	Middle Hudson River Light 41	1	18	2		1.1	(*)
31	08143	Middle Hudson River Light 49	1	18	2		6.5	(*)
31	08144	Middle Hudson River Light 52	1	18	2		.7	(*)
31	08145	Middle Hudson River Light 54	1	18	2		.2	1
31	08147	Middle Hudson River Light 62	1	18	2		.7	(*)
31	08148	Lower Hudson River Light 63	1	18	2		.7	(*)
31	08149	Mid Ground Fl W Ch Light 2	1	18	2		.7	(*)
31	08150	Middle Hudson River Light 74	1	18	2		.7	(*)
31	08151	Upper Hudson River Light 1	1	18	2		1.1	(*)
31	08153	Upper Hudson River Light 6	1	18	2		.7	(*)

See footnote at end of table, p. 320.

Present-day value of land acquired at no cost or less than $1,000, exclusive of public domain properties as of June 30, 1959—Continued

State code	GSA control No.	Name of property	Property code	Usage code	How acquired	Acreage		Present-day value in thousands of dollars
						Urban	Rural	
31	08154	Upper Hudson River Light 9	1	18	2		0.7	(*)
31	08155	Upper Hudson River Light 13	1	18	2		.7	(*)
31	08156	Upper Hudson River Light 17	1	18	2		.7	(*)
31	08157	Upper Hudson River Light 23	1	18	2		5.0	2
31	08158	Upper Hudson River Light 22	1	18	2		.7	(*)
31	08159	Upper Hudson River Light 27	1	18	2		.7	(*)
31	08160	Upper Hudson River Light 31	1	18	2		.7	(*)
31	08161	Upper Hudson River Light 32	1	18	2		5.0	2
31	08164	Upper Hudson River Light 47	1	18	2		.7	(*)
31	08165	Upper Hudson River Light 52	1	18	2		1.0	2
31	08166	Upper Hudson River Light 56	1	18	2		.3	1
31	08167	Upper Hudson River Light 6	1	18	2		.7	(*)
31	08168	Upper Hudson River Light 65	1	18	2		1.0	(*)
31	08180	Esopus Meadows Light Station	1	18	2			(*)
31	08180	do	1	18	2		.2	(*)
31	08181	Execution Rocks Light Station	1	18	2		.2	(*)
31	08188	Latimer Reef Light	1	18	2		8.8	(*)
31	08191	Montauk Point Light Station	1	18	2		5.9	18
31	08196	Orient Point Light	1	18	2		1.0	(*)
31	08197	Plum Island Light Station	1	18	2		3.0	1
31	08199	Robbins Reef Light Station	1	18	2	8.8		(*)
31	08200	Romer Shoal Light Station	1	18	2	1.0		(*)
31	08201	Saugerties Light	1	18	2		1.0	(*)
31	08205	Stepping Stones Light Station	1	18	2		.7	(*)
31	08206	Stony Point Light 17 Station	1	18	2	1.2		2
31	08208	Stratford Shoal Light Station	1	18	2		1.0	(*)
31	08209	Tarrytown Light Station	1	18	2		10.0	(*)
31	08210	Throgs Neck Light Station	1	18	2	.4		4
31	08424	Buffalo Base	1	18	2	29.6		60
31	08436	Braddock Point Light	1	18	2		.8	1
31	08450	Chaumont Harbor Light	1	18	2		.1	1
31	08454	Cherry Island Light	1	18	2		.1	(*)
31	08468	Cross Over Island Reservation	1	18	2		10.0	4
31	08478	Dunkirk Light Station	1	18	2	3.9		5
31	08495	Galloo Island Light Station	1	18	2		30.8	7
31	08504	Grand Island Range Light	1	18	2		.2	1
31	08602	Oswego Lifeboat Station	1	18	2	1.8		1
31	08643	Rochester Lifeboat Station	1	18	2	2.8		15
31	08644	Rochester Lifeboat Station dwelling	1	18	2	3.3		20
31	08646	Rock Island Light Station	1	18	2		4.0	4
31	08653	Sackets Harbor Light	1	18	2		.2	1
31	08679	Sister Islands Light	1	18	2		.3	(*)
31	08680	Sodus Outer Light Station	1	18	2		3.4	1
31	08695	Stony Point Light	1	18	2		5.0	4
31	08697	Sunken Rock Light	1	18	2		.3	(*)
31	08703	Thirty Mile Point Light Station	1	18	2		3.3	2
31	08705	Tibbetts Point Light Station	1	18	2		4.0	3
31	11001	Galloo Island Boat Station	1	18	2		3.4	2
31	11002	Niagara Lifeboat Station	1	18	2		2.5	10
31	11003	Ditch Plains Lifeboat Station	1	18	2		1.8	4
31	11005	Atlantic Beach Lifeboat Station	1	18	2	.8		4
31	11006	Short Beach Lifeboat Station	1	18	2		4.0	20
31	11007	Napeague Lifeboat Station	1	18	2		1.1	2
31	11008	Amagansett Lifeboat Station	1	18	2		51.5	116
31	11282	Saug Mooring Turk Point Light Attendant Station	1	18	2		3.3	2
31	12781	East Charity Shoal Light	1	18	2		.9	1
31	12784	Fort Niagara Light Station	1	18	2		1.1	1
31	12799	Niagara Lifeboat Station Lookout Tower	1	18	2		.1	1
31	12803	Sodus Point Light Control Station	1	18	2		.3	1
		Subtotal				70.3	340.8	460
32	08237	Bodie Island Light	1	18	2		.2	1
32	08253	Currituck Beach Light	1	18	2		.8	1
32	08262	Coast Guard Base, Fort Macon	1	18	2		22.6	35
32	08280	Ocracoke Light	1	18	2		2.0	6
32	08286	Old Roanoke Marshes Light	1	18	2		19.5	(*)
32	11015	Currituck Sound Light Station	1	18	2		1.5	1
32	11016	Nor River Light Station 91	1	18	2		1.0	(*)
32	11017	Roanoke Marshes Light Station	1	18	2		30.0	(*)
32	11018	Oregon Inlet Lifeboat Station	1	18	2		10.0	25
32	11019	Pea Island Lifeboat Station	1	18	2		10.0	25
32	11020	Poyners Hill Lifeboat Station	1	18	2		2.3	1

See footnote at end of table, p. 320.

***Present-day value of land acquired at no cost or less than $1,000, exclusive of public domain properties as of June 30, 1959*—Continued**

State code	GSA control No.	Name of property	Property code	Usage code	How acquired	Acreage: Urban	Acreage: Rural	Present-day value in thousands of dollars
32	11021	Swansboro Lifeboat Station	1	18	2		0.6	3
32	11022	Wash Woods Lifeboat Station	1	18	2		5.7	2
32	11023	Little Kinnakeet Lifeboat Station	1	18	2		17.5	43
32	11024	Nags Head Lifeboat Station	1	18	2		10.0	42
32	11025	Chicamacomico Lifeboat Station	1	18	2		10.9	26
32	11026	Caffeys Inlet Lifeboat Station	1	18	2		3.0	1
32	11027	Atlantic Lifeboat Station	1	18	2		42.5	12
32	11029	Cape Hatteras Lifeboat Station	1	18	2		23.1	33
32	11033	Cape Lookout Lifeboat Station	1	18	2		18.1	5
32	11035	Kill Devil Hills Lifeboat Station	1	18	2		3.0	36
		Subtotal					234.3	300
34	08423	Ballast Island Light	1	18	2		.9	2
34	08487	Fairport Harbor Lifeboat Station	1	18	2	4.8		1
34	08514	Green Island Light	1	18	2		1.3	1
34	08567	Marblehead Light Station	1	18	2		3.3	8
34	08706	Toledo Depot	1	18	2		.9	5
34	11040	Lorain Lifeboat Station	1	18	2	1.0		10
34	11041	Ashtabula Lifeboat Station	1	18	2	.3		8
34	11042	Cleveland Lifeboat Station	1	18	2	.3		10
34	11742	Sandusky Inner Range Lights	1	18	2		11.9	1
34	12790	Manhattan Front Range Light	1	18	2		.9	1
34	12791	Manhattan Rear Range Light	1	18	2		.2	5
34	12802	Sandusky Bay Light Station Range Light	1	18	2		11.9	1
		Subtotal				6.4	31.3	53
36	08870	Desdemona Sands Light	1	18	2		10.0	(*)
36	08899	Depoe Bay Moorings	1	18	2		.5	2
36	11049	Tongue Point Base Quarters	1	18	2	1.0		1
36	12400	Coquille River Lifeboat Station	1	18	2		.9	2
36	08837	Willamette River Lighthouse Reservation	1	19	2		.5	(*)
36	08901	Empire electronic repair shop	1	80	2	.4		1
		Subtotal				1.4	11.9	6
37	08213	Chester Range Front Light	1	18	2		.3	(*)
38	07884	Block Island North Light	1	18	2		33.7	3
38	07927	Gull Rocks Light Station	1	18	2		.3	1
38	07957	Pomham Rocks Light Station	1	18	2		.5	1
38	07964	Rose Island Light Station	1	18	2		1.5	1
38	07965	Sabin Point Light	1	18	2			(*)
38	07967	Sakonnet Light Station	1	18	2		8.8	(*)
38	11056	Block Island Lifeboat Station	1	18	2		1.6	1
38	11058	Green Hill Lifeboat Station, inactive	1	18	2		1.1	1
38	11059	Castle Island Light	1	18	2		1.0	(*)
38	11057	Point Judith Old Boathouse site	1	19	2		1.4	1
		Subtotal					49.9	9
39	08304	Barnwell Place Range Light	1	18	2		.3	1
39	08310	Charleston Light CG	1	18	2		472.0	(*)
39	08328	Georgetown Light Station	1	18	2		7.4	1
39	08358	Jones Island Venus Point Lighthouse Reservation	1	18	2		1.0	1
39	11063	Sampit RI ENG wharf	1	18	2		3.3	1
		Subtotal					484.0	4
42	08365	Brazos Santiago Light Station	1	18	2	10.0		(*)
42	08397	Port Isabel Lifeboat Station	1	18	2		10.1	20
42	08398	Port O'Connor Lifeboat Station	1	18	2		12.0	13
42	11070	Freeport Lifeboat Station	1	18	2	2.1		2
42	11071	Sabine Lifeboat Station, former	1	18	2		2.8	3
42	11074	Galveston Depot	1	18	2		3.4	5
42	08375	Galveston Lifeboat Station Reservation	1	19	2	7.6		70
42	08384	Matagorda Light Reservation	1	19	2			(*)
42	08385	Matagorda Light Reservation	1	19	2		5.0	1
42	08372	Corpus Christi Depot	1	40	2	3.4		2
		Subtotal				23.1	33.3	121

See footnote at end of table, p. 320.

Present-day value of land acquired at no cost or less than $1,000, exclusive of public domain properties as of June 30, 1959—Continued

State code	GSA control No.	Name of property	Property code	Usage code	How acquired	Acreage: Urban	Acreage: Rural	Present-day value in thousands of dollars
44	08059	Isle La Motte Light	1	18	2			1
44	08060	Juniper Island Light	1	18	2		0.1	1
44	08066	Maxfield Point Light	1	18	2			1
44	08071	Newport Wharf Light	1	18	2			1
44	08088	Whipple Point Light	1	18	2			1
44	08091	Windmill Point Light	1	18	2		.5	1
44	08093	Whitehall Narrows Light 1	1	18	2		.5	(*)
44	08110	Whitehall Narrows Light 9	1	18	2		.2	(*)
44	08114	Whitehall Narrows Light 13	1	18	2		.6	(*)
44	08123	Whitehall Narrows Light 21	1	18	2		.5	(*)
44	08140	Whitehall Narrows Light 35	1	18	2		.1	(*)
		Subtotal					2.5	6
45	08233	Assateague Light	1	18	2		.2	1
45	08250	Chincoteague Inlet Light	1	18	2		1.0	(*)
45	08259	Dutch Gap Lighthouse	1	18	2		.4	1
45	08269	Jones Point Light	1	18	2		1.1	1
45	08270	Jordan Point Light	1	18	2		.1	1
45	08273	Little Machipongo Station	1	18	2		5.4	1
45	08277	New Point Comfort Light	1	18	2		2.0	1
45	11082	Smith Point Light Station	1	18	2		5.0	(*)
45	11083	York Spit Light Station	1	18	2		5.0	(*)
45	11084	Wolf Trap Light Station	1	18	2		5.0	(*)
45	11085	Tus Marshes Light Station	1	18	2		9.0	(*)
45	11086	Tangier Sound Light Station	1	18	2		5.0	(*)
45	11089	Thimble Shoal Light Station	1	18	2		5.0	(*)
45	11090	Old Point Comfort Light Station	1	18	2		2.0	1
45	11091	Old Plantation Flat Light Station	1	18	2		5.0	(*)
45	11094	Little Creek Lifeboat Station	1	18	2		1.5	20
45	11097	Assateague Beach Lifeboat Station	1	18	2		5.3	1
45	11099	Cobb Island Lifeboat Station	1	18	2		4.0	5
45	11102	Popes Island Lifeboat Station	1	18	2		6.9	1
45	08285	Pungoteague Light	1	19	2		1.0	(*)
		Subtotal					69.9	34
46	08832	Three Tree Point Light	1	18	2		.7	1
46	08867	Bush Point Light	1	18	2		.1	1
46	08871	Dofflemyer Point Light	1	18	2			1
46	08881	Point Hudson Light	1	18	2			1
46	08882	Point Monroe Light	1	18	2		.1	2
46	08885	Semiahmoo Light	1	18	2		10.0	(*)
46	08892	Burrows Island Light Station	1	18	2		48.7	13
46	08903	Grays Harbor Lifeboat Station	1	18	2		1.4	10
46	08909	Marrowstone Point Light Station	1	18	2		9.0	12
46	08918	Point Wilson Light Station	1	18	2		5.3	12
46	10535	Willapa Bay Light Lifeboat Station	1	18	2		.4	1
46	11108	Admiralty Head Reservation	1	18	2		1.2	1
		Subtotal					76.9	55
48	08416	Algoma Pierhead Light Station	1	18	2	0.4		2
48	08418	Ashland Breakwater Light Station	1	18	2	.2		2
48	08422	Baileys Harbor Range Light	1	18	2		4.4	1
48	08425	Boyer Bluff Light	1	18	2		.1	1
48	08447	Chambers Island Light Station	1	18	2	40.0		20
48	08479	Dunlap Reef Light	1	18	2		.2	(*)
48	08507	Grassy Island Lights	1	18	2	.4		1
48	08515	Green Island Light	1	18	2		1.6	1
48	08539	Kenosha Light Station	1	18	2			1
48	08540	Electronic Repair Shop	1	18	2	1.1		15
48	08585	Milwaukee Lifeboat Station	1	18	2	1.2		7
48	08631	Port Washington Light Station	1	18	2	.3		3
48	08638	Racine Lifeboat Station	1	18	2	.6		12
48	08677	Sherwood Point Light Station	1	18	2	1.4		3
48	08693	Sturgeon Bay, Canada, Lifeboat Station	1	18	2	1.3		10
48	11122	Kenosha Lifeboat Station	1	18	2	1.0		5
48	11124	Two Rivers Lifeboat Station	1	18	2		.2	8
48	12406	North Cut Light Station Reservation	1	18	2		.1	(*)
48	12774	Ashland Breakwater Light Station Boathouse	1	18	2	.1		1
		Subtotal				48.0	6.6	98

See footnote at end of table, p. 320.

***Present-day value of land acquired at no cost or less than $1,000, exclusive of public domain properties as of June 30, 1959*—Continued**

State code	GSA control No.	Name of property	Property code	Usage code	How acquired	Acreage		Present day value in thousands of dollars
						Urban	Rural	
81	11657	Navassa Island Light	1	18	2		1.8	1
81	60614	San Juan Base	1	18	2	7.9		800
81	60615	Cucaracha Light	1	18	2		.1	1
81	60617	Jobos Harbor Light	1	18	2		5.9	1
81	60618	Cabras Island Light	1	18	2		20.0	4
81	60622	Point Jiguero Light	1	18	2		2.5	3
81	60624	Port Ferro Light	1	18	2		1.7	1
81	60632	Guanica Light	1	18	2		2.8	3
		Subtotal				7.9	34.8	814
87	60526	Barbers Point Light	1	18	2		5.0	10
87	60527	Nawiliwili Light Attendant Station	1	18	2		3.2	1
87	60528	Ka Lae Light	1	18	2		10.2	2
87	60529	Kailua Light	1	18	2		2.9	25
87	60530	Kaumalapau Light	1	18	2		2.3	1
87	60532	Hanamanioa Light	1	18	2		2.0	1
87	60534	Lehua Rock Light	1	18	2		277.0	1
87	60536	Diamond Head Light	1	18	2	2.2		82
87	60537	Makapuu Point Light	1	18	2		30.5	51
87	60543	Kilauea Point Light Station	1	18	2		36.0	4
87	60545	Loran Station, Molokai	1	18	2		261.0	1
87	60546	Pauwela Point Light Station	1	18	2		3.4	1
87	60548	Kauiki Head Light	1	18	2		1.0	1
87	60552	Kukii Point Light	1	18	2		.4	1
87	60553	Kahala Point Light	1	18	2		4.5	8
87	60554	Mahukona Light	1	18	2		3.0	1
87	60555	Napoopoo Light	1	18	2		2.9	1
87	60556	Molokini Island Light	1	18	2		18.5	1
87	60557	Laau Point Light	1	18	2		51.0	1
87	60558	Lahaina Light	1	18	2	.1		1
87	60559	Kokole Light	1	18	2		5.6	1
87	60560	Hanapepe Light	1	18	2	10.8		6
87	60561	Makahuena Point Light	1	18	2		5.0	47
87	60562	Kaunakakai Rear Light	1	18	2		.2	11
87	60563	Kaunakakai Front Light	1	18	2		3.6	(*)
87	60564	Kaena Point Light	1	18	2		1.0	1
87	60565	Cape Kaea Light	1	18	2		5.4	1
87	60566	Paukaa Point Light	1	18	2		.2	1
87	60567	McGregor Point Day Beacon	1	18	2		1.3	1
87	60569	Kauna Point Light	1	18	2		10.5	1
87	60570	Keahole Point Light	1	18	2		12.0	1
87	60571	Kuhio Bay Rear Light	1	18	2	.1		1
87	60572	Kukuihaele Light	1	18	2		.4	1
87	60573	Kahoolawe Southwest Point Light	1	18	2		23.3	1
87	60574	Hawea Point Light	1	18	2		10.0	2
87	60575	Nakalele Point Light	1	18	2		4.0	1
87	60577	Waiakea Light	1	18	2	.1		1
87	60578	Laupahoehoe Point Light	1	18	2		1.4	1
		Subtotal				13.3	798.7	274
91	11654	Guántanamo Bay Depot	1	18	2		.2	1
91	11655	Cape Mala Light Station	1	18	2		13.7	1
		Subtotal					13.9	2
		Total				426.5	4,034.0	5,802

*Asterisk denotes submarine sites to which no value has been assigned.

NOTE.—When no acreage is shown property contains less than 0.1 acre.

PART IX

FEDERAL PUBLIC DOMAIN PROPERTIES

Personal-use value of land acquired at no cost or less than $1,000, exclusive of public service properties as of June 30, 1958—Continued

Page no.	Item no.	Name of property	Prior year value	Current year	Gain or loss	Acreage		Value per acre
						Gross	Net	
31	0000	Grosses Island Light						
31	0000	Sac Island Beac						
31	0000	Chesapeake Light						
31	0000	Lahoz Harbor Light						
31	0000	Calves Island Light						
31	0000	Point Pleasant Light						
31	0000	Point Lookout Light						
31	0000	Hancock Light						
		Subtotal						
31	0000	Barnegat Inlet Light						
		Total						
31	0000	Ex Ton Light						
31	0000	Fulton Light						
31	0000	Cornelison Light						
31	0000	Fairchesters Light						
31	0000	Little Rock Light						
31	0000	Diamond Shoal Light						
31	0000	Nantucket Point Light						
31	0000	Gibbons Point Light Station						
31	0000	Lewes Breakwater Light						
31	0000	Cape Henlopen Light Station						
31	0000	Kalmia Point Light						
31	0000	Mahogany Light						
31	0000	Navassa Light						
31	0000	Morris Island Light						
31	0000	Sand Point Light						
31	0000	Lighthouse						
31	0000	Chase Light						
		Subtotal						
31	0000	Cockenoe Point Light						
31	0000	Lighthouse Point Light						
31	0000	Connecticut Point Light						
31	0000	Tolland Point Light						
31	0000	Cape Ann Light						
31	0000	Pemaquid Point Light						
31	0000	Gurnet Point Day Beacon						
31	0000	Green Point Light						
31	0000	Kennebec Point Light						
31	0000	Mount Desert Rock Light						
31	0000	Lubec Channel Light						
31	0000	Cape Elizabeth Light						
31	0000	Cape Neddick Light						
31	0000	Isles of Shoals Light						
31	0000	Portsmouth Harbor Light						
31	0000	Newcastle Point Light						
31	0000	Wickets Light						
31	0000	Lighthouse Point Light						
		Subtotal						
31	0000	Underwater Day Beacon						
31	0000	Cape Neddick Light Station						
		Subtotal						
		Total						

[1] Amount shown represents value for which no value has been assigned.

NOTE.—Where no acreage is shown property measures less than a 1 acre.

Estimated Evaluations of Federal Public Domain Acreage Including Mineral Resources

Recapitulation

Location	Acres	Value (in thousands)
Continental United States	722,406,383.97	$9,827,737
Mineral resources		1,860,745
Total		11,688,482
Territories and possessions	12,384	129
Mineral resources		3,200,000
Total		3,200,129
Grand total	722,418,767.97	14,888,611

Estimated value of Federal public domain properties

Department, agency or bureau	Continental United States				Territories and Possessions				Subtotal (in thousands)	Grand total (in thousands)
	Acres	Value of land (in thousands)	Value of structures, facilities, and improvements (in thousands)	Total (in thousands)	Acres	Value of land (in thousands)	Value of structures, facilities, and improvements (in thousands)	Total (in thousands)		
Agriculture:										
Agricultural Research Service										
Forest Service										
Soil Conservation Service										
Total, Department of Agriculture	160,291,314	$6,561,692	(1)	$6,561,692	12,384	$129	(1)	$129	$6,561,821	$6,561,821
Commerce:										
Bureau of Public Roads	8.2	2	7	9					9	
Coast and Geodetic Survey	290.37	345	115	460					460	
Total, Department of Commerce	298.57	347	122	469					469	469
Defense:										
Department of the Army	4,121,653	69,022	(1)	69,022					69,022	
Department of the Air Force	11,124,391	34,788	(1)	34,788					34,788	
Department of the Navy	2,067,941	78,244	(1)	78,244					78,244	
Total, Departments of the Army, Air Force and Navy	17,313,985	182,054	(1)	182,052					182,054	182,054
Corps of Engineers, civil functions	784,259	10,129	(1)	10,129					10,129	10,129
Interior:										
Bonneville Power Administration										
Bureau of Indian Affairs										
Bureau of Land Management										
Bureau of Mines										
Bureau of Reclamation										
Fish and Wildlife Service										
Geological Survey										
National Park Service										
Alaska Railroad										
Total, Department of the Interior	541,045,761.1	3,049,901	[1] 1,110,918	4,160,819					4,160,819	4,160,819
Health, Education, and Welfare	644.4	455	25,818	26,273					26,273	26,273
Justice:										
Bureau of Prisons	2,522.5	434	9,901	10,335					10,335	10,335
Post Office Department	6.9	1,078	4,588	5,666					5,666	5,666

Justice: Bureau of Prisons	2,522.5	434	9,901	10,335					10,335	10,335
Post Office Department	6.9	1,078	4,588	5,666					5,566	5,666
Treasury: U.S. Coast Guard	73,493.0	4,157	20,303	24,460					24,460	24,460
Federal Aviation Agency	102,526.59	6,127	64,195	70,322					70,322	70,322
General Services Administration	7.7	3	316	319					319	319
Veterans Administration	3,552.05	2,051	32,889	34,940					34,940	34,940
Other Agencies: Atomic Energy Commission	2,784,477.96	9,292	194,066	203,358					203,358	203,358
International Boundary and Water Commission United States and Mexico (U.S. section)	3,535.20	17	23	40					40	40
Mineral Resources Value of the Public Domain				1,860,745				3,200,000	5,060,745	5,060,745
Total	722,406,383.97	9,827,737	1,463,139	13,151,621	12,384	129		3,200,129	16,351,750	16,351,750

[1] Buildings, structures, and facilities computed at acquisition (known or estimated) cost, and these figures are included in the Federal realty section of this report.

DEPARTMENT OF AGRICULTURE,
Washington, D.C., November 2, 1959.

Hon. WILLIAM L. DAWSON,
Chairman, Executive and Legislative Reorganization Subcommittee of the Committee on Government Operations, House of Representatives, Washington, D.C.

DEAR CONGRESSMAN DAWSON: Reference is made to your letter of February 24, 1959, and to our subsequent correspondence of June 19, and 26 in connection with estimates of the value of public domain realty administered by this Department as of June 30, 1959. Such estimates together with acreages are shown by State in the accompanying table.

The area of public domain realty administered by the Department as shown in the table is less than last year's figure by 14,412 acres. This figure represents for the most part the difference between a loss of nearly 35,000 acres of Bankhead-Jones title III lands transferred by Executive order to the Department of Interior and a gain of roughly 21,000 acres in the national forests. The national forest gain was the net result of land exchanges and of various minor acreage adjustments.

As in prior years, the data represent an attempt to determine the commercial value of public domain land and timber in terms of "fair market value" assuming the marketability of all lands. As before, no allowance has been made for public values for such important uses as water production. The estimated values furnished herewith are based upon those previously reported as adjusted to reflect acquisitions and disposals during the year. The value of mineral resources subject to disposal under the mining or mineral leasing laws are, as before, being reported to the committee by the Department of the Interior and are not included in the attached figures.

Sincerely yours,

RALPH S. ROBERTS,
Administrative Assistant Secretary.

Area and estimated market value of public domain realty, 1959, U.S. Department of Agriculture [1]

State	Area, June 30, 1959	Value, June 30, 1959
	Acres	*Thousands*
Alabama	25,319	$2,617
Alaska	20,742,280	72,087
Arizona	11,328,639	131,741
Arkansas	1,030,772	90,724
California	19,668,551	1,624,485
Colorado	13,727,324	136,355
Florida	162,193	4,332
Idaho	19,961,466	361,045
Illinois	420	4
Louisiana	395	13
Michigan	266,390	3,723
Minnesota	1,140,477	13,487
Mississippi	1,590	20
Missouri	1,796	11
Montana	16,695,538	181,756
Nebraska	218,904	1,847
Nevada	5,037,861	19,718
New Mexico	8,690,155	83,053
North Dakota	103,530	1,035
Oklahoma	8,803	58
Oregon	14,415,280	2,394,337
South Dakota	1,201,584	30,657
Utah	7,735,152	56,292
Washington	9,447,685	1,295,891
Wisconsin	7,948	41
Wyoming	[2] 8,671,262	[2] 56,363
Total United States	160,291,314	6,561,692
Puerto Rico	12,384	129
Grand total	160,303,698	6,561,821

[1] Includes national forests, Bankhead-Jones title III lands, and research and demonstration areas.
[2] Does not include certain areas of public domain lands in Eden Valley irrigation project administered under law as acquired land.

DEPARTMENT OF COMMERCE,
BUREAU OF PUBLIC ROADS,
Washington, D.C., September 18, 1959.

Hon. WILLIAM L. DAWSON,
Chairman, Committee on Government Operations,
Washington, D.C.

DEAR MR. DAWSON: In the absence of Mr. Tallamy, I am furnishing the information requested in your letter of February 16, 1959. The enclosed tabulation lists the public domain properties under the control of the Bureau of Public Roads as of June 30, 1959.

Except for the Seward Equipment Depot, all installations reported last year were transferred to the State of Alaska on June 30, 1959, under the provisions of the Alaska Omnibus Act (73 Stat. 141). Two new installations have been listed this year.

If we can be of further service, please do not hesitate to call on us.

Sincerely yours,

ELLIS L. ARMSTRONG,
Commissioner of Public Roads.

Name	Location	Usage	Acreage	Estimated present value of land	Value of fixed improvements	Total
Seward Depot	Seward, Alaska	Equipment depot	0.6	$600	$7,000	$7,600
Mile 11, Juneau	Juneau, Alaska	Maintenance camp	7.4	1,470	100	1,570
Girdwood	Girdwood, Alaska	Maintenance camp	.2	80	0	80
Total			8.2	2,150	7,100	9,250

DEPARTMENT OF COMMERCE,
COAST AND GEODETIC SURVEY,
Washington, D.C., October 20, 1959.

Hon. WILLIAM L. DAWSON,
Chairman, Executive and Legislative Subcommittee of the Committee on Government Operations, House of Representatives, Washington, D.C.

DEAR MR. DAWSON: Furnished in response to your letter dated February 13, 1959, is the attached information on public domain land held by this bureau.

The tabulated information does not include 1.37 acres of unimproved land transferred by this bureau from the Sitka, Alaska, site to the Forest Service, U.S. Department of Agriculture, on August 6, 1958, under Public Land Order 1707.

If additional information is required, we will be glad to comply with your request.

Sincerely yours,

H. ARNOLD KARO,
Rear Admiral, Coast and Geodetic Survey, Director.

Tucson Magnetic Observatory

1. Number of acres and location:
   a. Acres: 173.
   b. Location: Tucson, Puma County, Ariz.
2. Description of property:
   a. Land: Desert land located 10 miles east of Tucson.
   b. Buildings, all permanent:

Type	*Number*	*Floor space (Square feet)*
Office	1	1, 200
Houses	2	2, 766
Storage	3	778
Observatories	9	2, 747
Total	15	7, 491

   c. Facilities, all permanent:
      Fencing, 4,400 feet.
      Gasoline storage tank, 280 gallons.
      Well, 200 feet, with 5,000-gallon storage tank.
      Electrical distribution system.
      Sewage system.
3. Use of land and buildings: Primary magnetic observatory and seismograph stations.
4. Evaluation of land and buildings:

a. Land	$310, 000
b. Buildings	53, 000
c. Facilities	7. 000
Total	370, 000

Sitka Magnetic Observatory

1. Number of acres and location:
   a. Acres: 117.37.
   b. Location: Sitka, Baranoff Island, Alaska.
2. Description of property:
   a. Land: Wooded land on northern outskirts of Sitka.
   b. Buildings, all permanent:

Type	*Number*	*Floor space (Square feet)*
Houses	2	4, 551
Storage	1	323
Service	1	252
Observatory	3	2, 167
Total	7	7, 293

   c. Facilities, all permanent:
      Electrical distribution system.
      Roads and bridges.
      Sewage system.
      Water system.
3. Use of land and buildings: A primary magnetic observatory and seismological station.
4. Evaluation of lands and buildings:

a. Land	$35, 191
b. Buildings	51, 000
c. Facilities	4, 000
Total	90, 191

49199 O-60—22

Department of Defense

Acreage and estimated current value of public domain lands used for military and civil functions, by location, as of June 30, 1959

[Dollars in thousands]

Location	Military functions		Civil functions	
	Acres	Estimated value	Acres	Estimated value
Total	17,313,985	$182,054	784,259	$10,129
Alaska	2,249,469	4,372	489	2
Continental United States	15,064,516	177,682	783,770	10,127
Alabama	33,411	1,636	112	2
Arizona	3,533,619	10,601	19,684	89
Arkansas	16	(1)	26,277	2,863
California	2,439,282	57,699	17,738	1,355
Colorado	60,928	537	432	22
Florida	152,840	74,383	127	11
Idaho	426,147	2,557	2,507	15
Iowa			7	4
Kansas	24,965	2,087		
Louisiana	28	1	6,707	134
Michigan	2,508	45	322	6
Minnesota			234,904	1,644
Missouri			55	3
Montana	1,628	232	422,069	2,110
Nebraska	20	2	10	(1)
Nevada	3,577,719	10,601	796	4
New Mexico	2,865,747	11,463	2,383	10
North Dakota			6,407	32
Oklahoma	53,845	323	1,433	9
Oregon	45,877	413	16,821	1,457
South Dakota	1,201	8	9,367	38
Utah	1,747,159	4,664		
Washington	28,788	155	15,612	349
Wisconsin	2	(1)		
Wyoming	68,786	275		

[1] Less than $500.

Acreage and estimated current value of public domain lands used for military functions, by military department and location, as of June 30, 1959

[Dollars in thousands]

Location	Department of Defense		Army		Navy		Air Force	
	Acres	Estimated value	Acres	Estimated value	Acres	Estimated value	Acres	Estimated value
Total	17,313,985	$182,054	4,121,653	$69,022	2,067,941	$78,244	11,124,391	$34,788
Alaska	2,249,469	4,372	193,692	845	48,481	217	2,007,296	3,310
Continental United States	15,064,516	177,682	3,927,961	68,177	2,019,460	78,027	9,117,095	31,478
Alabama	33,411	1,636	33,411	1,636				
Arizona	3,533,619	10,601	942,706	2,828			2,590,913	7,773
Arkansas	16	(1)	16	(1)				
California	2,439,282	57,699	663,013	51,135	1,685,788	6,201	90,481	363
Colorado	60,928	537	1,761	64	59,167	473		
Florida	152,840	74,383	14	1	14,836	70,564	137,990	3,818
Idaho	426,147	2,537	3,166	19			422,981	2,538
Kansas	24,965	2,087	24,965	2,087				
Louisiana	28	1					28	1
Michigan	2,508	45	2,348	42			160	3
Montana	1,628	232	1,548	232			80	(1)
Nebraska	20	2	20	2				
Nevada	3,577,719	10,601	6,838	68	250,188	751	3,320,693	9,782
New Mexico	2,865,747	11,463	1,716,008	6,864			1,149,739	4,599
Oklahoma	53,845	323	53,845	323				
Oregon	45,877	413	8,440	76			37,437	337
South Dakota	1,201	8	1,201	8				
Utah	1,747,159	4,664	435,818	2,633			1,311,341	2,031
Washington	28,788	155	27,617	138			1,171	17
Wisconsin	2	(1)	2	(1)				
Wyoming	68,786	275	5,224	21	9,481	38	54,081	216

[1] Less than $500.

DEPARTMENT OF THE INTERIOR,
OFFICE OF THE SECRETARY,
Washington, D.C., December 8, 1959.

Hon. WILLIAM L. DAWSON,
Chairman, Committee on Government Operations,
House of Representatives, Washington, D.C.

DEAR MR. DAWSON: By letter of February 25, 1959, you requested this Department to furnish the House Committee on Government Operations certain data pertaining to the value of public domain lands, with the improvements thereon, which are under the control of this Department. You also requested that we again assume responsibility for reporting the estimated value of all public domain mineral resources which are under the jurisdiction of all Federal departments and agencies. Further, you requested a report on public domain acreage or properties including transfers to other departments and agencies.

Pursuant to this request and our understanding of your requirements as expressed in our letter to you of March 10, 1959, there are enclosed:

Table I. Estimated market value of public domain lands administered by the U.S. Department of the Interior, June 30, 1959.

Table II. Cost of buildings on public domain lands (administered by the U.S. Department of the Interior) as of June 30, 1959.

Table III. Cost of structures and facilities on public domain lands (administered by the U.S. Department of the Interior) as of June 30, 1959.

Table IV. Mineral resource value of the public domain (under the jurisdiction of all Federal departments and agencies) including the Outer Continental Shelf.

Table V. Changes in public domain withdrawals and restorations by Federal agencies, fiscal year 1959.

You asked that a further report be made on properties presently being carried at no value. As we indicated in our reply of March 10, 1959, to your letter of February 25, 1959, properties in this Department are listed in the GSA Annual Inventory of Owned Real Property at no value only under three conditions; namely, the land was public domain, the full market value at time of acquisition was less than $500, or else the lands were obtained for historical site purposes. Only the last category is subject to this special reporting requirement, and all of these lands are held by the National Park Service of this Department. There is enclosed also this special report, consisting of a summary sheet showing the required data for the entire United States, and then detailed sheets showing such data by States. The usage of the subject facilities is shown in block 26 of each report. All cost figures are in thousands of dollars, with the value of land shown in block 16 and the cost of buildings and structures shown in blocks 22 and 24.

Mineral income from most States has been adjusted slightly, but there has not been enough change during the year in estimating future production and income to justify revisions in the premises for the previous valuations.

Sincerely yours,

ELMER F. BENNETT,
Under Secretary of the Interior.

TABLE I.—*Estimated market value of public domain lands administered by U.S. Department of the Interior, June 30, 1959*

State	Acres	Land value	Average value	Cost of improvements
Alabama	5, 951. 0	$138, 000	$23. 19	
Alaska	341, 293, 424. 5	590, 550, 000	1. 73	$137, 968, 000
Arizona	17, 164, 280. 1	79, 580, 000	4. 63	267, 309, 000
Arkansas	15, 208. 1	687, 000	45. 17	1, 686, 000
California	20, 802, 849. 8	538, 586, 000	25. 89	104, 866, 000
Colorado	9, 395, 481. 0	153, 941, 000	16. 39	52, 253, 000
Florida	6, 222. 8	279, 000	44. 83	137, 000
Idaho	12, 420, 156. 2	146, 061, 000	11. 76	65, 122, 000
Illinois	235. 2	25, 000	106. 29	
Indiana	13. 0	2, 000	153. 85	
Iowa	333. 7	3, 000	8. 99	1, 000
Kansas	1, 431. 0	21, 000	14. 67	
Louisiana	23, 798. 7	292, 000	12. 27	166, 000
Michigan	17, 815. 8	355, 000	19. 93	11, 000
Minnesota	76, 264. 6	670, 000	8. 78	
Mississippi	10, 735. 9	255, 000	23. 75	
Missouri	195. 0	12, 000	61. 54	
Montana	8, 239, 585. 0	139, 801, 000	16. 97	114, 289, 000
Nebraska	31, 882. 3	206, 000	6. 46	1, 514, 000
Nevada	51, 374, 052. 3	216, 587, 000	4. 22	99, 273, 000
New Mexico	14, 396, 372. 8	59, 335, 000	4. 12	10, 346, 000
North Dakota	101, 609. 4	750, 000	7. 38	940, 000
Ohio	82. 0			
Oklahoma	101, 048. 2	1, 556, 000	15. 40	2, 053, 000
Oregon	16, 132, 326. 2	620, 061, 000	38. 44	54, 885, 000
South Dakota	384, 307. 8	3, 227, 000	8. 40	24, 643, 000
Utah	26, 575, 225. 0	157, 871, 000	5. 94	16, 950, 000
Washington	1, 677, 167. 6	178, 354, 000	106. 34	42, 905, 000
Wisconsin	2, 144. 0	20, 000	9. 33	
Wyoming	20, 795, 562. 1	160, 676, 000	7. 73	113, 601, 000
Total	541, 045, 761. 1	3, 049, 901, 000	5. 64	1, 110, 918, 000

TABLE II.—*Cost of buildings on public domain lands (administered by the U.S. Department of the Interior) as of June 30, 1959*

[In thousands of dollars]

State	Office (10)	Hospital (21)	Prison (22)	School (23)	Other institutions (29)	Housing (30)	Storage (40)	Industrial (50)	Service (60)	Other (80)	Total
Alaska	1,307	157		2,068		3,526	2,995	67	7,600	1,746	19,466
Arizona	655			350	514	6,654	1,514		2,222	365	12,274
Arkansas	90					42	10		76	4	222
California	391	89	19	2	112	4,191	687		1,918	597	8,006
Colorado	260				95	1,174	360		329	221	2,439
Florida						51			38		89
Idaho	160					637	256		106	29	1,197
Iowa							1				1
Louisiana	9					65	3		31		108
Michigan						2				8	10
Montana	185					1,081	478		387	274	2,405
Nebraska					60	47	26		29	4	166
Nevada	422			1,553	307	1,096	374		716	33	4,501
New Mexico	116			206	458	428	80		202	215	1,705
North Dakota	2				110	68	32		21	25	258
Oklahoma	5					38	11		35	9	98
Oregon	146				18	183	27		128	65	567
South Dakota	68					305	69	22	70	666	1,200
Utah	127				379	1,513	14		136	27	2,196
Washington	91					790	320		686	583	2,470
Wyoming	253			23	45	2,900	1,105	1	530	1,132	5,989
Total	4,296	246	19	4,202	2,098	24,791	8,362	90	15,260	6,003	65,367

TABLE III.—*Cost of structures and facilities on public domain lands (administered by the U.S. Department of the Interior) as of June 30, 1959*

[In thousands of dollars]

State	Ports (13)	Power (15)	Irrigation (16)	Flood control (18)	Storage (40)	Industrial (50)	Utility (71)	Communications (72)	Roads (76)	Railroads (77)	Memorials (78)	Other (80)	Total
Alaska	902	34,515			121		2,780	1,448	3,340	74,568		828	118,502
Arizona	23	159,583	62,763	14,393	9		4,290	135	11,338	72	20	2,409	255,035
Arkansas							330	395				739	1,464
California		24,228	38,301	2,886	2		3,697	322	23,714		9	3,701	96,860
Colorado		239	27,318	10,289			1,525	37	9,411			995	49,814
Florida						5		20				23	48
Idaho		7,219	55,972				188		491			55	63,925
Louisiana							16					42	58
Michigan												1	1
Montana		81,242	72	19,285	7		1,732	279	8,080		5	1,182	111,884
Nebraska			858				34	1	277			178	1,348
Nevada	30	69,000	6,857	12,500			3,196	238	1,731			1,220	94,772
New Mexico			5,172		10		1,456	97	895			1,011	8,641
North Dakota			541				84	18				39	682
Oklahoma							65	4	491			1,395	1,955
Oregon		13,301	12,963					18	27,928			108	54,318
South Dakota		382	21,086				572	10	390		1,000	3	23,443
Utah			8,888			130	435	38	4,726			537	14,754
Washington		12,456	10,118		14		1,276	112	15,311			1,148	40,435
Wyoming		26,443	52,813	7,347			3,427	6	17,026			550	107,612
Total	955	428,608	303,722	66,700	163	135	25,103	3,178	125,149	74,640	1,034	16,164	1,045,551

Estimate of October 1959

TABLE IV.—*Mineral resource [1] value of the public domain [2] (under the jurisidction of all Federal departments and agencies) including the Outer Continental Shelf*

[In thousands of dollars]

State	Value [3]	Principal sources
Alabama	$332	Coal; oil and gas.
Alaska [4]	42,000	Oil and gas; coal.
Arizona	4,404	Oil and gas; phosphate.
Arkansas	1,074	Oil and gas.
California	190,740	Oil and gas; sodium; potash.
Colorado	209,709	Oil and gas; coal; potash; sodium.
Florida	20	Oil and gas.
Idaho	9,216	Phosphate; oil and gas; coal.
Kansas	3,437	Oil and gas.
Louisiana	6,445	Do.
Michigan	43	Do.
Minnesota [5]	2,900	Copper and nickel.
Mississippi	215	Oil and gas.
Montana	109,344	Oil and gas; phosphate; coal.
Nebraska	473	Oil and gas.
Nevada	8,636	Do.
New Mexico	394,671	Oil and gas; potash; coal; sodium.
North Dakota	5,886	Oil and gas; coal.
Oklahoma	7,132	Coal; oil and gas.
Oregon	816	Oil and gas.
South Dakota	3,330	Oil and gas; coal.
Utah	152,846	Oil and gas; coal; potash; phosphate.
Washington	193	Oil and gas; coal.
Wyoming	706,893	Oil and gas; sodium; coal; phosphate.
Subtotal	1,860,745	
Outer Continental Shelf [6]	3,200,000	Oil and gas; sulphur.
Total, United States	5,060,745	

[1] For the purpose of establishing a "real estate" value of the public domain, mineral resource values are the capitalized value of income accruing to the Federal Treasury. This income is almost entirely derived from minerals subject to mineral leasing acts. Only negligible income is derived from minerals subject to location under the mining laws because they pass from Federal ownership upon discovery; before discovery, they have only speculative assignable value best reflected in the surface values. Building stone, sand and gravel, and similar materials subject to disposal under the materials act are also reflected in surface values.

[2] Includes lands transferred from the public domain; excludes acquired lands.

[3] Predicated on present receipts from mineral leases, licenses and permits taking into account probable future production and demand factors; capitalized (except where noted) as an annuity for 50 years at 4 percent compound interest and discounted to present value. Estimate of October 1959.

[4] Alaska oil and gas royalty estimates are capitalized as the present value, at 4 percent compound interest, of a 10-year annuity deferred 40 years.

[5] Minnesota copper and nickel royalty estimates are capitalized as the present value, at 4 percent compound interest, of a 25-year annuity deferred 25 years.

[6] The Outer Continental Shelf estimate is preliminary, subject to change with production experience, with litigation, and with technologic developments.

TABLE V.—*Changes in public domain withdrawals and restorations by Federal agencies, fiscal year 1959*

Department and agency	Withdrawals	Restorations	Change
	Acres	*Acres*	*Acres*
Agriculture:			
National Forests	80	313,435	−313,355
Forest Service administrative sites	250,618	82,405	+168,213
Total, Agriculture	250,698	395,840	−145,142
Atomic Energy	123,753		+123,753
Commerce: Civil Aeronautics	2,159	3,926	−1,767
Defense:			
Army, Navy, and Air Force	866,309	429,092	+437,217
Corps of Engineers (civil)	11,354	405	+10,949
Total, Defense	877,663	429,497	+448,166
Interior:			
Fish and Wildlife	15,516	1,955	+13,561
Reclamation	72,356	65,977	+6,379
Total, Interior	87,872	67,932	+19,940
Treasury: Coast Guard	152	1,481	−1,329
Other civil functions: [1]			
Power sites	240	52,485	−52,245
Public water reserves	300	1,440	−1,140
Classification and in-aid-of-legislation	102	2,492	−2,390
Recreational purposes	2,874	1,095	+1,779
Other public purposes	4,933	2,322	+2,611
Total, other civil functions	8,449	59,834	−51,385
Grand total	1,350,746	958,510	+392,236

[1] Totals for departments do not include small acreages for various agencies shown under "Other civil functions."

Source: Public land orders published in the Federal Register.

DEPARTMENT OF HEALTH, EDUCATION, AND WELFARE,
OFFICE OF THE SECRETARY,
Washington, September 24, 1959.

Hon. WILLIAM L. DAWSON,
Chairman, Committee on Government Operations,
House of Representatives, Washington, D.C.

DEAR MR. DAWSON: Attached are the data concerning public domain properties and acreage of real property listed at zero value as requested in your letter of February 16, 1959.

Should you need further assistance, we will be happy to serve you.

Sincerely yours,

RUFUS E. MILES, Jr.,
Director of Administration.

DEPARTMENT OF HEALTH, EDUCATION, AND WELFARE

Recapitulation of public domain properties, continental United States and Alaska' as of June 30, 1959

	Land		Buildings, structures, facilities (value)	Total value, land and improvements
	Number of acres	Estimated value		
United States	6.1	$1,471	$135,000	$136,471
Alaska	638.3	453,714	25,682,300	26,136,014
Total	644.4	455,185	25,817,300	26,272,485

GENERAL SERVICES ADMINISTRATION
ANNUAL REPORT OF REAL PROPERTY OWNED BY U. S. GOVERNMENT
(For Instructions see GSA Circular No. 80)

FORM APPROVED BUDGET BUREAU NO. 23-R105.3

1. REPORT AS OF: June 30, 1959
2. AGENCY CONTROL NO.: 7513-130
3. GSA CONTROL NO.: 7513-61086

4. NAME OF INSTALLATION (Abbreviate when necessary so as not to exceed 25 letters and spaces): PHS Alaska Native Hospital

5. REPORTING AGENCY: Dept. of Health, Education, & Welfare

6. BUREAU OR OTHER MAJOR ORGANIZATION: Public Health Service - BMS

LOCATION

7. STATE OR COUNTRY: Alaska

8. CITY OR TOWN: Anchorage

9. COUNTY:

10. STREET ADDRESS, RFD, ROUTE NO. OR OTHER LOCAL DESIGNATION:

GEOGRAPHICAL CODE	STATE OR CONTINENT	CITY	COUNTY OR COUNTRY
	50	0131	

LAND

11. USAGE CODE (A)	CLASSIFICATION (B)	METHOD(S) OF ACQUISITION (CODE) 12	DATE(S) ACQUIRED 13	AREA (Acres to nearest tenth) URBAN 14	RURAL 15	COST (In thousands of dollars—omit 000) 16
20	Institutional	1	1907	21.0		270,900. (E)
	TOTAL LAND			21.0		$ 270,000

BUILDINGS

17. USAGE CODE (A)	CLASSIFICATION (B)	NUMBER OF BUILDINGS 18	DATE(S) ACQUIRED 19	GROSS FLOOR AREA (Outer dimensions) TOTAL (Sq. Ft.) 20	PERCENT OCCUPIED 21	COST (In thousands of dollars—omit 000) 22
10	OFFICE					
21	HOSPITAL	1	1953	169,536	100	5,083,000 (E)
22	PRISON					
23	SCHOOL					
29	OTHER INSTITUTIONAL USES					
30	HOUSING	1	1953	70,762	100	2,051,000
40	STORAGE					
50	INDUSTRIAL					
60	SERVICE					
80	ALL OTHER (Specify in Remarks)					
99	TRUST BUILDINGS			XXXXXXXXXXXX	XXXXX	XXXXXXXXX
	TOTAL BUILDINGS	2		242,123		$ 7,134,000 (E)

OTHER STRUCTURES AND FACILITIES

23. USAGE CODE (A)	CLASSIFICATION (B)	COST (In thousands of dollars—omit 000) 24	23. USAGE (Cont'd) CODE (A)	CLASSIFICATION (B)	COST (Cont'd) (In thousands of dollars—omit 000) 24
13	HARBOR AND PORT FACILITIES		72	COMMUNICATION SYSTEMS	
15	POWER DEVELOPMENT AND DISTRIBUTION		76	ROADS AND BRIDGES	
16	RECLAMATION AND IRRIGATION		77	RAILROADS	
18	FLOOD CONTROL AND NAVIGATION		78	MONUMENTS AND MEMORIALS	
40	STORAGE (OTHER THAN BUILDINGS)		79	MISC. MILITARY FUNCTIONS	
50	INDUSTRIAL		80	ALL OTHER*	
71	UTILITY SYSTEMS			* (Specify in Remarks)	

TOTAL COST OTHER STRUCTURES AND FACILITIES ..... $ 0

25. TOTAL COST, LAND, BUILDINGS, AND OTHER STRUCTURES AND FACILITIES ..... $ 7,404,000 (E)

26. REMARKS (Use reverse if more space is required)

Report for the Committee on Government operations - Public Domain.

Land is reserved and set apart from the Public Domain by Executive Order No. 626, May 4, 1907.

27. TYPE OF TRANSACTION (Check one only): ☐ 1. NEW ACQUISITION ☐ 2. OMISSION ☐ 3. TRANSFER IN ☐ 4. DISPOSAL ☐ 5. TRANSFER OUT ☐ 6. REVISION

28. PREPARED BY (Type name and title): Norman H. Keith, Chief, Real Property Services Section

29. SIGNATURE: N H Keith

30. DATE: 9-17-59

GSA WASH DC 58-15317

GSA FORM 1166 MAY 1958

GENERAL SERVICES ADMINISTRATION

ANNUAL REPORT OF REAL PROPERTY OWNED BY U. S. GOVERNMENT

(For Instructions see GSA Circular No. 80)

FORM APPROVED BUDGET BUREAU NO. 29-R106.3

1. REPORT AS OF: June 30, 1959

2. AGENCY CONTROL NO.: 7513 - 135

3. GSA CONTROL NO.: 7513 - 60634

4. NAME OF INSTALLATION (Abbreviate when necessary so as not to exceed 33 letters and spaces): Artic Health Research Center

5. REPORTING AGENCY: Dept. of Health, Education, & Welfare

6. BUREAU OR OTHER MAJOR ORGANIZATION: Public Health Service - BSS

LOCATION

7. STATE OR COUNTRY: Alaska

8. COUNTY:

9. CITY OR TOWN: Anchorage

10. STREET ADDRESS, RFD, ROUTE NO. OR OTHER LOCAL DESIGNATION: P. O. Box 960

GEOGRAPHICAL CODE	STATE OR CONTINENT	CITY	COUNTY OR COUNTRY
	50	0130	

LAND

11. USAGE CODE (A)	CLASSIFICATION (B)	METHOD(S) OF ACQUISITION (CODE) 12	DATE(S) ACQUIRED 13	AREA (Acres to nearest tenth) URBAN 14	RURAL 15	COST (In thousands of dollars-omit 000) 16
80	Other land	1	1952	1.7		9,000. (E)
	TOTAL LAND			1.7		$ 9,000. (E)

BUILDINGS

17. USAGE CODE (A)	CLASSIFICATION (B)	NUMBER OF BUILDINGS 18	DATE(S) ACQUIRED 19	GROSS FLOOR AREA (Outer dimensions) TOTAL (Sq. Ft.) 20	PERCENT OCCUPIED 21	COST (In thousands of dollars-omit 000) 22
10	OFFICE	1	1958	484	100	1,000.
21	HOSPITAL					
22	PRISON					
23	SCHOOL					
29	OTHER INSTITUTIONAL USES	2	1954	1,165	100	5,000. (E)
30	HOUSING					
40	STORAGE	6	1946 - 1955	4,355	100	15,000. (E)
50	INDUSTRIAL					
60	SERVICE	5	1950 - 1957	3,273	100	5,000. (E)
80	ALL OTHER (Specify in Remarks)	6	1946 - 1959	3,476	100	16,000.
99	TRUST BUILDINGS			XXXXXXXXXXXX	XXXXXX	XXXXXXXX
	TOTAL BUILDINGS	20		12,753		$ 42,000. (E)

OTHER STRUCTURES AND FACILITIES

23. USAGE CODE (A)	CLASSIFICATION (B)	COST (In thousands of dollars-omit 000) 24	23. USAGE (Cont'd) CODE (A)	CLASSIFICATION (B)	COST (Cont'd) (In thousands of dollars-omit 000) 24
13	HARBOR AND PORT FACILITIES		72	COMMUNICATION SYSTEMS	
15	POWER DEVELOPMENT AND DISTRIBUTION		76	ROADS AND BRIDGES	
16	RECLAMATION AND IRRIGATION		77	RAILROADS	
18	FLOOD CONTROL AND NAVIGATION		78	MONUMENTS AND MEMORIALS	
40	STORAGE (OTHER THAN BUILDINGS)		79	MISC. MILITARY FUNCTIONS	
50	INDUSTRIAL		80	ALL OTHER*	
71	UTILITY SYSTEMS			* (Specify in Remarks)	

TOTAL COST OTHER STRUCTURES AND FACILITIES ..... $ 0

25. TOTAL COST, LAND, BUILDINGS, AND OTHER STRUCTURES AND FACILITIES ..... $ 51,000. (E)

26. REMARKS (Use reverse if more space is required)

Report for the Committee on Government Operations - Public Domain.

Public Domain land reserved. Reference: Title 43 - Public Lands; Interior, Public Land Order 826, Federal Register Doc. 52-5623, filed May 21, 1952, 8:45 a.m.

27. TYPE OF TRANSACTION (Check one only): [ ] 1. NEW ACQUISITION [ ] 2. OMISSION [ ] 3. TRANSFER IN [ ] 4. DISPOSAL [ ] 5. TRANSFER OUT [ ] 6. REVISION

28. PREPARED BY (Type name and title): Norman H. Keith, Chief, Real Property Services Section

29. SIGNATURE: N. H. Keith

30. DATE: 9-17-59

GSA WASH DC 58-15317

GSA FORM 1340 MAY 1959

GENERAL SERVICES ADMINISTRATION
ANNUAL REPORT OF REAL PROPERTY OWNED BY U. S. GOVERNMENT
(For instructions see GSA Circular No. 80)

FORM APPROVED BUDGET BUREAU NO. 23-R106.3

1. REPORT AS OF: June 30, 1959
2. AGENCY CONTROL NO.: 7513-130
3. GSA CONTROL NO.: 7513-61087
4. NAME OF INSTALLATION *(Abbreviate when necessary so as not to exceed 23 letters and spaces)*: PHS Alaska Native Hospital
5. REPORTING AGENCY: Dept. of Health, Education, & Welfare
6. BUREAU OR OTHER MAJOR ORGANIZATION: Public Health Service - BMS

LOCATION

7. STATE OR COUNTRY: Alaska
8. CITY OR TOWN: Barrow
9. COUNTY:
10. STREET ADDRESS, RFD, ROUTE NO. OR OTHER LOCAL DESIGNATION:

GEOGRAPHICAL CODE	STATE OR CONTINENT	CITY	COUNTY OR COUNTRY
	50	0237	

LAND

11. USAGE CODE (A)	USAGE CLASSIFICATION (B)	METHOD(S) OF ACQUISITION (CODE) 12	DATE(S) ACQUIRED 13	AREA (Acres to nearest tenth) URBAN 14	AREA (Acres to nearest tenth) RURAL 15	COST (In thousands of dollars—omit 000) 16
20	Institutional	1	1907	3.6		2,195. (E)
	TOTAL LAND			3.6		$2,195. (E)

BUILDINGS

17. USAGE CODE (A)	USAGE CLASSIFICATION (B)	NUMBER OF BUILDINGS 18	DATE(S) ACQUIRED 19	GROSS FLOOR AREA (Outer dimensions) TOTAL (Sq. Ft.) 20	GROSS FLOOR AREA (Outer dimensions) PERCENT OCCUPIED 21	COST [redacted] 22
10	OFFICE					
21	HOSPITAL	2	1936	10,545	100	141,000
22	PRISON					
23	SCHOOL					
29	OTHER INSTITUTIONAL USES					
30	HOUSING	6	1936 - 1957	9,431	100	141,000.
40	STORAGE	1	1936	1,144	100	3,000.
50	INDUSTRIAL					
60	SERVICE	2	1936 - 1959	2,264	100	24,000.
80	ALL OTHER *(Specify in Remarks)*					
99	TRUST BUILDINGS			XXXXXXXXXXXX	XXXXX	XXXXXXXXX
	TOTAL BUILDINGS	11		23,384		$309,000.

OTHER STRUCTURES AND FACILITIES

23. USAGE CODE (A)	USAGE CLASSIFICATION (B)	COST [redacted] 24	23. USAGE (Cont'd) CODE (A)	USAGE CLASSIFICATION (B)	COST (Cont'd) [redacted] 24
13	HARBOR AND PORT FACILITIES		72	COMMUNICATION SYSTEMS	
15	POWER DEVELOPMENT AND DISTRIBUTION		76	ROADS AND BRIDGES	
16	RECLAMATION AND IRRIGATION		77	RAILROADS	
18	FLOOD CONTROL AND NAVIGATION		78	MONUMENTS AND MEMORIALS	
40	STORAGE (OTHER THAN BUILDINGS)		79	MISC. MILITARY FUNCTIONS	
50	INDUSTRIAL		80	ALL OTHER*	
71	UTILITY SYSTEMS	20,000.		* *(Specify in Remarks)*	

TOTAL COST OTHER STRUCTURES AND FACILITIES ..... $ 20,000.

25. TOTAL COST, LAND, BUILDINGS, AND OTHER STRUCTURES AND FACILITIES ..... $331,195. (E)

26. REMARKS *(Use reverse if more space is required)*

Report for the Committee on Government Operations - Public Domain.

Land is reserved and set apart from the Public Domain by Executive Order No. 626, May 4, 1907.

27. TYPE OF TRANSACTION *(Check one only)*: ☐ 1. NEW ACQUISITION ☐ 2. OMISSION ☐ 3. TRANSFER IN ☐ 4. DISPOSAL ☐ 5. TRANSFER OUT ☐ 6. REVISION

28. PREPARED BY *(Type name and title)*: Norman H. Keith, Chief, Real Property Services Section
29. SIGNATURE: N. H. Keith
30. DATE: 9-17-59

GSA WASH DC 58-15317

GSA FORM 1166 MAY 1958

GENERAL SERVICES ADMINISTRATION
ANNUAL REPORT OF REAL PROPERTY OWNED BY U. S. GOVERNMENT
(For Instructions see GSA Circular No. 80)

FORM APPROVED BUDGET BUREAU NO. 39-S106.3

1. REPORT AS OF: June 30, 19 59
2. AGENCY CONTROL NO.: 751-130
3. GSA CONTROL NO.: 7513-61088
4. NAME OF INSTALLATION (Abbreviate when necessary so as not to exceed 32 letters and spaces): PHS Alaska Native Hospital
5. REPORTING AGENCY: Dept. of Health, Education, & Welfare
6. BUREAU OR OTHER MAJOR ORGANIZATION: Public Health Service - BMS

LOCATION

7. STATE OR COUNTRY: Alaska
8. CITY OR TOWN: Bethel
9. COUNTY:
10. STREET ADDRESS, RFD, ROUTE NO. OR OTHER LOCAL DESIGNATION:

GEOGRAPHICAL CODE: STATE OR CONTINENT 50 | CITY 0270 | COUNTY OR COUNTRY

LAND

11. USAGE CODE (A)	CLASSIFICATION (B)	METHOD(S) OF ACQUISITION (CODE) 12	DATE(S) ACQUIRED 13	AREA (Acres to nearest tenth) URBAN 14	RURAL 15	COST (In thousand dollars only) 16
20	Institutional	1	1907		150.0	7,689. (E)
TOTAL LAND					150.0	$ 7,689. (E)

BUILDINGS

17. USAGE CODE (A)	CLASSIFICATION (B)	NUMBER OF BUILDINGS 18	DATE(S) ACQUIRED 19	GROSS FLOOR AREA (Outer dimensions) TOTAL (Sq. Ft.) 20	PERCENT OCCUPIED 21	COST [redacted] 22
10	OFFICE					
21	HOSPITAL	1	1940	28,254	100	2,018,000. (E)
22	PRISON					
23	SCHOOL					
29	OTHER INSTITUTIONAL USES					
30	HOUSING	9	1940 - 1957	30,886	100	783,000. (E)
40	STORAGE	5	1940	6,356	100	90,000. (E)
50	INDUSTRIAL					
60	SERVICE	1	1940	122258	100	101,000. (E)
80	ALL OTHER (Specify in Remarks)					
99	TRUST BUILDINGS			XXXXXXXXXXXX	XXXXXX	XXXXXXXXX
TOTAL BUILDINGS		16		77,754		$2,992,000. (E)

OTHER STRUCTURES AND FACILITIES

23. USAGE CODE (A)	CLASSIFICATION (B)	COST [redacted] 24	23. USAGE (Cont'd) CODE (A)	CLASSIFICATION (B)	COST (Cont'd) [redacted] 24
13	HARBOR AND PORT FACILITIES		72	COMMUNICATION SYSTEMS	
15	POWER DEVELOPMENT AND DISTRIBUTION		76	ROADS AND BRIDGES	
16	RECLAMATION AND IRRIGATION		77	RAILROADS	
18	FLOOD CONTROL AND NAVIGATION		78	MONUMENTS AND MEMORIALS	
40	STORAGE (OTHER THAN BUILDINGS)		79	MISC. MILITARY FUNCTIONS	
50	INDUSTRIAL		80	ALL OTHER*	
71	UTILITY SYSTEMS		* (Specify in Remarks)		

TOTAL COST OTHER STRUCTURES AND FACILITIES ..... $ 0

25. TOTAL COST, LAND, BUILDINGS, AND OTHER STRUCTURES AND FACILITIES ..... $2,999,689. (E)

26. REMARKS (Use reverse if more space is required)

Report for the Committee on Government Operations - Public Domain

Land is reserved and set apart from the Public Domain by Executive Order No. 626, May 4, 1907.

27. TYPE OF TRANSACTION (Check one only): ☐ 1. NEW ACQUISITION ☐ 2. OMISSION ☐ 3. TRANSFER IN ☐ 4. DISPOSAL ☐ 5. TRANSFER OUT ☐ 6. REVISION

28. PREPARED BY (Type name and title): Norman H. Keith, Chief, Real Property Services Section

29. SIGNATURE: N. H. Keith

30. DATE: 9-17-59

GSA WASH DC 58-15317 GSA FORM 1188 MAY 1959

GENERAL SERVICES ADMINISTRATION
ANNUAL REPORT OF REAL PROPERTY OWNED BY U. S. GOVERNMENT
(For Instructions see GSA Circular No. 80)

FORM APPROVED BUDGET BUREAU NO. 23-R106.3

1. REPORT AS OF: June 30, 19 59
2. AGENCY CONTROL NO.: 7513-130
3. GSA CONTROL NO.: 7513-61090
4. NAME OF INSTALLATION (Abbreviate when necessary so as not to exceed 33 letters and spaces): PHS Native Service Hospital
5. REPORTING AGENCY: Dept. of Health, Education, & Welfare
6. BUREAU OR OTHER MAJOR ORGANIZATION: Public Health Service - BMS

LOCATION

7. STATE OR COUNTRY: Alaska
8. CITY OR TOWN: Gambell
9. COUNTY:
10. STREET ADDRESS, RFD, ROUTE NO. OR OTHER LOCAL DESIGNATION:

GEOGRAPHICAL CODE: STATE OR CONTINENT 50 | CITY 0840 | COUNTY OR COUNTRY

LAND

11. USAGE CODE (A)	CLASSIFICATION (B)	METHOD(S) OF ACQUISITION (CODE) 12	DATE(S) ACQUIRED 13	AREA (Acres to nearest tenth) URBAN 14	RURAL 15	COST (In [redacted]) 16
20	Institutional	1	1903		0.1	20. (E)
	TOTAL LAND				0.1	$ 20. (E)

BUILDINGS

17. USAGE CODE (A)	CLASSIFICATION (B)	NUMBER OF BUILDINGS 18	DATE(S) ACQUIRED 19	GROSS FLOOR AREA (Outer dimensions) TOTAL (Sq. Ft.) 20	PERCENT OCCUPIED 21	COST [redacted] 22
10	OFFICE					
21	HOSPITAL					
22	PRISON					
23	SCHOOL					
29	OTHER INSTITUTIONAL USES	1	1955	880		3,000.
30	HOUSING					
40	STORAGE					
50	INDUSTRIAL					
60	SERVICE					
80	ALL OTHER (Specify in Remarks)					
99	TRUST BUILDINGS			XXXXXXXXXXX	XXXXX	XXXXXXXX
	TOTAL BUILDINGS	1		880		$ 3,000

OTHER STRUCTURES AND FACILITIES

23. USAGE CODE (A)	CLASSIFICATION (B)	COST (In thousands of dollars-unit 000) 24	23. USAGE (Cont'd) CODE (A)	CLASSIFICATION (B)	COST (Cont'd) (In thousands of dollars-unit 000) 24
13	HARBOR AND PORT FACILITIES		72	COMMUNICATION SYSTEMS	
15	POWER DEVELOPMENT AND DISTRIBUTION		76	ROADS AND BRIDGES	
16	RECLAMATION AND IRRIGATION		77	RAILROADS	
18	FLOOD CONTROL AND NAVIGATION		78	MONUMENTS AND MEMORIALS	
40	STORAGE (OTHER THAN BUILDINGS)		79	MISC. MILITARY FUNCTIONS	
50	INDUSTRIAL		80	ALL OTHER*	
71	UTILITY SYSTEMS			* (Specify in Remarks)	

TOTAL COST OTHER STRUCTURES AND FACILITIES ..... $ 0

25. TOTAL COST, LAND, BUILDINGS, AND OTHER STRUCTURES AND FACILITIES ..... $ 3,020. (E)

26. REMARKS (Use reverse if more space is required)

Report for the Committee on Government Operations - Public Domain

Land is reserved and set apart from the Public Domain by Executive Order dated January 7, 1903.

27. TYPE OF TRANSACTION (Check one only): ☐ 1. NEW ACQUISITION ☐ 2. OMISSION ☐ 3. TRANSFER IN ☐ 4. DISPOSAL ☐ 5. TRANSFER OUT ☐ 6. REVISION

28. PREPARED BY (Type name and title): Norman H. Keith, Chief, Real Property Services Section
29. SIGNATURE: N. H. Keith
30. DATE: 9-17-59

GSA WASH DC 58-15317

GSA FORM 1166 MAY 1959

GENERAL SERVICES ADMINISTRATION

ANNUAL REPORT OF REAL PROPERTY OWNED BY U. S. GOVERNMENT

(For Instructions see GSA Circular No. 80)

FORM APPROVED BUDGET BUREAU NO. 29-R106.3

1. REPORT AS OF: June 30, 19 59

2. AGENCY CONTROL NO.: 7513-130

3. GSA CONTROL NO.: 7513-61093

4. NAME OF INSTALLATION *(Abbreviate when necessary so as not to exceed 23 letters and spaces)*: PHS Alaska Native Hospital

5. REPORTING AGENCY: Dept. of Health, Education, & Welfare

6. BUREAU OR OTHER MAJOR ORGANIZATION: Public Health Service - BMS

LOCATION

7. STATE OR COUNTRY: Alaska

8. CITY OR TOWN: Kanakanak

9. COUNTY:

10. STREET ADDRESS, RFD, ROUTE NO. OR OTHER LOCAL DESIGNATION:

GEOGRAPHICAL CODE	STATE OR CONTINENT	CITY	COUNTY OR COUNTRY
	50	1190	

LAND

11. USAGE CODE (A)	USAGE CLASSIFICATION (B)	METHOD(S) OF ACQUISITION (CODE) 12	DATE(S) ACQUIRED 13	AREA (Acres to nearest tenth) URBAN 14	AREA (Acres to nearest tenth) RURAL 15	COST 16
20	Institutional	1	1907 - 1930		175.4	4,385.(E)
	TOTAL LAND				175.4	$ 4,385.(E)

BUILDINGS

17. USAGE CODE (A)	USAGE CLASSIFICATION (B)	NUMBER OF BUILDINGS 18	DATE(S) ACQUIRED 19	GROSS FLOOR AREA (Outer dimensions) TOTAL (Sq. Ft.) 20	GROSS FLOOR AREA (Outer dimensions) PERCENT OCCUPIED 21	COST 22
10	OFFICE					
21	HOSPITAL	2	1919	26,986	100	218,000.
22	PRISON					
23	SCHOOL					
29	OTHER INSTITUTIONAL USES					
30	HOUSING	6	1919	14,734	100	147,000.
40	STORAGE	2	1919	6,219	100	15,000.
50	INDUSTRIAL					
60	SERVICE					
80	ALL OTHER *(Specify in Remarks)*					
99	TRUST BUILDINGS			XXXXXXXXXXX	XXXXX	XXXXXXXX
	TOTAL BUILDINGS	10		47,939		$ 380,000.

OTHER STRUCTURES AND FACILITIES

23. USAGE CODE (A)	USAGE CLASSIFICATION (B)	COST 24	23. USAGE (Cont'd) CODE (A)	USAGE (Cont'd) CLASSIFICATION (B)	COST (Cont'd) 24
13	HARBOR AND PORT FACILITIES		72	COMMUNICATION SYSTEMS	
15	POWER DEVELOPMENT AND DISTRIBUTION		76	ROADS AND BRIDGES	3,000.
16	RECLAMATION AND IRRIGATION		77	RAILROADS	
18	FLOOD CONTROL AND NAVIGATION		78	MONUMENTS AND MEMORIALS	
40	STORAGE (OTHER THAN BUILDINGS)		79	MISC. MILITARY FUNCTIONS	
50	INDUSTRIAL		80	ALL OTHER*	
71	UTILITY SYSTEMS	125,000.		* *(Specify in Remarks)*	

TOTAL COST OTHER STRUCTURES AND FACILITIES ..... $ 128,000.

25. TOTAL COST, LAND, BUILDINGS, AND OTHER STRUCTURES AND FACILITIES ..... $ 512,385.(E)

26. REMARKS *(Use reverse if more space is required)*

Report for the Committee on Government Operations - Public Domain.

Land is reserved and set apart from the Public Domain by Executive Order dated May 4, 1907 (15.36 acres) and Executive Order No. 5391, dated July 8, 1930 (160.05 acres).

27. TYPE OF TRANSACTION *(Check one only)*: ☐ 1. NEW ACQUISITION ☐ 2. OMISSION ☐ 3. TRANSFER IN ☐ 4. DISPOSAL ☐ 5. TRANSFER OUT ☐ 6. REVISION

28. PREPARED BY *(Type name and title)*: Norman H. Keith, Chief, Real Property Services Section

29. SIGNATURE: N. H. Keith

30. DATE: 9-17-59

GSA WASH DC 58-15317

GSA FORM 1328 MAY 1958

GENERAL SERVICES ADMINISTRATION

ANNUAL REPORT OF REAL PROPERTY OWNED BY U. S. GOVERNMENT

(For Instructions see GSA Circular No. 80)

FORM APPROVED BUDGET BUREAU NO. 29-R108.3

1. REPORT AS OF: June 30, 19 59

2. AGENCY CONTROL NO.: 7513-130

3. GSA CONTROL NO.: 7513-61094

4. NAME OF INSTALLATION (*Abbreviate when necessary so as not to exceed 35 letters and spaces*): PHS Alaska Native Hospital

5. REPORTING AGENCY: Dept. of Health, Education, & Welfare

6. BUREAU OR OTHER MAJOR ORGANIZATION: Public Health Service - BMB

LOCATION

7. STATE OR COUNTRY: Alaska

8. CITY OR TOWN: Kotzebue

9. COUNTY:

10. STREET ADDRESS, RFD, ROUTE NO. OR OTHER LOCAL DESIGNATION:

GEOGRAPHICAL CODE	STATE OR CONTINENT	CITY	COUNTY OR COUNTRY
	50	1380	

LAND

11. USAGE CODE (A)	CLASSIFICATION (B)	METHOD(S) OF ACQUISITION (CODE) 12	DATE(S) ACQUIRED 13	AREA (*Acres to nearest tenth*) URBAN 14	RURAL 15	COST 16
20	Institutional	1	1907	15.0		4,875. (E)
	TOTAL LAND			15.0		$ 4,875. (E)

BUILDINGS

17. USAGE CODE (A)	CLASSIFICATION (B)	NUMBER OF BUILDINGS 18	DATE(S) ACQUIRED 19	GROSS FLOOR AREA (*Outer dimensions*) TOTAL (Sq. Ft.) 20	PERCENT OCCUPIED 21	COST 22
10	OFFICE					
21	HOSPITAL	2	1928-1932	13,937	100	77,000.
22	PRISON					
23	SCHOOL					
29	OTHER INSTITUTIONAL USES					
30	HOUSING	5	1928-1956	10,772	100	191,000.
40	STORAGE					
50	INDUSTRIAL					
60	SERVICE					
80	ALL OTHER (*Specify in Remarks*)	1	1928	150	100	300.
99	TRUST BUILDINGS			XXXXXXXXXXXX	XXXXXXXXXXXX	XXXXXXXXXXXX
	TOTAL BUILDINGS	8		24,859		$ 268,300

OTHER STRUCTURES AND FACILITIES

23. USAGE CODE (A)	CLASSIFICATION (B)	COST 24	23. USAGE (*Cont'd*) CODE (A)	CLASSIFICATION (B)	COST (*Cont'd*) 24
13	HARBOR AND PORT FACILITIES		72	COMMUNICATION SYSTEMS	
15	POWER DEVELOPMENT AND DISTRIBUTION		75	ROADS AND BRIDGES	
16	RECLAMATION AND IRRIGATION		77	RAILROADS	
18	FLOOD CONTROL AND NAVIGATION		78	MONUMENTS AND MEMORIALS	
40	STORAGE (OTHER THAN BUILDINGS)		79	MISC. MILITARY FUNCTIONS	
50	INDUSTRIAL		80	ALL OTHER*	
71	UTILITY SYSTEMS	1,000 (E)	* (*Specify in Remarks*)		
	TOTAL COST OTHER STRUCTURES AND FACILITIES				$ 1,000

25. TOTAL COST, LAND, BUILDINGS, AND OTHER STRUCTURES AND FACILITIES: $ 274,175. (E)

26. REMARKS (*Use reverse if more space is required*)

Report for the Committee on Government Operations - Public Domain.

Land is reserved and set apart from the Public Domain by Executive Order dated May 4, 1907

27. TYPE OF TRANSACTION (*Check one only*): ☐ 1. NEW ACQUISITION ☐ 2. CONVERSION ☐ 3. TRANSFER IN ☐ 4. DISPOSAL ☐ 5. TRANSFER OUT ☐ 6. REVISION

28. PREPARED BY (*Type name and title*): Norman H. Keith, Chief, Real Property Services Section

29. SIGNATURE: N. H. Keith

30. DATE: 9-17-59

GSA WASH DC 58-15317

GSA FORM 1166 MAY 1955

GENERAL SERVICES ADMINISTRATION
ANNUAL REPORT OF REAL PROPERTY OWNED BY U. S. GOVERNMENT
(For Instructions see GSA Circular No. 80)

FORM APPROVED BUDGET BUREAU NO. 29-R104.3

1. REPORT AS OF: June 30, 1959
2. AGENCY CONTROL NO.: 7513-140
3. GSA CONTROL NO.: 7513-61092
4. NAME OF INSTALLATION (Abbreviate when necessary so as not to exceed 33 letters and spaces): PHS Alaska Native Hospital
5. REPORTING AGENCY: Dept. of Health, Education, & Welfare
6. BUREAU OR OTHER MAJOR ORGANIZATION: Public Health Service - BMS

LOCATION

7. STATE OR COUNTRY: Alaska
8. COUNTY:
9. CITY OR TOWN: Mt. Edgecumbe
10. STREET ADDRESS, RFD, ROUTE NO. OR OTHER LOCAL DESIGNATION:

GEOGRAPHICAL CODE: STATE OR CONTINENT 50; CITY 1668; COUNTY OR COUNTRY

LAND

11. USAGE Code (A)	Classification (B)	Method(s) of Acquisition (Code) 12	Date(s) Acquired 13	Area (Acres to nearest tenth) Urban 14	Rural 15	Cost (In thousands of dollars—omit 000) 16
20	Institutional	1	1946	251.0		150,600. (E)
	TOTAL LAND			251.0		$ 150,600.

BUILDINGS

17. USAGE Code (A)	Classification (B)	Number of Buildings 18	Date(s) Acquired 19	Gross Floor Area Total (Sq. Ft.) 20	Percent Occupied 21	Cost (In thousands of dollars—omit 000) 22
10	OFFICE	1	1940	9,484	100	57,000.
21	HOSPITAL	9	1948	127,426	100	2,529,000.
22	PRISON					
23	SCHOOL	7	1940-1950	163,912	100	1,675,000.
29	OTHER INSTITUTIONAL USES	4	1940-50	38,005	100	370,000.
30	HOUSING	127	1940-58	359,593	100	3,302,000.
40	STORAGE	36	1940-50	211,023	100	1,751,000.
50	INDUSTRIAL					
60	SERVICE	11	1940-50	87,216	100	541,000.
80	ALL OTHER (Specify in Remarks)	5	1940-50	14,085	100	103,000.
99	TRUST BUILDINGS			XXXXXXXXXX	XXXX	XXXXXXX
	TOTAL BUILDINGS	200		1,010,724		$10,328,000

OTHER STRUCTURES AND FACILITIES

23. USAGE Code (A)	Classification (B)	Cost (In thousands of dollars—omit 000) 24	23. USAGE (Cont'd) Code (A)	Classification (B)	Cost (Cont'd) 24
13	HARBOR AND PORT FACILITIES	516,000.	72	COMMUNICATION SYSTEMS	204,000.
15	POWER DEVELOPMENT AND DISTRIBUTION		76	ROADS AND BRIDGES	
16	RECLAMATION AND IRRIGATION		77	RAILROADS	
18	FLOOD CONTROL AND NAVIGATION		78	MONUMENTS AND MEMORIALS	
40	STORAGE (OTHER THAN BUILDINGS)	785,000.	79	MISC. MILITARY FUNCTIONS	
50	INDUSTRIAL		80	ALL OTHER*	
71	UTILITY SYSTEMS	1,885,000.		* (Specify in Remarks)	

TOTAL COST OTHER STRUCTURES AND FACILITIES: $ 3,360,000

25. TOTAL COST, LAND, BUILDINGS, AND OTHER STRUCTURES AND FACILITIES: $ 13,838,600. (E)

26. REMARKS (Use reverse if more space is required)

Report for the Committee on Government Operations - Public Domain

Reserve established by an Act of Congress of July 1, 1946

27. TYPE OF TRANSACTION (Check one only): ☐ 1. NEW ACQUISITION ☐ 2. OMISSION ☐ 3. TRANSFER IN ☐ 4. DISPOSAL ☐ 5. TRANSFER OUT ☐ 6. REVISION

28. PREPARED BY (Type name and title): Norman H. Keith, Chief, Real Property Services Section

29. SIGNATURE: N H Keith

30. DATE: 9-17-59

GSA WASH DC 58-15317

GSA FORM 1166 MAY 1958

GENERAL SERVICES ADMINISTRATION
ANNUAL REPORT OF REAL PROPERTY OWNED BY U. S. GOVERNMENT
(For Instructions see GSA Circular No. 80)

FORM APPROVED BUDGET BUREAU NO. 29-R106.3

1. REPORT AS OF: June 30, 19 59
2. AGENCY CONTROL NO.: 7513-130
3. GSA CONTROL NO.: 7513-61096
4. NAME OF INSTALLATION (Abbreviate when necessary so as not to exceed 33 letters and spaces): PHS Alsaka Native Clinic
5. REPORTING AGENCY: Dept. of Health, Education, & Welfare
6. BUREAU OR OTHER MAJOR ORGANIZATION: Public Health Service - BMS

LOCATION

7. STATE OR COUNTRY: Alaska
8. CITY OR TOWN: Savoonga
9. COUNTY:
10. STREET ADDRESS, RFD, ROUTE NO. OR OTHER LOCAL DESIGNATION:

GEOGRAPHICAL CODE	STATE OR CONTINENT	CITY	COUNTY OR COUNTRY
	50	2250	

LAND

11. USAGE CODE (A)	CLASSIFICATION (B)	METHOD(S) OF ACQUISITION (CODE) 12	DATE(S) ACQUIRED 13	AREA (Acres to nearest tenth) URBAN 14	RURAL 15	COST (In thousands of dollars—unit 000) 16
20	Institutional	1	1903		0.5	10. (E)
	TOTAL LAND				0.5	$ 10. E

BUILDINGS

17. USAGE CODE (A)	CLASSIFICATION (B)	NUMBER OF BUILDINGS 18	DATE(S) ACQUIRED 19	GROSS FLOOR AREA (Outer dimensions) TOTAL (Sq. Ft.) 20	PERCENT OCCUPIED 21	COST (In thousands of dollars—unit 000) 22
10	OFFICE					
21	HOSPITAL					
22	PRISON					
23	SCHOOL					
29	OTHER INSTITUTIONAL USES	1	1955	308	100	1,000.
30	HOUSING					
40	STORAGE					
50	INDUSTRIAL					
60	SERVICE					
80	ALL OTHER (Specify in Remarks)					
89	TRUST BUILDINGS			XXXXXXXXXXXX	XXXXXX	XXXXXXXXX
	TOTAL BUILDINGS	1		308		$ 1,000.

OTHER STRUCTURES AND FACILITIES

23. USAGE CODE (A)	CLASSIFICATION (B)	COST (In thousands of dollars—unit 000) 24	23. USAGE (Cont'd) CODE (A)	CLASSIFICATION (B)	COST (Cont'd) (In thousands of dollars—unit 000) 24
13	HARBOR AND PORT FACILITIES		72	COMMUNICATION SYSTEMS	
15	POWER DEVELOPMENT AND DISTRIBUTION		76	ROADS AND BRIDGES	
16	RECLAMATION AND IRRIGATION		77	RAILROADS	
18	FLOOD CONTROL AND NAVIGATION		78	MONUMENTS AND MEMORIALS	
40	STORAGE (OTHER THAN BUILDINGS)		79	MISC. MILITARY FUNCTIONS	
50	INDUSTRIAL		80	ALL OTHER*	
71	UTILITY SYSTEMS			* (Specify in Remarks)	

TOTAL COST OTHER STRUCTURES AND FACILITIES ..... $ 0

25. TOTAL COST, LAND, BUILDINGS, AND OTHER STRUCTURES AND FACILITIES ..... $ 1,010. (E)

26. REMARKS (Use reverse if more space is required)

Report for the Committee on Government Operations - Public Domain'

Land is reserved and set apart from the Public Domain by Executive Order dated January 7, 1903.

27. TYPE OF TRANSACTION (Check one only): ☐ 1. NEW ACQUISITION ☐ 2. OMISSION ☐ 3. TRANSFER IN ☐ 4. DISPOSAL ☐ 5. TRANSFER OUT ☐ 6. REVISION

28. PREPARED BY (Type name and title): Norman H. Keith, Chief, Real Property Services Section
29. SIGNATURE: N H Keith
30. DATE: 9-17-59

GSA WASH DC 58-15317 GSA FORM 1166 MAY 1958

GENERAL SERVICES ADMINISTRATION
ANNUAL REPORT OF REAL PROPERTY OWNED BY U. S. GOVERNMENT
(For Instructions see GSA Circular No. 80)

FORM APPROVED BUDGET BUREAU NO. 29-R106.3	1. REPORT AS OF: June 30, 19 59
2. AGENCY CONTROL NO.: 7513 - 130	3. GSA CONTROL NO.: 7513 - 61097
4. NAME OF INSTALLATION (Abbreviate when necessary so as not to exceed 33 letters and spaces): PHS Alaska Native Hospital	5. REPORTING AGENCY: Dept. of Health, Education, & Welfare
	6. BUREAU OR OTHER MAJOR ORGANIZATION: Public Health Service - BMS

LOCATION

7. STATE OR COUNTRY: Alaska	8. CITY OR TOWN: TANANA
9. COUNTY:	10. STREET ADDRESS, RFD, ROUTE NO. OR OTHER LOCAL DESIGNATION:
GEOGRAPHICAL CODE — STATE OR CONTINENT: 50; CITY: 2520; COUNTY OR COUNTRY:	

LAND

11. USAGE CODE (A)	CLASSIFICATION (B)	METHOD(S) OF ACQUISITION (CODE) 12	DATE(S) ACQUIRED 13	AREA (Acres to nearest tenth) URBAN 14	RURAL 15	COST 16
20	Institutional	1	1907-1914		19.3	4,800. (E)
TOTAL LAND					19.3	$4,800.

BUILDINGS

17. USAGE CODE (A)	CLASSIFICATION (B)	NUMBER OF BUILDINGS 18	DATE(S) ACQUIRED 19	GROSS FLOOR AREA (Outer dimensions) TOTAL (Sq. Ft.) 20	PERCENT OCCUPIED 21	COST 22
10	OFFICE					
21	HOSPITAL	1	1926	21,064	100	123,000.
22	PRISON					
23	SCHOOL					
29	OTHER INSTITUTIONAL USES					
30	HOUSING	7	1926-1957	23,648	100	382,000.
40	STORAGE	3	1926	2,430	100	7,000. (E)
50	INDUSTRIAL					
60	SERVICE					
80	ALL OTHER (Specify in Remarks)	1	1959	1,176	100	24,000.
90	TRUST BUILDINGS			XXXXXXXX	XXXX	XXXXXX
TOTAL BUILDINGS		12		48,318		$536,000.

OTHER STRUCTURES AND FACILITIES

23. USAGE CODE (A)	CLASSIFICATION (B)	COST 24	23. USAGE (Cont'd) CODE (A)	CLASSIFICATION (B)	COST (Cont'd) 24
13	HARBOR AND PORT FACILITIES		72	COMMUNICATION SYSTEMS	
15	POWER DEVELOPMENT AND DISTRIBUTION		76	ROADS AND BRIDGES	
16	RECLAMATION AND IRRIGATION		77	RAILROADS	
18	FLOOD CONTROL AND NAVIGATION		78	MONUMENTS AND MEMORIALS	
40	STORAGE (OTHER THAN BUILDINGS)		79	MISC. MILITARY FUNCTIONS	
50	INDUSTRIAL		80	ALL OTHER*	
71	UTILITY SYSTEMS	120,000		* (Specify in Remarks)	1,000.

TOTAL COST OTHER STRUCTURES AND FACILITIES .... $121,000.

25. TOTAL COST, LAND, BUILDINGS, AND OTHER STRUCTURES AND FACILITIES .... $ 661,800. (E)

26. REMARKS (Use reverse if more space is required)

Report for the Committee on Government Operations - Public Domain.

Land is reserved and set aside from the Public Domain by Executive Order dated May 4, 1907, and July 2, 1914.

27. TYPE OF TRANSACTION (Check one only): ☐ 1. NEW ACQUISITION ☐ 2. OMISSION ☐ 3. TRANSFER IN ☐ 4. DISPOSAL ☐ 5. TRANSFER OUT ☐ 6. REVISION

28. PREPARED BY (Type name and title)	29. SIGNATURE	30. DATE
Norman H. Keith, Chief, Real Property Services Section	N H Keith	9-17-59

GSA WASH DC 58-15317 GSA FORM 1166 MAY 1958

GENERAL SERVICES ADMINISTRATION

ANNUAL REPORT OF REAL PROPERTY OWNED BY U. S. GOVERNMENT

(For Instructions see GSA Circular No. 80)

FORM APPROVED BUDGET BUREAU NO. 29-R106.3

1. REPORT AS OF: June 30, 1959

2. AGENCY CONTROL NO.: 7513 - 130

3. GSA CONTROL NO.: 7513 - 61098

4. NAME OF INSTALLATION (Abbreviate when necessary so as not to exceed 33 letters and spaces): PHS Alaska Native Clinic

5. REPORTING AGENCY: Dept. of Health, Education, & Welfare

6. BUREAU OR OTHER MAJOR ORGANIZATION: Public Health Service - BMS

LOCATION

7. STATE OR COUNTRY: Alaska

8. CITY OR TOWN: Unalakleet

9. COUNTY:

10. STREET ADDRESS, RFD, ROUTE NO. OR OTHER LOCAL DESIGNATION:

GEOGRAPHICAL CODE	STATE OR CONTINENT	CITY	COUNTY OR COUNTRY
	50	2700	

LAND

11. USAGE CODE (A)	CLASSIFICATION (B)	METHOD(S) OF ACQUISITION (CODE) 12	DATE(S) ACQUIRED 13	AREA (Acres to nearest tenth) URBAN 14	RURAL 15	COST (In thousands of dollars-omit 000) 16
20	Institutional	1	1941		0.1	20.(E)
	TOTAL LAND				0.1	$ 20.(E)

BUILDINGS

17. USAGE CODE (A)	CLASSIFICATION (B)	NUMBER OF BUILDINGS 18	DATE(S) ACQUIRED 19	GROSS FLOOR AREA (Outer dimensions) TOTAL (Sq. Ft.) 20	PERCENT OCCUPIED 21	COST (In thousands of dollars-omit 000) 22
10	OFFICE					
21	HOSPITAL					
22	PRISON					
23	SCHOOL					
29	OTHER INSTITUTIONAL USES	1	1941	1,375	100	23,000.
30	HOUSING					
40	STORAGE					
50	INDUSTRIAL					
60	SERVICE					
80	ALL OTHER (Specify in Remarks)					
99	TRUST BUILDINGS			XXXXXXXXXXXX	XXXXX	XXXXXXXX
	TOTAL BUILDINGS	1		1,375		$ 23,000.

OTHER STRUCTURES AND FACILITIES

23. USAGE CODE (A)	CLASSIFICATION (B)	COST (In thousands of dollars-omit 000) 24	23. USAGE (Cont'd) CODE (A)	CLASSIFICATION (B)	COST (Cont'd) 24
13	HARBOR AND PORT FACILITIES		72	COMMUNICATION SYSTEMS	
15	POWER DEVELOPMENT AND DISTRIBUTION		76	ROADS AND BRIDGES	
16	RECLAMATION AND IRRIGATION		77	RAILROADS	
18	FLOOD CONTROL AND NAVIGATION		78	MONUMENTS AND MEMORIALS	
40	STORAGE (OTHER THAN BUILDINGS)		79	MISC. MILITARY FUNCTIONS	
50	INDUSTRIAL		80	ALL OTHER*	
71	UTILITY SYSTEMS			* (Specify in Remarks)	

TOTAL COST OTHER STRUCTURES AND FACILITIES ..... $ 0

25. TOTAL COST, LAND, BUILDINGS, AND OTHER STRUCTURES AND FACILITIES ..... $ 23,020.(E)

26. REMARKS (Use reverse if more space is required)

Report for the Committee on Government Operations. - Public Domain

Land is reserved and set apart from the Public Domain by Executive Order dated December 10, 1941.

27. TYPE OF TRANSACTION (Check one only): ☐ 1. NEW ACQUISITION ☐ 2. OMISSION ☐ 3. TRANSFER IN ☐ 4. DISPOSAL ☐ 5. TRANSFER OUT ☐ 6. REVISION

28. PREPARED BY (Type name and title): Norman H. Keith, Chief, Real Property Services Section

29. SIGNATURE: N. H. Keith

30. DATE: 9-17-59

GSA WASH DC 58-15317

GSA FORM 1166 MAY 1958

GENERAL SERVICES ADMINISTRATION
ANNUAL REPORT OF REAL PROPERTY OWNED BY U. S. GOVERNMENT
(For Instructions see GSA Circular No. 88)

FORM APPROVED BUDGET BUREAU NO. 29.2108.3

1. REPORT AS OF: June 30, 19 59

2. AGENCY CONTROL NO.: 7513 - 130

3. GSA CONTROL NO.: 7513 - 61099

4. NAME OF INSTALLATION (Abbreviate when necessary so as not to exceed 35 letters and spaces): PHS Native Sch. Infirm.

5. REPORTING AGENCY: Dept. of Health, Education, & Welfare

6. BUREAU OR OTHER MAJOR ORGANIZATION: Public Health Service - BMS

LOCATION

7. STATE OR COUNTRY: Alaska

8. CITY OR TOWN: Wrangell

9. COUNTY:

10. STREET ADDRESS, R.F.D., ROUTE NO. OR OTHER LOCAL DESIGNATION:

GEOGRAPHICAL CODE	STATE OR CONTINENT	CITY	COUNTY OR COUNTRY
	50	2850	

LAND

11. USAGE CODE (A)	CLASSIFICATION (B)	12. METHOD(S) OF ACQUISITION (CODE)	13. DATE(S) ACQUIRED	14. AREA (Acres to nearest tenth) URBAN	15. AREA RURAL	16. COST
20	Institutional	1	1907		0.3	60.(E)
	TOTAL LAND				0.3	$ 60.

BUILDINGS

17. USAGE CODE (A)	CLASSIFICATION (B)	18. NUMBER OF BUILDINGS	19. DATE(S) ACQUIRED	20. GROSS FLOOR AREA (Outer dimensions) TOTAL (Sq. Ft.)	21. PERCENT OCCUPIED	22. COST
10	OFFICE					
21	HOSPITAL					
22	PRISON					
23	SCHOOL					
29	OTHER INSTITUTIONAL USES	1	1933	3,600	100	18,000.
30	HOUSING	1	1933	508	100	9,000.
40	STORAGE					
50	INDUSTRIAL					
60	SERVICE					
80	ALL OTHER (Specify in Remarks)					
99	TRUST BUILDINGS			XXXXXXXXXXXX	XXXXXX	XXXXXXXX
	TOTAL BUILDINGS	2		4,108		$ 27,000.

OTHER STRUCTURES AND FACILITIES

23. USAGE CODE (A)	CLASSIFICATION (B)	COST 24	23. USAGE (Cont'd) CODE (A)	CLASSIFICATION (B)	COST (Cont'd) 24
13	HARBOR AND PORT FACILITIES		72	COMMUNICATION SYSTEMS	
15	POWER DEVELOPMENT AND DISTRIBUTION		76	ROADS AND BRIDGES	
16	RECLAMATION AND IRRIGATION		77	RAILROADS	
18	FLOOD CONTROL AND NAVIGATION		78	MONUMENTS AND MEMORIALS	
40	STORAGE (OTHER THAN BUILDINGS)		79	MISC. MILITARY FUNCTIONS	
50	INDUSTRIAL		80	ALL OTHER*	
71	UTILITY SYSTEMS			* (Specify in Remarks)	
	TOTAL COST OTHER STRUCTURES AND FACILITIES				$ 0

25. TOTAL COST, LAND, BUILDINGS, AND OTHER STRUCTURES AND FACILITIES: $ 27,060.(E

26. REMARKS (Use reverse if more space is required)

Report for the Committee on Government Operations. - Public domain.

Land is reserved and set apart from the Public Domain by Executive Order dated May 4, 1907.

27. TYPE OF TRANSACTION (Check one only): ☐ 1. NEW ACQUISITION ☐ 2. OMISSION ☐ 3. TRANSFER IN ☐ 4. DISPOSAL ☐ 5. TRANSFER OUT ☐ 6. REVISION

28. PREPARED BY (Type name and title): Norman H. Keith, Chief, Real Property Services Section

29. SIGNATURE: N H Keith

30. DATE: 9-17-59

GSA WASH DC 58-15317

GSA FORM 1340 MAY 1958

GENERAL SERVICES ADMINISTRATION
ANNUAL REPORT OF REAL PROPERTY OWNED BY U. S. GOVERNMENT
(For Instructions see GSA Circular No. 80)

FORM APPROVED BUDGET BUREAU NO. 29-R106.3

1. REPORT AS OF: June 30, 1959
2. AGENCY CONTROL NO.: 7513 0 130
3. GSA CONTROL NO.: 7513 - 61270

4. NAME OF INSTALLATION (Abbreviate when necessary so as not to exceed 33 letters and spaces): PHS Health Nur. Sta.

5. REPORTING AGENCY: Dept. of Health, Education, & Welfare

6. BUREAU OR OTHER MAJOR ORGANIZATION: Public Health Service - BMS

LOCATION

7. STATE OR COUNTRY: Alaska
8. CITY OR TOWN: Yakutat
9. COUNTY:
10. STREET ADDRESS, RFD, ROUTE NO. OR OTHER LOCAL DESIGNATION:

GEOGRAPHICAL CODE	STATE OR CONTINENT	CITY	COUNTY OR COUNTRY
	50	2860	

LAND

11. USAGE CODE (A)	CLASSIFICATION (B)	METHOD(S) OF ACQUISITION (CODE) 12	DATE(S) ACQUIRED 13	AREA (Acres to nearest tenth) URBAN 14	RURAL 15	COST 16
20	Institutional	1	1907		.3	60. (E)
	TOTAL LAND				.3	$ 60. E

BUILDINGS

17. USAGE CODE (A)	CLASSIFICATION (B)	NUMBER OF BUILDINGS 18	DATE(S) ACQUIRED 19	GROSS FLOOR AREA (Outer dimensions) TOTAL (Sq. Ft.) 20	PERCENT OCCUPIED 21	COST 22
10	OFFICE					
21	HOSPITAL					
22	PRISON					
23	SCHOOL					
29	OTHER INSTITUTIONAL USES	1	1926 (E)	1,740	100	8,000. (E)
30	HOUSING					
40	STORAGE					
50	INDUSTRIAL					
60	SERVICE					
80	ALL OTHER (Specify in Remarks)					
99	TRUST BUILDINGS			XXXXXXXXXXXX	XXXXX	XXXXXXXX
	TOTAL BUILDINGS	1		1,740		$ 8,000. E

OTHER STRUCTURES AND FACILITIES

23. USAGE CODE (A)	CLASSIFICATION (B)	COST 24	23. USAGE (Cont'd) CODE (A)	CLASSIFICATION (B)	COST (Cont'd) 24
13	HARBOR AND PORT FACILITIES		72	COMMUNICATION SYSTEMS	
15	POWER DEVELOPMENT AND DISTRIBUTION		76	ROADS AND BRIDGES	
16	RECLAMATION AND IRRIGATION		77	RAILROADS	
18	FLOOD CONTROL AND NAVIGATION		78	MONUMENTS AND MEMORIALS	
40	STORAGE (OTHER THAN BUILDINGS)		79	MISC. MILITARY FUNCTIONS	
50	INDUSTRIAL		80	ALL OTHER*	
71	UTILITY SYSTEMS	1,000		* (Specify in Remarks)	

TOTAL COST OTHER STRUCTURES AND FACILITIES ..... $ 1,000.

25. TOTAL COST, LAND, BUILDINGS, AND OTHER STRUCTURES AND FACILITIES ..... $ 9,060. E

26. REMARKS (Use reverse if more space is required)

Report for the Committee on Government Operations - Public Domain.

Property acquired from the Bureau of Indian Affairs under Public Law 568 - 83rd Congress.

27. TYPE OF TRANSACTION (Check one only): ☐ 1. NEW ACQUISITION ☐ 2. OMISSION ☐ 3. TRANSFER IN ☐ 4. DISPOSAL ☐ 5. TRANSFER OUT ☐ 6. REVISION

28. PREPARED BY (Type name and title): Norman H. Keith, Chief, Real Property Services Section

29. SIGNATURE: N. H. Keith

30. DATE: 9-17-59

GSA WASH DC 58-15317

GSA FORM 1166 MAY 1958

GENERAL SERVICES ADMINISTRATION

ANNUAL REPORT OF REAL PROPERTY OWNED BY U. S. GOVERNMENT

(For Instructions see GSA Circular No. 80)

FORM APPROVED BUDGET BUREAU NO. 23-2104.3

1. REPORT AS OF: June 30, 1959

2. AGENCY CONTROL NO.: 7513 - 115

3. GSA CONTROL NO.: 7513 - 11527

4. NAME OF INSTALLATION (Abbreviate when necessary so as not to exceed 30 letters and spaces): Indian School Infirmary

5. REPORTING AGENCY: Dept. of Health, Education, & Welfare

6. BUREAU OR OTHER MAJOR ORGANIZATION: Public Health Service - BMS

LOCATION

7. STATE OR COUNTRY: Oklahoma

8. CITY OR TOWN: Chilocco

9. COUNTY: Kay

10. STREET ADDRESS, RFD, ROUTE NO. OR OTHER LOCAL DESIGNATION:

GEOGRAPHICAL CODE	STATE OR CONTINENT	CITY	COUNTY OR COUNTRY
	35	0965	071

LAND

11. USAGE CODE (A)	USAGE CLASSIFICATION (B)	METHOD(S) OF ACQUISITION (CODE) 12	DATE(S) ACQUIRED 13	AREA (Acres to nearest tenth) URBAN 14	AREA RURAL 15	COST 16
20	Institutional	1	1884		.4	80. (E)
	TOTAL LAND				.4	$ 80.

BUILDINGS

17. USAGE CODE (A)	USAGE CLASSIFICATION (B)	NUMBER OF BUILDINGS 18	DATE(S) ACQUIRED 19	GROSS FLOOR AREA (Outer dimensions) TOTAL (Sq. Ft.) 20	PERCENT OCCUPIED 21	COST (In thousands of dollars-omit 000) 22
10	OFFICE					
21	HOSPITAL					
22	PRISON					
23	SCHOOL					
29	OTHER INSTITUTIONAL USES	1	1883-1935	14,514	100	24,000.
30	HOUSING					
40	STORAGE					
50	INDUSTRIAL					
60	SERVICE					
80	ALL OTHER (Specify in Remarks)					
99	TRUST BUILDINGS			XXXXXXXXXXXX	XXXXXX	XXXXXXXX
	TOTAL BUILDINGS	1		14,514		$ 24,000.

OTHER STRUCTURES AND FACILITIES

23. USAGE CODE (A)	USAGE CLASSIFICATION (B)	COST (In thousands of dollars-omit 000) 24	23. USAGE (Cont'd) CODE (A)	USAGE CLASSIFICATION (B)	COST (Cont'd) (In thousands of dollars-omit 000) 24
13	HARBOR AND PORT FACILITIES		72	COMMUNICATION SYSTEMS	
15	POWER DEVELOPMENT AND DISTRIBUTION		76	ROADS AND BRIDGES	
16	RECLAMATION AND IRRIGATION		77	RAILROADS	
18	FLOOD CONTROL AND NAVIGATION		78	MONUMENTS AND MEMORIALS	
40	STORAGE (OTHER THAN BUILDINGS)		79	MISC. MILITARY FUNCTIONS	
50	INDUSTRIAL		80	ALL OTHER*	
71	UTILITY SYSTEMS			* (Specify in Remarks)	
	TOTAL COST OTHER STRUCTURES AND FACILITIES				$ 0

25. TOTAL COST, LAND, BUILDINGS, AND OTHER STRUCTURES AND FACILITIES: $ 24,080. (E)

26. REMARKS (Use reverse if more space is required)

Report for the Committee on Government Operations - Public Domain.

Acquired from the Bureau of Indian Affairs under P. L. 568 - 83rd Congress.

27. TYPE OF TRANSACTION (Check one only): [ ] 1. NEW ACQUISITION [ ] 2. OMISSION [ ] 3. TRANSFER IN [ ] 4. DISPOSAL [ ] 5. TRANSFER OUT [ ] 6. REVISION

28. PREPARED BY (Type name and title): Norman H. Keith, Chief, Real Property Services Section

29. SIGNATURE: N. H. Keith

30. DATE: 9-17-59

GSA WASH DC 59-15317

GSA FORM 1166 MAY 1959

GENERAL SERVICES ADMINISTRATION
ANNUAL REPORT OF REAL PROPERTY OWNED BY U. S. GOVERNMENT
(For Instructions see GSA Circular No. 80)

FORM APPROVED BUDGET BUREAU NO. 29-R106.3

REPORT AS OF: June 30, 1959

1. AGENCY CONTROL NO.: 7513 - 115

2. GSA CONTROL NO.: 7513 - 11532

4. NAME OF INSTALLATION (Abbreviate when necessary so as not to exceed 23 letters and spaces): Indian School Infirmary

5. REPORTING AGENCY: Dept. of Health, Education and Welfare

6. BUREAU OR OTHER MAJOR ORGANIZATION: Public Health Service - BMS

LOCATION

7. STATE OR COUNTRY: Oklahoma

8. CITY OR TOWN: Hartshorne

9. COUNTY: Cherokee

10. STREET ADDRESS, RFD, ROUTE NO. OR OTHER LOCAL DESIGNATION:

GEOGRAPHICAL CODE	STATE OR CONTINENT	CITY	COUNTY OR COUNTRY
	35	2090	121

LAND

11. USAGE CODE (A)	USAGE CLASSIFICATION (B)	METHOD(S) OF ACQUISITION (CODE) 12	DATE(S) ACQUIRED 13	AREA (Acres to nearest tenth) URBAN 14	AREA (Acres to nearest tenth) RURAL 15	COST 16
20	Institutional	1	1945		.2	16. (E)
	TOTAL LAND				.2	$ 16. (E)

BUILDINGS

17. USAGE CODE (A)	USAGE CLASSIFICATION (B)	NUMBER OF BUILDINGS 18	DATE(S) ACQUIRED 19	GROSS FLOOR AREA (Outer dimensions) TOTAL (Sq. Ft.) 20	GROSS FLOOR AREA (Outer dimensions) PERCENT OCCUPIED 21	COST (In thousands of dollars-omit 000) 22
10	OFFICE					
21	HOSPITAL					
22	PRISON					
23	SCHOOL					
29	OTHER INSTITUTIONAL USES	1	1945	2,105	100	12,000.
30	HOUSING					
40	STORAGE					
50	INDUSTRIAL					
80	SERVICE					
80	ALL OTHER (Specify in Remarks)					
99	TRUST BUILDINGS			XXXXXXXXXXXX	XXXXXXXX	XXXXXXXX
	TOTAL BUILDINGS	1		2,105		$ 12,000.

OTHER STRUCTURES AND FACILITIES

23. USAGE CODE (A)	USAGE CLASSIFICATION (B)	COST (In thousands of dollars-omit 000) 24	23. USAGE (Cont'd) CODE (A)	USAGE CLASSIFICATION (B)	COST (Cont'd) (In thousands of dollars-omit 000) 24
13	HARBOR AND PORT FACILITIES		72	COMMUNICATION SYSTEMS	
15	POWER DEVELOPMENT AND DISTRIBUTION		76	ROADS AND BRIDGES	
16	RECLAMATION AND IRRIGATION		77	RAILROADS	
18	FLOOD CONTROL AND NAVIGATION		78	MONUMENTS AND MEMORIALS	
40	STORAGE (OTHER THAN BUILDINGS)		79	MISC. MILITARY FUNCTIONS	
50	INDUSTRIAL		80	ALL OTHER*	
71	UTILITY SYSTEMS			* (Specify in Remarks)	
	TOTAL COST OTHER STRUCTURES AND FACILITIES				$ 0

25. TOTAL COST, LAND, BUILDINGS, AND OTHER STRUCTURES AND FACILITIES: $ 12,016. (E)

26. REMARKS (Use reverse if more space is required)

Report for the Committee on Government Operations - Public Domain.

Acquired from the Bureau of Indian Affairs under P. L. 568 - 83rd Congress.

27. TYPE OF TRANSACTION (Check one only): ☐ 1. NEW ACQUISITION ☐ 2. OMISSION ☐ 3. TRANSFER IN ☐ 4. DISPOSAL ☐ 5. TRANSFER OUT ☐ 6. REVISION

28. PREPARED BY (Type name and title): Norman H. Keith, Chief, Real Property Services Section

29. SIGNATURE: N. H. Keith

30. DATE: 9-17-59

GSA RASH DC 58-15317

GSA FORM 1166 MAY 1959

GENERAL SERVICES ADMINISTRATION
ANNUAL REPORT OF REAL PROPERTY OWNED BY U. S. GOVERNMENT
(For Instructions see GSA Circular No. 80)

FORM APPROVED BUDGET BUREAU NO. 39-R104.3

1. REPORT AS OF: June 30, 19 59

2. AGENCY CONTROL NO.: 7513 - 115

3. GSA CONTROL NO.: 7513 - 11534

4. NAME OF INSTALLATION (Abbreviate when necessary so as not to exceed 32 letters and spaces): PHS Indian Health Hosp.

5. REPORTING AGENCY: Dept. of Health, Education, & Welfare

6. BUREAU OR OTHER MAJOR ORGANIZATION: Public Health Service - BMS

LOCATION

7. STATE OR COUNTRY: Oklahoma

8. CITY OR TOWN: Pawnee

9. COUNTY: Pawnee -

10. STREET ADDRESS, RFD, ROUTE NO., OR OTHER LOCAL DESIGNATION:

GEOGRAPHICAL CODE	STATE OR CONTINENT	CITY	COUNTY OR COUNTRY
	35	3690	117

LAND

11. USAGE CODE (A)	CLASSIFICATION (B)	METHOD(S) OF ACQUISITION (CODE) 12	DATE(S) ACQUIRED 13	AREA (Acres to nearest tenth) URBAN 14	RURAL 15	COST 16
20	Institutional	1	1876	5.5		1,375. (E)
	TOTAL LAND			5.5		$1,375.(E)

BUILDINGS

17. USAGE CODE (A)	CLASSIFICATION (B)	NUMBER OF BUILDINGS 18	DATE(S) ACQUIRED 19	GROSS FLOOR AREA (Outer dimensions) TOTAL (Sq. Ft.) 20	PERCENT OCCUPIED 21	COST 22
10	OFFICE					
21	HOSPITAL	1	1900	15,000	100	85,000.
22	PRISON					
23	SCHOOL					
29	OTHER INSTITUTIONAL USES					
30	HOUSING	1	1931	1,830	100	13,000.
40	STORAGE					
50	INDUSTRIAL					
60	SERVICE					
80	ALL OTHER (Specify in Remarks)					
99	TRUST BUILDINGS			XXXXXXXXXXXX	XXXXX	XXXXXXXX
	TOTAL BUILDINGS	2		16,830		$98,000.

OTHER STRUCTURES AND FACILITIES

23. USAGE CODE (A)	CLASSIFICATION (B)	COST 24	23. USAGE (Cont'd) CODE (A)	CLASSIFICATION (B)	COST (Cont'd) 24
13	HARBOR AND PORT FACILITIES		72	COMMUNICATION SYSTEMS	
15	POWER DEVELOPMENT AND DISTRIBUTION		76	ROADS AND BRIDGES	1,000.
16	RECLAMATION AND IRRIGATION		77	RAILROADS	
18	FLOOD CONTROL AND NAVIGATION		78	MONUMENTS AND MEMORIALS	
40	STORAGE (OTHER THAN BUILDINGS)		79	MISC. MILITARY FUNCTIONS	
50	INDUSTRIAL		80	ALL OTHER*	
71	UTILITY SYSTEMS		* (Specify in Remarks)		
	TOTAL COST OTHER STRUCTURES AND FACILITIES				$1,000.

25. TOTAL COST, LAND, BUILDINGS, AND OTHER STRUCTURES AND FACILITIES: $100,375. (E)

26. REMARKS (Use reverse if more space is required)

Report for the Committee on Government Operations - Public Domain.

Acquired from the Bureau of Indian Affairs under P. L. 568 - 83rd Congress.

27. TYPE OF TRANSACTION (Check one only): ☐ 1. NEW ACQUISITION ☐ 2. OMISSION ☐ 3. TRANSFER IN ☐ 4. DISPOSAL ☐ 5. TRANSFER OUT ☐ 6. REVISION

28. PREPARED BY (Type name and title): Norman H. Keith, Chief, Real Property Services Section

29. SIGNATURE: N. H. Keith

30. DATE: 9-17-59

GSA WASH DC 58-15317

GSA FORM 1188 MAY 1958

U.S. DEPARTMENT OF JUSTICE,
BUREAU OF PRISONS,
Washington, August 18, 1959.

Re real property inventory, Federal Prison Service.

Hon. WILLIAM L. DAWSON,
Chairman, Committee on Government Operations,
House of Representatives, Washington, D.C.

DEAR CONGRESSMAN: In your memorandum of February 16, 1959, you requested certain information regarding the three parcels of public domain lands under the jurisdiction of the Bureau of Prisons. The following data is submitted in accordance with our inventory of June 30, 1959:

U.S. Penitentiary, Alcatraz, Calif.—The acreage was changed during the past year from 12.7 to 22.5 acres. This change was concurred in by the U.S. Army Engineers and Coast and Geodetic Survey Service. The land value was changed to $178,000 based on 1934 records at time of transfer to us from the Army. The buildings are presently valued at $1,803,000 with other structures and facilities included at $403,000, making a total book value of $2,384,000.

Federal Reformatory, El Reno, Okla.—The 1,000 acres of public domain land is valued at $66,000 as reported last year. There were no buildings on the land when acquired. Buildings are presently valued at $1,941,000 and other structures and facilities at $201,000, making a total of $2,208,000.

U.S. Penitentiary, Leavenworth, Kans.—The 1,500 acres of public domain land is valued at $190,000. There is an increase of 235 acres over our 1958 report. These additional acres were reclaimed from the river bottom and should have been reported in past years. The present book value of the buildings is $5,111,000 and $442,000 for the other structures and facilities, making a total of $5,743,000.

The above values for public domain land are included in the 1959 General Services Administration report. Increases in totals for the Alcatraz and Leavenworth institutions were due to completion of major alteration projects. Decrease in the El Reno facilities is due to the disposal of the water filtration plant to the city of El Reno.

We trust the above information will assist your committee. Please advise if additional information is required.

Sincerely,

JAMES V. BENNETT, *Director.*

BUREAU OF PRISONS, DEPARTMENT OF JUSTICE

Recapitulation, public domain properties, as of June 30, 1959

Location and description	Acreage	Value of acreage	Value of buildings and facilities	Total
U.S. Penitentiary, Alcatraz, Calif	22.5	$178,000	$2,206,000	$2,384,000
Federal Reformatory, El Reno, Okla	1,000.0	66,000	2,142,000	2,208,000
U.S. Penitentiary, Leavenworth, Kans	1,500.0	190,000	5,553,000	5,743,000
Total	2,522.5	434,000	9,901,000	10,335,000

POST OFFICE DEPARTMENT,
ASSISTANT POSTMASTER GENERAL,
BUREAU OF FACILITIES,
Washington, D.C., September 18, 1959.

Hon. WILLIAM L. DAWSON,
Chairman, Committee on Government Operations,
House of Representatives, Washington, D.C.

DEAR MR. CHAIRMAN: Referring to your letter dated February 13, 1959, addressed to the Postmaster General, I am pleased to submit the following information relative to public domain properties in Alaska under the control of the Post Office Department as of June 30, 1959:

Location	Acres	Description	Land	Building	Total
Anchorage	2.0	Land and building	$687,000	$2,415,000	$3,102,000
Ketchikan	1.7	do	189,875	1,208,000	1,397,875
Sitka	.7	do	51,300	572,000	623,300
Wrangell	2.5	do	150,000	393,000	543,000
Total	6.9		1,078,175	4,588,000	5,666,175

The above is the estimated present-day valuation of the land and buildings.

The usage of all of these properties is to house the post office, courts, and other Federal offices.

If any additional information is desired, I will be very pleased to cooperate.

Sincerely yours,

ROLLIN D. BARNARD,
Assistant Postmaster General.

U.S. COAST GUARD,
Washington, D.C., October 30, 1959.

Hon. WILLIAM L. DAWSON,
Chairman, Committee on Government Operations,
House of Representatives, Washington, D.C.

MY DEAR MR. DAWSON: Your letter of February 13, 1959, set forth the need of your committee for certain data on public domain property under the control of the Coast Guard.

As promised in my letter of February 27, 1959, these data have been completed and the report is forwarded as enclosure (1). All costs are reported in thousands of dollars.

The report is submitted in the same format as last year and the usage codes are those assigned by the General Services Administration. A key to these codes is forwarded as enclosure (2).

Estimated present-day evaluations of land, buildings, and other structures and facilities were determined in accordance with the following procedures:

Land.—Evaluated on costs of adjoining properties and estimated fair market value.

Building.—Evaluated on estimated replacement cost less depreciation. Estimated replacement cost was determined by applying to the original acquisition cost the ratio of the Engineering News Record building cost index (or ENR construction cost index) for June 1959 divided by the corresponding index applicable at the time of construction.

Other structures and facilities.—The values were determined by the same method used for buildings.

Sincerely yours,

J. A. HIRSHFIELD,
Rear Admiral, U.S. Coast Guard,
Acting Commandant.

U.S. TREASURY DEPARTMENT

U.S. COAST GUARD

Present-day value of Coast Guard holdings of public domain real property as of June 30, 1959

PART I

State	State code	Number of installations	Present-day value (in thousands of dollars)				Total acreage
			Land	Buildings	Structures	Total	
Alabama	01	2	2	63	19	84	147.9
California	04	30	841	655	1,002	2,498	1,497.6
Florida	09	17	1,772	310	2,009	4,091	1,270.9
Louisiana	17	6	170	208	80	458	2,114.8
Michigan	21	32	252	779	844	1,875	1,714.5
Minnesota	22	1	1			1	10.0
Mississippi	23	1	1			1	92.0
Ohio	34	1	1	1		2	3.0
Oregon	36	10	121	373	187	681	298.5
Washington	46	52	547	1,376	1,742	3,665	3,185.8
Wisconsin	48	10	151	464	280	895	1,187.6
Alaska	50	256	298	8,780	1,131	10,209	61,970.4
Total		418	4,157	13,009	7,294	24,460	73,493.0

REAL AND PERSONAL PROPERTY INVENTORY REPORT
PART I - Continued
Key to Codes in Property, Usage, and How Acquired Columns

KEY TO CODES

PROP. CODE	USAGE CODE	DESCRIPTION
1		LAND
	01	AGRICULTURAL
	04	GRAZING
	07	FOREST AND WILDLIFE
	08	PARKS AND HISTORIC SITES
	10	OFFICE BUILDING LOCATIONS
	11	MILITARY - Except Airfields
	12	AIRFIELDS
	13	HARBOR AND PORT TERMINALS
	15	POWER DEVELOPMENT AND DISTRIBUTION
	16	RECLAMATION AND IRRIGATION
	18	FLOOD CONTROL AND NAVIGATION
	19	VACANT
	20	INSTITUTIONAL
	30	HOUSING
	40	STORAGE
	50	INDUSTRIAL
	80	OTHER LAND
	99	TRUST LAND
2		BUILDINGS
	10	OFFICE
	21	HOSPITALS
	22	PRISONS
	23	SCHOOLS
	29	OTHER INSTITUTIONAL USES
	30	HOUSING
	40	STORAGE
	50	INDUSTRIAL
	60	SERVICE
	80	ALL OTHER
	99	TRUST BUILDINGS

PROP. CODE	USAGE CODE	DESCRIPTION
3		OTHER STRUCTURES AND FACILITIES
	13	HARBOR AND PORT FACILITIES
	15	POWER DEVELOPMENT AND DISTRIBUTION
	16	RECLAMATION AND IRRIGATION
	18	FLOOD CONTROL AND NAVIGATION
	40	STORAGE-Other than Buildings
	50	INDUSTRIAL
	71	UTILITY SYSTEMS
	72	COMMUNICATION SYSTEMS
	76	ROADS AND BRIDGES
	77	RAILROADS
	78	MONUMENTS AND MEMORIALS
	79	MISCELLANEOUS MILITARY FACILITIES
	80	ALL OTHER

EXPLANATION:

Property Codes 1, 2, and 3 indicate whether an installation consists of land, buildings, and structures and facilities, respectively, or combinations thereof.

Usage Codes describe the predominant usage under each of these categories.

How Acquired Code applies to land only and indicates manner of acquisition.

EXAMPLE:

Entries 1 in the Property Code Column, 10 in the Usage Code Column, and 1 in the How Acquired Column would indicate that an installation includes land, used predominantly for locating office buildings thereon, and was acquired as public domain. This same installation might have other entries, such as 2 in the Property Code Column and 10 in the Usage Code Column which would indicate an office building.

HOW ACQUIRED CODE	DESCRIPTION
1	PUBLIC DOMAIN (Applicable only within the United States and in Alaska)
2	PURCHASE, DONATION, EXCHANGE, ETC.
3	LIFE INTEREST (Applicable only in Canal Zone and foreign countries)

***Present-day value of Coast Guard holdings of public domain real property as of June 30, 1959*—Continued**

PART II

State code	Name of property	Property code	Usage code	Number of buildings	Acreage		Present-day value (thousands of dollars)
					Urban	Rural	
01	Mobile Point Range Rear Light Station	1	18			23.9	1
01	do	2	30	2			46
01	do	2	40	2			
01	do	2	80	1			17
01	do	3	18				5
01	do	3	71				1
01	do	3	76				3
01	do	3	80				1
	Subtotal						74
01	Sand Island Light	1	18			124.0	1
01	do	2	30	1			
01	do	2	40	1			
01	do	3	18				9
	Subtotal						10
	Total			7		147.9	84
04	Anacapa Island Light Station	1	18			161.8	17
04	do	2	30	4			66
04	do	2	40	3			28
04	do	2	50	1			14
04	do	2	60	1			13
04	do	3	13				29
04	do	3	18				57
04	do	3	71				12
04	do	3	76				9
04	do	3	80				89
	Subtotal						334
04	Point Arguello Island Reservation	1	19			.4	
04	Point Dume Coast Guard Reservation	1	19			370.0	417
04	Point Sal Coast Guard Reservation	1	19			77.8	28
04	Point Vicente Coast Guard Reservation	1	18			.1	
04	Santa Barbara Island Reservation	1	18			57.0	3
04	do	3	18				5
	Subtotal						8
04	Santa Cruz Gull Island Coast Guard	1	19			100.0	5
04	Anita Rock Light Station	1	19				
04	Bodega Rock Coast Guard	1	19			20.0	
04	Cape Mendocino Light Station	1	18			151.5	15
04	do	2	30	2			
04	do	2	40	3			
04	do	2	60	2			
04	do	3	13				
04	do	3	40				
04	do	3	72				
	Subtotal						15
04	Crescent City Light Station	1	18			2.0	5
04	do	2	30	1			
04	do	2	40	1			
04	do	2	60	1			
04	do	3	71				
	Subtotal						5
04	East Brother Light Station	1	18			.7	2
04	do	2	30	1			
04	do	2	40	1			
04	do	2	60	3			
04	do	3	13				8
04	do	3	71				
04	do	3	80				
	Subtotal						10

***Present-day value of Coast Guard holdings of public domain real property as of June 30, 1959*—Continued**

PART II—Continued

State code	Name of property	Property code	Usage code	Number of buildings	Acreage		Present-day value (thousands of dollars)
					Urban	Rural	
04	Farallon Island Light Station	1	18			120.0	60
04	do	2	30	5			2
04	do	2	40	5			
04	do	2	60	7			29
04	do	2	80	8			
04	do	3	13				1
04	do	3	40				2
04	do	3	72				4
04	do	3	77				
	Subtotal						98
04	Humboldt Bay Lifeboat Station	1	18			196.6	197
04	do	2	10	1			64
04	do	2	30	4			250
04	do	2	40	17			102
04	do	2	60	5			61
04	do	2	80	3			14
04	do	3	13				575
04	do	3	71				142
04	do	3	72				3
04	do	3	76				6
	Subtotal						1414
04	Island near Mendocino Bay	1	19			8.0	2
04	Mile Rock Light Station	1	18		.2		
04	do	2	60	1			
04	Morro Rock Coast Guard	1	19				
04	Piedras Blancas Light Station	1	18			20.0	12
04	do	2	30	2			
04	do	2	40	7			1
04	do	2	60	4			2
04	do	3	71				8
04	do	3	72				
04	do	3	76				
	Subtotal						23
04	Point Arena Light Station	1	18			21.2	16
04	do	2	30	3			
04	do	2	40	5			
04	do	2	60	3			
04	do	3	71				10
04	do	3	72				4
04	do	3	80				
	Subtotal						30
04	Point Delgada, U.S. Coast Guard	1	18			15.0	2
04	Point Sur Light Station	1	18			36.5	6
04	do	2	30	3			2
04	do	2	40	5			
04	do	2	60	4			7
04	do	3	71				7
04	do	3	72				11
04	do	3	76				10
04	do	3	80				1
	Subtotal						44
04	Punta Gorda Light Station	1	18			43.4	1
04	do	2	30	3			
04	do	2	40	5			
04	do	2	60	3			
04	do	3	71				
04	do	3	76				
	Subtotal						1
04	Red Rock Fog Signal	1	18			.2	
04	do	3	18				2
	Subtotal						2

***Present-day value of Coast Guard holdings of public domain real property as of June 30, 1959*—Continued**

PART II—Continued

State code	Name of property	Property code	Usage code	Number of buildings	Acreage		Present-day value (thousands of dollars)
					Urban	Rural	
04	St. George Reef Light Station	1	18			.2	
04	do	2	30	1			
04	do	3	71				4
	Subtotal						4
04	St. George Reef Light Station	1	18			13.0	7
04	San Pedro Rock Light Station	1	19			3.5	2
04	The Sisters Islands	1	19			.7	
04	Trinidad Head Light Station	1	18			42.6	43
04	do	2	30	1			
04	do	2	60	2			
04	do	3	71				3
04	do	3	72				
04	do	3	76				
	Subtotal						46
04	Whalers Island Coast Guard	1	19			.7	
	Total			131	.2	1,497.4	2,498
09	Anclote Key Light	1	18		.2		
09	do	3	80				79
	Subtotal						79
09	Boca Grande Range Light	1	18			69.0	280
09	do	3	18				33
	Subtotal						313
09	Cape Canaveral Light Station	1	18			80.0	231
09	do	2	30	3			3
09	do	2	40	2			
09	do	2	60	1			
09	do	3	18				495
09	do	3	71				
09	do	3	80				
	Subtotal						729
09	Dry Tortugas Light Station	1	18			42.0	20
09	do	2	30	2			21
09	do	2	40	1			1
09	do	2	60	4			5
09	do	3	13				9
09	do	3	18				368
09	do	3	71				5
09	do	3	72				
09	do	3	80				
	Subtotal						429
09	Egmont Key Light Station	1	18			387.5	190
09	do	2	30	2			33
09	do	2	40	2			1
09	do	2	60	1			1
09	do	3	13				36
09	do	3	18				76
09	do	3	40				
09	do	3	71				2
09	do	3	80				6
	Subtotal						345
09	Garden Key Light Station	1	18			2.0	1
09	Gasparilla Island Light Attendant Station	1	18			15.0	45
09	do	2	30	2			27
09	do	2	60	1			
09	do	3	13				2
09	do	3	40				
	Subtotal						74

***Present-day value of Coast Guard holdings of public domain real property as of June 30, 1959*—Continued**

PART II—Continued

State code	Name of property	Property code	Usage code	Number of buildings	Acreage		Present-day value (thousands of dollars)
					Urban	Rural	
09	Jupiter Inlet Light Station	1	18			122.0	200
09	do	2	10	1			3
09	do	2	21	1			
09	do	2	30	5			8
09	do	2	40	3			
09	do	2	60	2			
09	do	2	80	3			2
09	do	3	13				1
09	do	3	18				199
09	do	3	71				1
09	do	3	76				2
09	do	3	80				
	Subtotal						416
09	Coast Guard Base, Key West	1	18		4.6		200
09	do	2	10	1			8
09	do	2	40	1			8
09	do	2	60	3			42
09	do	3	13				386
09	do	3	71				1
	Subtotal						645
09	Ponce de Leon Lifeboat Station	1	18			84.4	500
09	do	2	30	1			42
09	do	2	40	2			51
09	do	2	60	1			16
09	do	3	18				1
09	do	3	40				4
09	do	3	71				3
09	do	3	80				2
	Subtotal						619
09	St. Augustine Light Station	1	18		2.2		9
09	St. Marks Light Station	1	18			86.0	10
09	do	2	30	2			15
09	do	2	40	1			
09	do	2	60	1			
09	do	3	18				66
09	do	3	71				
09	do	3	80				
	Subtotal						91
09	Sand Key Light Station	1	18			1.0	
09	do	2	60	1			1
09	do	3	13				
09	do	3	18				72
09	do	3	80				
	Subtotal						73
09	Sanibel Light Station	1	18			53.0	50
09	do	2	30	3			1
09	do	2	60	3			
09	do	3	13				
09	do	3	18				64
09	do	3	71				
09	do	3	80				
	Subtotal						115
09	Cape San Blas Light Station	1	18			248.0	12
09	do	2	30	2			15
09	do	2	40	3			4
09	do	2	50	2			2
09	do	3	18				59
09	do	3	71				15
09	do	3	80				10
	Subtotal						117

***Present-day value of Coast Guard holdings of public domain real property as of June 30, 1959*—Continued**

PART II—Continued

State code	Name of property	Property code	Usage code	Number of buildings	Acreage		Present-day value (thousands of dollars)
					Urban	Rural	
09	Pensacola Light Station	1	18		43.5		22
09	do	2	30	1			
09	do	2	60	2			
09	do	3	18				
09	do	3	71				10
09	do	3	76				1
	Subtotal						33
09	St. Joseph Point Light	1	18			30.5	2
09	do	2	30	1			
09	do	2	40	3			
09	do	2	80	2			
09	do	3	40				1
09	do	3	71				
	Subtotal						3
	Total			72	50.5	1,220.4	4,091
17	Barataria Bay Light	1	18			1.2	1
17	do	2	40	1			
17	do	3	13				3
	Subtotal						4
17	Calcasieu Radio Beacon	1	18		162.5		49
17	do	2	30	2			135
17	do	2	40	2			27
17	do	3	13				2
17	do	3	71				
	Subtotal						213
17	Chandeleur Light	1	18			1,920.0	96
17	do	2	30	1			1
17	do	2	80	1			2
17	do	3	13				6
17	do	3	18				6
	Subtotal						111
17	Pass Manchac Light	1	18			2.2	
17	do	3	18				
17	South Pass Light Station	1	18			28.2	23
17	do	2	30	4			21
17	do	2	40	1			22
17	do	2	80	1			
17	do	3	13				48
17	do	3	18				14
	Subtotal						128
17	Fort Jackson Light	1	18			.7	1
17	do	3	18				1
	Subtotal						2
	Total			19	162.5	1,952.3	458
21	Agate Harbor	1	18			11.5	2
21	Big Sable Light Station	1	18			57.5	16
21	do	2	30	1			40
21	do	2	40	3			8
21	do	2	80	1			4
21	do	3	13				41
21	do	3	18				48
21	do	3	71				3
	Subtotal						160

***Present-day value of Coast Guard holdings of public domain real property as of June 30, 1959*—Continued**

PART II—Continued

State code	Name of property	Property code	Usage code	Number of buildings	Acreage		Present-day value (thousands of dollars)
					Urban	Rural	
21	Bois Blanc Light	1	18			.5	1
21	do	3	18				3
	Subtotal						4
21	Charity Island Light Station Reservation	1	18			1.0	
21	do	2	30	1			4
21	do	3	18				
	Subtotal						4
21	Copper Harbor Light Station	1	18			1.1	1
21	do	3	18				8
	Subtotal						9
21	Eagle Harbor Light Station	1	18			2.8	4
21	do	2	30	3			62
21	do	2	40	1			4
21	do	2	60	2			10
21	do	3	18				4
21	do	3	80				5
	Subtotal						89
21	Grand Island Harbor Range Lights	1	18		1.0	110.2	19
21	do	3	18				3
	Subtotal						22
21	Grand Island Reservation	1	18			9.5	3
21	Grand Traverse Light Station	1	18			14.0	13
21	do	2	30	1			52
21	do	2	40	2			1
21	do	2	80	5			13
21	do	3	13				1
21	do	3	71				1
21	do	3	80				2
	Subtotal						83
21	Grassy Island Lights	1	18		14.0		10
21	do	3	18				10
	Subtotal						20
21	Gull Rock Light	1	18			.5	
21	do	2	30	1			9
	Subtotal						9
21	Isle Royale Light	1	18			3.5	1
21	do	2	30	1			10
21	do	2	80	2			2
	Subtotal						13
21	Keweenaw Lower Entrance Light Station	1	18			.7	
21	do	2	30	2			17
21	do	2	40	4			4
21	do	2	60	1			
21	do	2	80	1			12
	Subtotal						33
21	Little Sable Light	1	18			39.4	6
21	do	3	18				61
	Subtotal						67

***Present-day value of Coast Guard holdings of public domain real property as of June 30, 1959*—Continued**

PART II—Continued

State code	Name of property	Property code	Usage code	Number of buildings	Acreage		Present-day value (thousands of dollars)
					Urban	Rural	
21	Mamajuda Light	1	18			.8	2
21	do	3	18				2
	Subtotal						4
21	Manitou Island Light Station	1	18		684.5		34
21	do	2	30	1			10
21	do	2	40	2			
21	do	2	80	1			
21	do	3	18				1
21	do	3	40				
21	do	3	71				3
21	do	3	72				3
	Subtotal						51
21	Ontonagon Light Station	1	18			27.3	6
21	do	2	30	1			30
21	do	2	40	1			4
21	do	2	80	1			
21	do	3	13				4
21	do	3	71				5
	Subtotal						49
21	Passage Island Light Station	1	18			7.3	1
21	do	2	30	1			15
21	do	2	40	2			5
21	do	2	60	2			3
21	do	2	80	1			5
21	do	3	13				6
21	do	3	72				3
21	do	3	80				4
	Subtotal						42
21	Pipe Island Twin Lights	1	18			2.0	
21	do	3	18				3
	Subtotal						3
21	Pointe Betsie Light Station	1	18			9.5	30
21	do	2	30	1			16
21	do	2	40	3			2
21	do	2	60	1			
21	do	2	80	2			8
21	do	3	80				66
	Subtotal						122
21	Poverty Light Station	1	18			172.0	15
21	do	2	30	2			9
21	do	2	40	1			
21	do	2	60	2			
21	do	3	13				3
21	do	3	18				17
	Subtotal						44
21	Presque Isle Light Reservation	1	18		1.0		
21	Presque Isle Light Station	1	18			95.2	26
21	do	2	30	2			61
21	do	2	40	1			1
21	do	2	60	1			2
21	do	2	80	2			1
21	do	3	13				2
21	do	3	71				2
	Subtotal						95
21	Rock of Ages Light Station	1	18			.2	
21	do	2	80	1			
21	do	3	13				294
	Subtotal						294

Present-day value of Coast Guard holdings of public domain real property as of June 30, 1959—Continued

PART II—Continued

State code	Name of property	Property code	Usage code	Number of buildings	Acreage		Present-day value (thousands of dollars)
					Urban	Rural	
21	Round Island Reservation Upper	1	18			10.0	2
21	do	2	30	1			
21	do	2	40	2			
21	do	3	18				
	Subtotal						2
21	Round Island Lighthouse	1	18			8.2	5
21	do	2	30	1			
21	do	2	40	3			
	Subtotal						5
21	St. Helena Light Station	1	18			2.3	
21	do	2	30	2			22
21	do	2	40	1			
21	do	2	60	2			22
	Subtotal						44
21	South Fox Island Light Station	1	18			105.5	20
21	do	2	30	2			5
21	do	2	60	2			
21	do	2	80	3			4
21	do	3	13				2
21	do	3	18				146
21	do	3	71				3
21	do	3	80				12
	Subtotal						192
21	Squaw Island Light	1	18			6.0	1
21	do	3	18				1
	Subtotal						2
21	Thunder Bay Island Light Station	1	18			160.6	5
21	do	2	30	3			74
21	do	2	40	9			4
21	do	2	60	2			
21	do	2	80	1			4
	Subtotal						87
21	Whitefish Point Light Station Reservation	1	18			110.0	12
21	do	2	30	3			43
21	do	2	40	4			54
21	do	2	60	2			40
21	do	2	80	1			83
21	do	3	18				63
21	do	3	40				2
21	do	3	71				3
21	do	3	72				2
21	do	3	80				2
	Subtotal						304
21	Crisp Point Lifeboat Station	1	18		44.9		17
	Total			108	745.4	969.1	1,875
22	Pigeon Point River	1	18			10.0	1
23	Ship Island Light	1	18			92.0	1
23	do	3	18				
	Subtotal						1
	Total					92.0	1

Present-day value of Coast Guard holdings of public domain real property as of June 30, 1959—Continued

PART II—Continued

State code	Name of property	Property code	Usage code	Number of buildings	Acreage		Present-day value (thousands of dollars)
					Urban	Rural	
34	West Sister Island Light	1	18			3.0	1
34	do	2	30	1			
34	do	2	40	2			
34	do	2	80	1			1
	Subtotal						2
	Total			4		3.0	2
36	Cape Blanco Islets	1	18				
36	Coquille River Light Station	1	18			51.3	
36	do	2	80	1			
36	Crooks Point Reservation	1	19			20.0	6
36	Cape Arago Light Station	1	18			15.9	8
36	do	2	30	1			70
36	do	2	40	3			8
36	do	2	60	5			40
36	do	3	13				4
36	do	3	71				2
36	do	3	76				18
36	do	3	80				16
	Subtotal						166
36	Tillamook Rock Light Station	1	18			1.0	
36	do	2	30	1			79
36	do	2	60	3			1
36	do	3	13				6
36	do	3	40				1
36	do	3	71				7
36	do	3	80				3
	Subtotal						97
36	Umpqua River Light and Lifeboat Station	1	18			88.8	2
36	do	2	30	2			43
36	do	2	40	1			
36	do	2	60	5			55
36	do	3	13				41
36	do	3	18				16
36	do	3	40				1
36	do	3	71				8
36	do	3	76				3
36	do	3	80				18
	Subtotal						187
36	Tillamook Bay Lifeboat Station	1	18		.6		
36	do	3	80				4
	Subtotal						4
36	Cape Meares Light Station	1	18			94.3	95
36	do	2	30	2			22
36	do	2	40	1			1
36	do	2	80	2			20
36	do	3	71				6
36	do	3	76				12
36	do	3	80				4
	Subtotal						160
36	Yaquina Head Light Station	1	18			24.8	10
36	do	2	30	2			15
36	do	2	50	2			3
36	do	2	80	3			16
36	do	3	71				12
36	do	3	72				2
36	do	3	80				3
	Subtotal						61

Present-day value of Coast Guard holdings of public domain real property as of June 30, 1959—Continued

PART II—Continued

State code	Name of property	Property code	Usage code	Number of buildings	Acreage		Present-day value (thousands of dollars)
					Urban	Rural	
36	Tillamook Bay Lifeboat Station	1	18		1.8		
	Total			34	2.4	296.1	681
46	Blakely Island Reservation	1	19			225.5	12
46	Cape Elizabeth Lighthouse Reservation	1	18			85.1	5
46	Clarks Island Lighthouse Reservation	1	18			55.1	6
46	Davis Point	1	18			60.0	11
46	Eliza Island Reservation	1	19			5.4	
46	Flattop Island Reservation	1	19			49.3	7
46	Freeman Island Reservation	1	19			2.0	
46	Huckleberry Island Lighthouse Reservation	1	19			11.7	12
46	James Island Light Reservation	1	19			113.7	28
46	Jones Island	1	19			9.0	2
46	Point Doughty Light Reservation	1	19			56.6	7
46	Point Grenville Light Reservation	1	19			3.5	
46	Reef Island Lighthouse Reservation	1	19				
46	Sisters Islets Reservation	1	19			4.0	
46	Sucia Island North-South	1	19			129.3	10
46	Talu Point Reservation	1	19			2.0	6
46	Tatugh Point	1	18			.5	1
46	Victim Island Lighthouse Reservation	1	18			5.0	2
46	Yellow Island Lighthouse Reservation	1	19			.1	
46	Belle Rock Light	1	18				
46	do	3	18				1
	Subtotal						1
46	Blakely Rock Light	1	18			1.1	
46	do	3	18				1
	Subtotal						1
46	Cattle Point Light	1	18			20.0	2
46	do	3	18				3
	Subtotal						5
46	Davidson Rock Light	1	18				
46	do	3	18				16
	Subtotal						16
46	Eagle Island Light	1	18			9.4	2
46	do	3	18				1
	Subtotal						3
46	Eliza Rock Light	1	18			1.0	
46	do	3	18				6
	Subtotal						6
46	Gig Harbor Light	1	18			.5	6
46	do	3	18				1
	Subtotal						7
46	Iceberg Point Light	1	18			74.7	26
46	do	3	18				2
	Subtotal						28
46	James Island Light Fog Signal	1	18			12.0	2
46	do	2	60	2			5
46	do	3	18				18
46	do	3	80				6
	Subtotal						31

***Present-day value of Coast Guard holdings of public domain real property as of June 30, 1959*—Continued**

PART II—Continued

State code	Name of property	Property code	Usage code	Number of buildings	Acreage: Urban	Acreage: Rural	Present-day value (thousands of dollars)
46	Kellett Bluff Light	1	18				
46	do	3	18			64.3	1
	Subtotal						1
46	Peapod Rocks Light	1	18				2
46	do	3	18			2.8	
	Subtotal						3
46	Pillar Rock Light 15	1	18				3
46	do	3	18			1.0	
	Subtotal						1
46	Point Roberts Light	1	18				1
46	do	3	18			23.0	51
	Subtotal						1
46	Puffin Island Shoal Light	1	18				52
46	do	3	18			5.0	
	Subtotal						1
46	Skipjack Island Light	1	18				1
46	do	3	18			12.8	2
	Subtotal						1
46	Viti Rocks Light	1	18				3
46	do	3	18			3.0	
	Subtotal						1
46	Cape Disappoint Light Lifeboat Station	1	18				1
46	do	2	30	2		11.2	5
46	do	2	60	2			32
46	do	2	80	7			17
46	do	3	18				41
46	do	3	71				8
46	do	3	76				19
46	do	3	80				9
	Subtotal						22
46	Cape Flattery Light Station	1	18				173
46	do	2	30	3		18.0	3
46	do	2	40	1			87
46	do	2	60	2			1
46	do	3	13				1
46	do	3	15				24
46	do	3	18				1
46	do	3	40				7
46	do	3	71				7
46	do	3	72				6
46	do	3	80				6
	Subtotal						140
46	Destruction Island Light Station	1	18				
46	do	2	30	1		33.4	3
46	do	2	40	2			37
46	do	2	60	6			1
46	do	3	13				11
46	do	3	18				3
46	do	3	71				59
46	do	3	80				5
	Subtotal						7
							126

***Present-day value of Coast Guard holdings of public domain real property as of June 30, 1959*—Continued**

PART II—Continued

State code	Name of property	Property code	Usage code	Number of buildings	Acreage		Present-day value (thousands of dollars)
					Urban	Rural	
46	Lime Kiln Light Station	1	18			39.1	8
46	do	2	30	2			28
46	do	2	60	1			1
46	do	2	80	5			20
46	do	3	71				11
46	do	3	80				1
	Subtotal						69
46	Neah Bay Lifeboat Station	1	18			18.8	10
46	do	2	30	2			22
46	do	2	40	1			1
46	do	2	60	1			2
46	do	2	80	3			15
46	do	3	13				29
46	do	3	18				48
46	do	3	76				20
46	do	3	71				37
46	do	3	80				42
	Subtotal						226
46	New Dungeness Light Station	1	18			190.6	20
46	do	2	30	2			25
46	do	2	40	1			
46	do	2	60	6			12
46	do	2	80	2			5
46	do	3	13				29
46	do	3	40				3
46	do	3	71				8
46	do	3	80				12
	Subtotal						114
46	North Head Light Station	1	18			528.7	106
46	do	2	30	2			32
46	do	2	60	7			3
46	do	2	80	1			36
46	do	3	71				39
46	do	3	76				1
46	do	3	80				1
	Subtotal						218
46	Patos Island Light Station	1	18			209.0	6
46	do	2	30	2			70
46	do	2	40	1			1
46	do	2	80	4			17
46	do	3	40				2
46	do	3	71				26
46	do	3	80				3
	Subtotal						125
46	Point No Point Light Station	1	18			18.0	14
46	Port Angeles Air Station	1	12			79.8	150
46	do	2	10	1			118
46	do	2	30	5			367
46	do	2	40	7			42
46	do	2	60	9			155
46	do	2	80	9			50
46	do	3	13				274
46	do	3	40				67
46	do	3	71				152
46	do	3	72				8
46	do	3	76				350
46	do	3	80				167
	Subtotal						1,900

***Present-day value of Coast Guard holdings of public domain real property as of June 30, 1959*—Continued**

PART II—Continued

State code	Name of property	Property code	Usage code	Number of buildings	Acreage		Present-day value (thousands of dollars)
					Urban	Rural	
46	Smith Island Light Station, Minor Island.	1	18			58.6	9
46	do	2	30	2			21
46	do	2	60	5			6
46	do	2	80	1			1
46	do	3	13				1
46	do	3	18				7
46	do	3	40				6
46	do	3	71				21
46	do	3	72				3
46	do	3	80				2
	Subtotal						77
46	Turn Point Light Station	1	18			69.3	2
46	do	2	30	1			32
46	do	2	40	4			2
46	do	2	60	1			2
46	do	2	80	7			7
46	do	3	15				
46	do	3	40				3
46	do	3	71				28
46	do	3	76				11
46	do	3	80				5
	Subtotal						92
46	Vancouver Depot	1	18		2.1		4
46	do	2	40	1			18
46	do	2	60	1			9
46	do	2	80	1			1
46	do	3	13				22
46	do	3	40				2
46	do	3	71				5
46	do	3	80				22
	Subtotal						83
46	Willapa Bay Light Lifeboat Station	1	18			829.6	
46	Neah Bay Lifeboat Station	1	18			29.0	5
46	do	2	80	2			2
46	do	3	18				13
	Subtotal						20
46	Neah Bay Lifeboat Station	1	18			.7	
46	do	3	18				8
	Subtotal						8
46	Rocky Island Lighthouse Reservation	1	18			2.0	1
	Total			128	2.1	3,183.7	3,665
48	Cana Island Light	1	18			8.7	3
48	do	2	30	1			68
48	do	2	40	5			1
	Subtotal						72
48	Eagle Bluff Light	1	18			1.0	2
48	do	2	30	1			10
48	do	2	40	1			1
48	do	2	80	1			
	Subtotal						13
48	La Pointe Light Station Reservation	1	18			152.0	15
48	do	2	30	1			16
48	do	2	60	1			2
48	do	2	80	1			4
48	do	3	13				12
48	do	3	18				21
48	do	3	40				2
48	do	3	71				2
48	do	3	80				2
	Subtotal						76

***Present-day value of Coast Guard holdings of public domain real property as of June 30, 1959*—Continued**

PART II—Continued

State code	Name of property	Property code	Usage code	Number of buildings	Acreage		Present-day value (thousands of dollars)
					Urban	Rural	
48	Michigan Island Light	1	18			0.2	
48	do	3	18				70
	Subtotal						70
48	Outer Island Light Station	1	18			278.9	54
48	do	2	30	1			50
48	do	2	60	1			3
48	do	2	80	1			12
48	do	3	13				19
48	do	3	71				7
	Subtotal						145
48	Pilot Island Light Station	1	18			3.7	12
48	do	2	30	2			35
48	do	2	40	2			4
48	do	2	80	1			11
48	do	3	13				2
48	do	3	40				2
48	do	3	80				3
	Subtotal						69
48	Plum Island Lifeboat Station	1	18			325.0	40
48	do	2	30	2			62
48	do	2	40	1			
48	do	2	60	1			160
48	do	2	80	1			8
48	do	3	13				105
48	do	3	18				17
48	do	3	40				9
48	do	3	71				1
48	do	3	72				1
48	do	3	80				1
	Subtotal						404
48	Pottawatomie Light	1	18			129.0	14
48	do	2	30	1			8
48	do	2	40	2			
48	do	2	60	2			
	Subtotal						22
48	Rasberry Island Light	1	18			288.1	10
48	do	2	30	1			8
48	do	2	40	1			
48	do	2	60	3			1
48	do	2	80	1			
48	do	3	13				1
	Subtotal						20
48	Sand Island Light Station	1	18			1.0	1
48	do	3	18				3
	Subtotal						4
	Total			36		1,187.6	895
50	Danger Point, Chatham Strait	1	18			4.6	
50	do	3	18				1
	Subtotal						1
50	Kakul Narrows, Peril Strait	1	18			2.0	
50	do	3	18				
50	Moorings, Juneau	1	13		.7		21
50	do	2	40	1			10
50	do	3	13				64
	Subtotal						95

***Present-day value of Coast Guard holdings of public domain real property as of June 30, 1959*—Continued**

PART II—Continued

State code	Name of property	Property code	Usage code	Number of buildings	Acreage		Present-day value (thousands of dollars)
					Urban	Rural	
50	Tree Point Light Station	1	18			1,207.1	2
50	do	2	30	3			25
50	do	2	40	4			69
50	do	2	60	1			2
50	do	2	80	1			304
50	do	3	13				3
50	do	3	80				15
	Subtotal						420
50	Mary Island Light Station	1	18			196.3	
50	do	2	30	2			17
50	do	2	40	3			5
50	do	2	60	1			2
50	do	2	80	1			255
50	do	3	13				1
50	do	3	80				7
	Subtotal						287
50	Guard Island Light Station	1	18			10.5	
50	do	2	30	2			20
50	do	2	40	2			5
50	do	2	60	3			171
50	do	3	13				1
50	do	3	80				9
	Subtotal						206
50	Lincoln Island Light Station	1	18			.5	
50	do	2	30	1			43
50	do	2	40	3			4
50	do	2	60	1			2
50	do	2	80	1			49
50	do	3	13				6
50	do	3	40				2
50	do	3	72				2
	Subtotal						108
50	Cape Decision Light Station	1	18			216.0	
50	do	2	30	2			7
50	do	2	60	1			7
50	do	2	80	1			214
50	do	3	13				5
50	do	3	72				4
50	do	3	80				11
	Subtotal						248
50	Five Finger Light Station	1	18			2.9	
50	do	2	40	1			2
50	do	2	60	2			22
50	do	2	80	1			474
50	do	3	13				6
50	do	3	80				5
	Subtotal						509
50	Point Retreat Light Station	1	18			1,504.8	2
50	do	2	30	2			14
50	do	2	40	2			5
50	do	2	60	1			3
50	do	2	80	1			258
50	do	3	13				18
50	do	3	40				4
50	do	3	72				3
	Subtotal						307

***Present-day value of Coast Guard holdings of public domain real property as of June 30, 1959*—Continued**

PART II—Continued

State code	Name of property	Property code	Usage code	Number of buildings	Acreage		Present-day value (thousands of dollars)
					Urban	Rural	
50	Sentinel Island Light Station	1	18			6.5	
50	do	2	30	1			12
50	do	2	40	3			2
50	do	2	60	3			4
50	do	2	80	1			294
50	do	3	13				7
50	do	3	72				1
50	do	3	80				9
	Subtotal						329
50	Eldred Rock Light Station	1	18			2.4	
50	do	2	30	1			52
50	do	2	40	1			1
50	do	2	60	3			2
50	do	3	13				2
50	do	3	72				1
50	do	3	80				4
	Subtotal						62
50	Cape Spencer Light Station	1	18			3,840.0	5
50	do	2	30	1			234
50	do	2	60	4			21
50	do	3	80				27
	Subtotal						287
50	Cape St. Elias Light Station	1	18			490.0	1
50	do	2	30	1			51
50	do	2	40	1			1
50	do	2	60	3			8
50	do	2	80	1			242
50	do	3	40				3
50	do	3	71				1
50	do	3	72				1
50	do	3	80				
	Subtotal						309
50	Cape Hinchinbrook Light Station	1	18			5,000.0	6
50	do	2	40	2			4
50	do	2	60	5			8
50	do	2	80	1			322
50	do	3	40				7
50	do	3	72				5
50	do	3	80				9
	Subtotal						361
50	Scotch Cap Light Station	1	18			4,264.0	5
50	do	1	18			4,588.0	6
50	do	2	30	1			473
50	do	2	40	1			6
50	do	2	80	1			79
50	do	3	40				12
50	do	3	71				9
50	do	3	72				9
50	do	3	80				1
	Subtotal						600
50	Spruce Cape Loran Station	1	18			180.0	
50	do	2	30	1			282
50	do	2	40	1			11
50	do	2	80	1			558
50	do	3	18				9
50	do	3	40				1
50	do	3	71				12
50	do	3	76				5
50	do	3	80				4
	Subtotal						882

Present-day value of Coast Guard holdings of public domain real property as of June 30, 1959—Continued

PART II—Continued

State code	Name of property	Property code	Usage code	Number of buildings	Acreage		Present-day value (thousands of dollars)
					Urban	Rural	
50	Cape Sarichef Loran Station	1	18			2,560.0	3
50	do	2	30	1			849
50	do	2	40	2			1
50	do	2	80	2			525
50	do	3	18				9
50	do	3	40				9
50	do	3	71				6
50	do	3	72				9
	Subtotal						1,411
50	Biorka Island Loran Station	1	18			784.0	1
50	do	2	30	1			372
50	do	2	40	2			26
50	do	2	60	4			20
50	do	2	80	1			743
50	do	3	18				28
50	do	3	40				15
50	do	3	71				30
50	do	3	72				9
	Subtotal						1,244
50	Smith Island	1	18			36.7	
50	do	2	50	1			1
50	do	2	80	2			
50	do	3	13				
	Subtotal						
50	Beacon Point, Frederick Sound	1	18			21.2	
50	Beauclere Island, Sumner Strait	1	18			5.0	
50	do	3	18				
50	Bluff Island, Clarence Strait	1	18			90.0	
50	Cape Ommaney, Chatham Strait	1	18			5.0	
50	do	3	18				1
	Subtotal						1
50	Cape Penkof, Aleutian Islands	1	18			100.0	
50	do	3	18				1
	Subtotal						1
50	Cape Stephens, Norton Sound	1	18			40.0	
50	do	3	18				
50	Channel Island, Orca Bay	1	18			80.0	
50	do	3	18				
50	Cliff Point, Portland Canal	1	18			91.4	
50	do	3	18				
50	Entrance Island, Port Valdez	1	18			3.0	
50	False Point, Admiralty	1	18			10.0	
50	False Point, Lynn Canal	1	18			14.6	
50	do	3	18				
50	Fox Island	1	18			160.0	
50	do	3	18				
50	Yasha Island, Frederick Sound	1	19			16.8	
50	Angle Point, Revillagigedo Canal	1	18			150.8	
50	do	3	18				2
	Subtotal						2
50	Apoon Mouth, Norton Sound	1	18			40.0	
50	Arch Point, Shumagin Island	1	18			320.0	
50	do	3	18				
50	Barwell Island	1	19			36.0	
50	Battery Point, Lynn Canal	1	18			516.1	1
50	do	3	18				
	Subtotal						1
50	Belkofski	1	18			15.0	
50	do	3	18				

***Present-day value of Coast Guard holdings of public domain real property as of June 30, 1959*—Continued**

PART II—Continued

State code	Name of property	Property code	Usage code	Number of buildings	Acreage		Present-day value (thousands of dollars)
					Urban	Rural	
50	Bluff Point, Behm Canal	1	18			12.9	
50	do	3	18				1
	Subtotal						1
50	Bushy Island, Snow Pass	1	18			56.9	
50	do	3	18				2
	Subtotal						2
50	Busby Island, Valdez Arm	1	18			11.2	
50	do	3	18				2
	Subtotal						2
50	Caamano Point, Cleveland Peninsula	1	18			29.2	
50	do	3	18				1
	Subtotal						1
50	Canal Point, Norton Sound	1	18			40.0	
50	Caines Head Light	1	18			200.0	
50	do	3	18				
50	Cape Chacon, Dixon Entrance	1	18			280.7	
50	do	3	18				
50	Cape Fanshaw Light	1	18			40.7	
50	do	3	18				
50	Chatham Island	1	18			10.0	
50	do	3	18				
50	Chignik Spit Light	1	18			6.0	
50	do	3	18				
50	Chisik Island, Cook Inlet	1	18			10.0	
50	do	3	18				1
	Subtotal						1
50	Clear Point, Lynn Canal	1	18			5.5	
50	do	3	18				
50	East Foreland, Cook Inlet	1	18			152.0	2
50	do	3	18				
	Subtotal						2
50	Kingsmill Point, Chatham Strait	1	18			28.3	
50	do	3	18				
50	East Chugach Island	1	18			275.5	
50	do	3	18				
50	East Point, Kupreanof Island	1	18			3.0	
50	do	3	18				1
	Subtotal						1
50	Elizabeth Island Spit	1	18			362.3	
50	do	3	18				1
	Subtotal						1
50	Elrington Passage Light	1	18			55.0	
50	do	3	18				
50	Valdez Narrows, Prince William Sound	1	18			130.0	
50	Evans Bay Light	1	18			8.0	
50	do	3	16				
50	Fire Island, Cook Inlet	1	18			10.0	
50	do	3	18				
50	Flat Island, Cook Inlet	1	18			1.0	
50	do	3	18				
50	Foggy Cape, Alaska Peninsula	1	18			50.0	
50	do	3	18				1
	Subtotal						1
50	Gambier Bay Entrance Light	1	18			1.0	
50	do	3	18				
50	Goat Island, Tlevak Strait	1	18			40.0	
50	do	3	18				

***Present-day value of Coast Guard holdings of public domain real property as of June 30, 1959*—Continued**

PART II—Continued

State code	Name of property	Property code	Usage code	Number of buildings	Acreage		Present-day value (thousands of dollars)
					Urban	Rural	
50	Grand Island, Stephens Pass	1	18			55.5	
50	do	3	18				1
	Subtotal						1
50	Goloi Sandspit, Shumagin Island	1	18			10.0	
50	do	3	18				
50	Grantley Harbor Light	1	18			70.0	
50	do	3	18				
50	Grave Point, Stephens Pass	1	18			124.6	
50	do	3	18				
50	Gravina Island, Clarence Strait	1	19			241.1	
50	do	3	18				
50	Gravina Point, Prince William Sound	1	18			51.9	
50	do	3	18				
50	Gray Cliff, Seldovia Harbor	1	18			14.1	
50	do	3	18				
50	Halibut Cove, Kachemak Bay	1	18			500.0	1
50	do	3	18				
	Subtotal						1
50	High Point, Woronkofski Island	1	18			27.2	
50	do	3	18				1
	Subtotal						1
50	Hive Island, Resurrection Bay	1	18			60.0	
50	do	3	18				
50	Inner Iliasik Island	1	18			60.0	
50	do	3	18				
50	Inner Point, Sophia Icy Strait	1	18			1.8	
50	do	3	18				
50	Kabuch Point, Alaska Peninsula	1	18			50.0	
50	do	3	18				
50	Kalgin Island, Cook Inlet	1	18			182.9	
50	do	3	18				1
	Subtotal						1
50	Kiktak Island Light	1	18			30.0	
50	do	3	18				
50	Little Chilkat Island	1	18			50.0	
50	Low Point, Chilkoot Inlet	1	18			22.5	
50	do	3	18				
50	Lisianski Strait Entrance	1	18			12.0	
50	do	3	18				
50	Lemesurier Island, Icy Strait	1	18			90.2	
50	do	3	18				
50	Low Point, Zarembo Island	1	18			22.2	
50	McFarland Island, Tlevak Strait	1	19			143.2	
50	McNamara Point, Zarembo Island	1	18			70.5	
50	Moss Cape, Shumagin Island	1	18			20.0	
50	do	3	18				
50	Mountain Point Light	1	18			79.7	
50	do	3	18				1
	Subtotal						1
50	Mountain Point, Wrangell Narrows	1	18			76.2	
50	do	3	18				1
	Subtotal						1
50	Nagai Island, Cape Wedge	1	18			35.0	
50	do	3	18				
50	Narrow Point, Clarence Straits	1	18			411.8	1
50	do	3	18				
	Subtotal						1
50	New Year Island-Knight Island Pass	1	18			15.0	
50	do	3	18				
50	Niblack Point	1	18			71.2	
50	do	3	18				
50	North Inian Pass, Icy Strait	1	18			68.6	
50	do	3	18				

Present-day value of Coast Guard holdings of public domain real property as of June 30, 1959—Continued

PART II—Continued

State code	Name of property	Property code	Usage code	Number of buildings	Acreage		Present-day value (thousands of dollars)
					Urban	Rural	
50	Ocean Cape Yakutat Bay	1	18			50.0	
50	do	3	18				
50	Otstola Island Peril Strait	1	18			15.0	
50	do	3	18				
50	Pastol Bay Range	1	18			175.0	
50	Pastolik River Norton Sound	1	18			40.0	
50	Pearl Island, Chugach Island	1	18			124.4	
50	do	3	18				
50	Peep Rock Karheen Pass	1	18			1.0	
50	do	3	18				
50	Peninsula Point Tongass Narrows	1	18			1.0	
50	Point Adolphus Icy Strait	1	18			147.6	
50	do	3	18				
50	Point Arden Stephens Pass	1	18			365.0	
50	do	3	18				
50	Point Alexander Wrangell Sound	1	18			1.0	
50	do	3	18				
50	Point Augusta Chatham Strait	1	18			427.1	1
50	do	3	18				
	Subtotal						1
50	Point Colpoys Sumner Strait	1	18			51.3	
50	do	3	18				
50	Point Craig Sumner Strait	1	18			88.8	
50	Point Craven Peril Strait	1	18			1.0	
50	do	3	18				
50	Point Crawley Chatham Strait	1	18			475.6	1
50	do	3	18				
	Subtotal						1
50	Point Elrington, Prince William Sound	1	18			104.2	
50	do	3	18				1
	Subtotal						1
50	Point Gambier Stephens Pass	1	18			40.4	
50	do	3	18				
50	Point Gardner Chatham Strait	1	18			29.5	
50	do	3	18				3
	Subtotal						3
50	Point Helen, Prince William Sound	1	18			104.5	
50	do	3	18				
50	Point Hilda Stephens Pass	1	18			29.0	
50	do	3	18				1
	Subtotal						1
50	Point Hugh Stephens Pass	1	18			425.8	1
50	do	3	18				
	Subtotal						1
50	Point McCartey Nichols Pass	1	18			1.0	
50	do	3	18				1
	Subtotal						1
50	Point Romonof Norton Sound	1	18			100.0	
50	do	3	18				
50	Point Graham Entrance	1	18			1.0	
50	do	3	18				
50	Point Nellie Juan, Prince William Sound	1	18			214.5	
50	do	3	18				
50	Povoroţni Island Peril Strait	1	18			2.0	
50	do	3	18				
50	Prokoda Islet Narrow Strait	1	18			4.0	
50	do	3	18				

***Present-day value of Coast Guard holdings of public domain real property as of June 30, 1959*—Continued**

PART II—Continued

State code	Name of property	Property code	Usage code	Number of buildings	Acreage		Present-day value (thousands of dollars)
					Urban	Rural	
50	Race Point Cook Inlet	1	18			120.0	
50	do	3	18				
50	Range Island Popof Strait	1	18			3.0	
50	do	3	18				
50	Ratz Harbor Clarence Strait	1	18			1.0	
50	do	3	18				1
	Subtotal						1
50	Rocky Island Icy Strait	1	18			10.0	
50	do	3	18				
50	Reef Island Portland Canal	1	18			20.0	
50	do	3	18				
50	Rose Inlet Tlevak Strait	1	18			8.0	
50	do	3	18				1
	Subtotal						1
50	Round Point Zarambo Island	1	18			22.0	
50	do	3	18				1
	Subtotal						1
50	Round Island Cordova Bay	1	18			15.0	
50	do	3	18				1
	Subtotal						1
50	Sand Point Popof Island	1	18			10.0	
50	do	3	18				
50	Seal Cape	1	18			74.5	
50	do	3	18				
50	Seal Island Prince William Sound	1	18			80.0	
50	do	3	18				
50	Seal Rocks	1	18			5.0	
50	do	3	18				
50	Sergius Narrows, Peril Sound	1	18			4.8	
50	do	3	18				
50	Shakan Bay, Sumner Strait	1	18			1.0	
50	do	3	18				
50	Shelter Island, Steffens Pass	1	18			22.9	
50	do	3	18				
50	Ship Island, Clarence Strait	1	18			1.0	
50	do	3	18				
50	Skin Island, Clarence Strait	1	18			90.0	
50	do	3	18				1
	Subtotal						1
50	Slate Island, Revillagigedo Cape	1	18			20.0	
50	do	3	18				
50	Sledge Island, Bering Sea	1	18			700.0	1
50	do	3	18				
	Subtotal						1
50	South Craig Point, Zarembo Island	1	18			26.6	
50	Spanish Island, Sumner Strait	1	18			100.0	
50	do	3	18				
50	Spasski Island, Icy Strait	1	18			1.0	
50	do	3	18				
50	Spire Island Reef	1	18			25.0	
50	do	3	18				1
	Subtotal						1
50	Spithead Aleutian Islands	1	18			3.0	
50	do	3	18				
50	Stikine Strait Island	1	19			1.0	
50	Sukkwan Narrows	1	18			2.7	
50	do	3	18				
50	Sukoi Island, Frederick Sound	1	18			100.0	
50	do	3	18				

***Present-day value of Coast Guard holdings of public domain real property as of June 30, 1959*—Continued**

PART II—Continued

State code	Name of property	Property code	Usage code	Number of buildings	Acreage		Present-day value (thousands of dollars)
					Urban	Rural	
50	Tonki Cape Afognak Island	1	18			3,000.0	4
50	do	3	18				
	Subtotal						4
50	Tenakee, Tenakee Inlet	1	18			1.0	
50	do	3	18				1
	Subtotal						1
50	Tenakee Inlet, Chatham Sound	1	18			1.0	
50	do	3	18				
50	Eckholms Sitka Sound	1	18			1.0	
50	do	3	18				1
	Subtotal						1
50	The Sisters Icy Strait	1	18			75.0	
50	do	3	18				1
	Subtotal						1
50	The Twins Sitka Sound	1	18			1.0	
50	do	3	18				
50	Three Hill Island, Cross Sound	1	18			1.0	
50	do	3	18				
50	Turn Point, Portland Canal	1	18			175.0	
50	Unga Spit, Shumagin Island	1	18			25.0	
50	do	3	18				
50	Valdez Nar, Prince William Sound	1	18			330.0	
50	Vank Island, Stikine Strait	1	18			66.3	
50	do	3	18				
50	Washington Bay	1	18			7.2	
50	do	3	18				
50	Warburton Island, Nichols Pass	1	18			1.0	
50	do	3	18				
50	Warm Springs Bay	1	18			10.0	
50	do	3	18				
50	West Point, Kupreanof Island	1	18			3.5	
50	Whale Island, Norton Sound	1	18			5.0	
50	do	3	18				
50	Woody Island, Kodiak Harbor	1	18			14.0	
50	do	3	18				
50	Woronkofski Point	1	18			55.5	
50	Lyman Point, Clarence Strait	1	19			2.9	
50	Klawak Reef	1	19			1.0	
50	Killisnoo Harbor	1	19			1.0	
50	Guide Island	1	19			1.0	
50	Hawk Inlet Entrance	1	19			1.0	
50	Deep Bay Entrance, Peril Strait	1	18			1.0	
50	do	3	18				
50	Dewey Rocks, Cordova Bay	1	19			1.0	
50	Akutan Harbor, Aleutian Islands	1	18			4.0	
50	do	3	18				
50	Middle Point, Stephens Pass	1	19			2.3	
50	Murder Cove, Frederick Sound	1	18			1.0	
50	do	3	18				
50	Meyers Chuck, Clarence Sound	1	18			1.0	
50	do	3	18				
50	Marmion Island, Gastineau Channel	1	18			3.9	
50	do	3	18				
50	Little Island, Lynn Canal	1	18			1.0	
50	do	3	18				
50	Lonetree Point, Prince William Sound	1	18			4.2	
50	do	3	18				
50	Lewis Reef, Tongass Narrows	1	18			1.0	
50	do	3	18				1
	Subtotal						3

***Present-day value of Coast Guard holdings of public domain real property as of June 30, 1959*—Continued**

PART II—Continued

State code	Name of property	Property code	Usage code	Number of buildings	Acreage		Present-day value (thousands of dollars)
					Urban	Rural	
50	Klag Bay Entrance	1	18			90.0	
50	do	3	18				
50	Killisnoo Harbor	1	18			1.0	
50	do	3	18				
50	Key Reef, Clarence Strait	1	18			1.0	
50	do	3	18				2
	Subtotal						2
50	Johnstone Point, Prince William Sound	1	18			1.0	
50	do	3	18				
50	Channel Rock, Sitka Sound	1	18			1.0	
50	do	3	18				
50	Channel Island, Tongass Narrows	1	18			1.0	
50	do	3	18				
50	Blank Island, Nichols Pass	1	18			60.0	
50	do	3	18				
50	Block Island, Tlevak Narrows	1	18			3.0	
50	do	3	18				
50	Black Rock	1	18			1.0	
50	do	3	18				
50	Beck Island, Kassevarof Pass	1	18			1.0	
50	do	3	18				
50	Naked Island, Lynn Canal	1	18			1.0	
50	do	3	18				
50	Anchor Point, Wrangell Strait	1	19			.9	
50	Anchor Point, Cook Inlet	1	18			14.0	
50	Ketchikan Base	1	18		60.5		208
50	do	2	10	1			469
50	do	2	30	6			442
50	do	2	40	6			115
50	do	2	60	8			524
50	do	3	13				557
50	do	3	18				4
50	do	3	40				6
50	do	3	50				15
50	do	3	71				40
50	do	3	76				9
50	do	3	80				6
	Subtotal						2,395
50	Cape Edward, Kukkan Bay	1	19			40.0	
50	Castle Rock, Shumagin Island	1	19			1.0	
50	Egg Island, Beaver Inlet	1	19			300.0	
50	Fannie Island	1	19			12.0	
50	Hump Island	1	19			30.0	
50	Kasaan Bay, Clarence Strait	1	19			60.0	
50	Point Carrew, Yakutat Bay	1	19			40.0	
50	Point Ellis, Chatham Strait	1	19			1.0	
50	Point Francis, Behm Canal	1	19			18.0	
50	Point St. Mary, Lynn Canal	1	19			50.0	
50	Point Styleman, Steffens Pass	1	19			12.0	
50	Protection Point	1	19			100.0	
50	Puffin Island, Chinak Bay	1	19			3.0	
50	Pybus Bay, Frederick Sound	1	19			18.0	
50	Ralston Island, Lynn Canal	1	19			52.0	
50	Red Bluff Bay, Baranof Island	1	19			6.0	
50	Rootok Island	1	19			2,500.0	3
50	Rugged Island, Resurrection Bay	1	18			800.0	1
50	do	3	18				1
	Subtotal						2
50	Straight Island, Sumner Strait	1	19			80.0	
50	Sumner Bay, Unalaska Island	1	19			338.1	
50	Surprise Point, Nakat Inlet	1	19			110.4	
50	Brothers Islands, Stephens Pass	1	19			80.0	
50	Ugamak Island, Krenitzin Islands	1	19			3,200.0	4
50	Unalga Island	1	19			6,004.2	8
50	Amelius Island, Sumner Strait	1	19			20.0	
50	Susitna River Entrance	1	19			60.0	
50	Wrangell Narrows Reservation	1	19			118.8	
50	Abraham Island	1	19			24.3	
50	Althorp Rock, Point Althorp	1	18			1.0	

***Present-day value of Coast Guard holdings of public domain real property as of June 30, 1959*—Continued**

PART II—Continued

State code	Name of property	Property code	Usage code	Number of buildings	Acreage		Present-day value (thousands of dollars)
					Urban	Rural	
50	Althorp Rock, Point Althorp	3	18				
50	Barren Island	1	18			1.0	
50	do	3	18				
50	Boat Rock, Dixon Entrance	1	18			1.0	
50	do	3	18				
50	Cape Edgecumbe, Sitka Sound	1	18			7,500.0	9
50	do	3	18				
	Subtotal						9
50	Cape Strait, Frederick Sound	1	18			27.3	
50	do	3	18				
50	Duck Point, Fanshaw Bay	1	18			1.0	
50	do	3	18				
50	Dutch Harbor, Amaknok Island	1	19			28.5	
50	East Amatuli Island, Barren Island	1	18			1.0	
50	do	3	16				
50	Fairway Island, Peril Strait	1	18			298.0	
50	do	3	18				1
	Subtotal						1
50	Hanin Rock, Kodiak Harbor	1	18			1.0	
50	do	3	18				
50	Harbor Rock, Sitka Sound	1	18			1.0	
50	do	3	18				1
	Subtotal						1
50	Hog Rocks, Revil Channel	1	18			1.0	
50	do	3	18				
50	Lincoln Rock, Channel Strait	1	18		.1		
50	do	2	80	1			7
	Subtotal						7
50	Lord Rock, Dixon Entrance	1	18			1.0	
50	do	3	18				
50	McClellan Rock, Peril Strait	1	18			1.0	
50	do	3	18				
50	Mellen Rock, Cordova Bay	1	18			1.0	
50	do	3	18				1
	Subtotal						1
50	Middle Rock, Valdes Narrows	1	18			1.0	
50	do	3	18				1
	Subtotal						1
50	Midway Island, Stephens Pass	1	18			120.0	
50	do	3	18				1
	Subtotal						1
50	Midway Rock, Wrangell Strait	1	18			1.0	
50	do	3	18				1
	Subtotal						1
50	Old Sitka Rocks, Sitka Strait	1	18			1.0	
50	do	3	18				
50	Pilot Rock, Resurrection Bay	1	18			1.0	
50	do	3	18				1
	Subotal						1
50	Point Petrof	1	19			8.0	
50	Point Spencer	1	18			160.0	
50	do	3	18				

***Present-day value of Coast Guard holdings of public domain real property as of June 30, 1959*—Continued**

PART II—Continued

State code	Name of property	Property code	Usage code	Number of buildings	Acreage		Present-day value (thousands of dollars)
					Urban	Rural	
50	Priest Rock, Unalaska Island	1	18			5.0	
50	do	3	18				2
	Subtotal						2
50	Rosa Reef, Tongass Narrows	1	18			1.0	
50	do	3	18				
50	Rose Channel Rock	1	18			1.0	
50	Round Rock, Frederick Sound	1	18			1.0	
50	do	3	18				
50	Sanak Harbor, Sanak Island	1	18			98.0	
50	Snipe Rock, Ogden Pass	1	18			1.0	
50	The Eye Opener, Sumner Sound	1	18			1.0	
50	do	3	18				
50	Turnabout Island, Frederick Sound	1	18			1.0	
50	do	3	18				
50	Turn Rock	1	18			1.0	
50	Vishnefski Rock	1	18			1.0	
50	do	3	18				
	Total			120	61.3	61,909.1	10,209
	Grand total			653	1,024.4	72,468.6	24,460

FEDERAL AVIATION AGENCY,
Washington, D.C., October 28, 1959.

Hon. WILLIAM L. DAWSON,
Chairman, Committee on Government Operations,
House of Representatives, Washington, D.C.

DEAR MR. CHAIRMAN: Reference is made to your letter of February 16, 1959, addressed to the Administrator, requesting certain data on public domain properties under the control of the Federal Aviation Agency as of June 30, 1959.

We are pleased to furnish the requested information, which is contained in the enclosed listing. Where no value of fixed improvements is shown, the beacon or other equipment located on the public domain is classified as personal property and as such is covered by other reports as personalty assets.

Sincerely,

ALAN L. DEAN,
Assistant Administrator for Management Services.

Federal Aviation Agency

Estimated value of public domain and fixed improvements thereon, as of June 30, 1959

State and location	Usage	Number of acres	Value of land	Value of improvements	Total value
Alaska:					
Anchorage	International airport	1,293.60	$2,587,200.00	$11,037,120	$13,624,320.00
Aniak	Air navaids and airfield	1,722.84	4,307.00	944,000	948,307.00
Point Barrow	Weather station	9.00	448.00		448.00
Bethel	Air navaids and airfield	1,579.60	3,947.00	2,606,000	2,609,947.00
Betties	do	1,195.00	2,987.00	437,000	439,987.00
Big Delta	do	3,946.63	197,330.00	2,360,000	2,557,330.00
Biorka Island	SBRA radio	155.51	1,555.00	96,500	98,055.00
Birches	VHF repeater station	141.00	352.00	119,000	119,352.00
Cold Bay	Air navaids and airfield	1,669.63	4,174.00	3,158,000	3,162,174.00
Cordova	do	3,494.00	174,700.00	2,387,000	2,561,700.00
Fairbanks	International airport	1,583.20	1,266,352.00	5,032,170	6,298,522.00
Do	Air navaids	57.00	45,600.00		45,600.00
Farewell	Air navaids and airfield	5,290.00	13,225.00	1,491,000	1,504,225.00
Fort Yukon	do	6.20	620.00	34,000	34,620.00
Galena	do	5,150.00	12,875.00	3,240,000	3,252,875.00
Golovin	VHF repeater station	61.70	154.00	134,000	134,154.00
Gulkana	Air navaids and airfield	3,979.69	79,594.00	2,900,000	2,979,594.00
Gustavus	do	3,464.40	173,220.00	3,148,000	3,321,220.00
Haines	Air navaids	148.20	29,640.00	148,000	177,640.00
Homer	Air navaids and airfield	769.41	153,880.00	533,000	686,880.00
Igiugig	VHF repeater station	154.00	1,540.00	197,000	198,540.00
Iliama	Air navaids and airfield	4,394.26	109,857.00	653,000	762,857.00
Juneau	Air navaids	105.96	16,600.00	37,800	54,400.00
Kaltag	VHF repeater station	45.89	115.00	143,000	143,115.00
Katalla	do	292.00	730.00	90,000	90,730.00
Kenai	Air navaids and airfield	1,795.96	269,400.00	862,000	1,131,400.00
King Salmon	do	5,722.20	57,222.00	4,747,000	4,804,222.00
Kodiak	Air navaids	501.00	50,100.00	1,085,000	1,135,100.00
Kotzebue	do	1,491.10	149,110.00	352,000	501,110.00
McGrath	Air navaids and airfield	1,732.77	34,656.00	2,193,000	2,227,656.00
Middleton Island	do	272.80	682.00	186,000	186,682.00
Minchumina	do	750.70	18,767.00	950,000	968,767.00
Nenana	do	3,561.00	89,025.00	189,000	278,025.00
Nome	do	5,600.00	14,000.00	6,000	20,000.00
Northway	do	2,075.57	5,189.00	2,943,000	2,948,189.00
Petersburg	Air navaids	8.25	1,640.00	41,000	42,640.00
Portage	VHF repeater and air navaids.	18.01	360.00	82,000	82,360.00
Port Heiden	Air navaids and airfield	10,350.00	25,875.00	1,794,000	1,819,875.00
Puntilla Lake	Air navaids	7.59	19.00	6,000	6,019.00
Ruby	VHF repeater station	19.62	490.00	115,000	115,490.00
Sheep Mountain	do	1,263.00	3,157.00		3,157.00
Shuyak Island	do	266.00	665.00	86,000	86,665.00
Skwentna	Air navaids and airfield	2,500.00	6,250.00	505,000	511,250.00
Summit	do	2,210.00	11,050.00	687,000	698,050.00
Talkeetna	do	745.34	55,897.00	507,000	562,897.00
Tanacross	Airfield	3,144.40	31,444.00	2,103,000	2,134,444.00
Tanana	Air navaids	2,080.96	7,283.00	647,000	654,283.00
Unalakleet	Air navaids and airfield	3,170.48	9,511.00	891,000	900,511.00
Whittier	VHF repeater station and air navaids.	16.18	3,240.00	133,000	136,240.00
Willow	SBRA-ZD site	37.50	375.00		375.00
Yakataga	Air navaids and airfield	1,259.00	3,147.00	630,000	633,147.00
Total		91,308.15	5,729,556.00	62,665,590	68,395,146.00
Arizona:					
Buckeye	Beacon	160.00	16,000.00	3,000	19,000.00
Deep Lake	do	40.00	800.00		800.00
Granite Peak	Power shed and R/W	10.00	50.00		50.00
Hassayampa	VOR radio range	160.00	8,000.00	1,000	9,000.00
LaCholla	Beacon	160.00	320.00		320.00
Needles	VHF radio range	30.00	900.00		900.00
Newman Peak	Beacon	2.50	10.00		10.00
Phoenix	Radio range	40.00	200,000.00	10,000	210,000.00
Salome	Landing field	480.00	9,600.00	33,000	42,600.00
St. Johns	VORTAC	162.00	8,100.00	1,000	9,100.00
Total		1,244.50	243,780.00	48,000	291,780.00
California:					
Barstow	VHF/UHF A/G communication facility.	35.00	875.00		875.00
Do.[1]	Beacon	80.00	2,000.00		2,000.00
Coyote Wells [1]	Beacon and R/W	15.00	450.00		450.00
Desert Center [2]	Landing field	1,800.00	90,000.00	835,000	925,000.00

See footnotes at end of table, p. 387.

Estimated value of public domain and fixed improvements thereon, as of June 30, 1959—Continued

State and location	Usage	Number of acres	Value of land	Value of improvements	Total value
California—Continued					
Eagle Pass	Beacon	320.00	$1,600.00		$1,600.00
Francis Spring	do	160.00	2,400.00	$11,000	13,400.00
Cave Mountain	do	40.00	2,000.00		2,000.00
Honey Moon Springs.	do	40.00	320.00		320.00
Ludlow	Beacon and R/W	160.00	2,400.00		2,400.00
Kingston Pass [1]	Beacon	80.00	640.00		640.00
Manix [1]	do	10.00	500.00		500.00
Mirage Lake	do	40.00	2,400.00	1,000	3,400.00
Pilot Knob	do	40.00	1,000.00		1,000.00
Rice	VORTAC	160.00	4,800.00	6,000	10,800.00
Round Mountain	Beacon	160.00	1,600.00		1,600.00
Twenty-nine Palms.	VORTAC	160.00	9,600.00	3,000	12,600.00
Vincent	Beacon	10.00	75.00	2,000	2,075.00
Whitewater	do	10.00	1,000.00		1,000.00
Total		3,320.00	123,660.00	858,000	981,660.00
Colorado:					
Eagle	West beacon	2.50	10.00		10.00
Do	East beacon	1.50	6.00		6.00
Glade Park	Beacon	40.00	180.00		180.00
Grand Mesa	do	40.00	180.00	16,000	16,180.00
Kremmling	VORTAC	40.00	300.00	18.000	18,300.00
Meeker	do	160.00	800.00	54,000	54,800.00
Vega Ranch	Beacon	40.00	400.00		400.00
Total		324.00	1,876.00	88,000	89,876.00
Idaho:					
Cleft	Beacon	40.00	360.00		360.00
Dairy Creek	do	39.50	160.00		160.00
Emmett	VHF/UHF A/G communication facility.	95.00	950.00		950.00
Freeze Out Mountain.	Beacon	40.00	320.00		320.00
Huntington	Beacon	2.50	20.00		20.00
Malad City	VORTAC	40.00	320.00	18,000	18,320.00
Wallace	Beacon	18.00	360.00	4,000	4,360.00
Total		275.00	2,490.00	22,000	24.490.00
Montana:					
Avon	Beacon	2.50	20.00	4,000	4,020.00
Butte	VHF radio range	160.00	1,120.00	6,000	7,120.00
Canyon Resort	Beacon	10.00	120.00	8,000	8,120.00
Houser Lake	do	130.00	780.00	8,000	8,780.00
St. Regis	do	40.00	400.00		400.00
Tusler	do	40.00	200.00		200.00
Total		382.50	2,640.00	26,000	28.640.00
Nevada:					
Apex	Beacon	20.00	80.00	2,000	2,080.00
Battle Mountain	Radio range	10.00	40.00	11,000	11.040.00
Beatty	VOR	160.00	640.00	2,000	2,640.00
Carlin	Beacon—power shed and R/W.	2.50	10.00		10.00
Coaldale	VHF radio range	135.20	540.00	4,000	4,540.00
Elko	Beacon	5.00	20.00	4,000	4,020.00
Fallon	Radio range	80.00	320.00		320.00
Glendale	Beacon	20.00	80.00	4,000	4,080.00
Good Springs	Homing facility	20.00	80.00	2,000	2,080.00
Do	Beacon, power shed	5.00	20.00	7,000	7,020.00
Humboldt	Radio range	240.00	960.00		960.00
Do	Beacon	2.50	10.00	3,000	3,010.00
Logandale	Fan marker	10.00	40.00	1,000	1,040.00
Morman Mesa	VOR	20.00	80.00	1,000	1,080.00
Needle Peak	Beacon	22.50	90.00	14,000	14,090.00
Pleasant Valley	Beacon, power shed	2.50	10.00	5,000	5,010.00
Reno	VOR	20.00	80.00	13,000	13,080.00
Scotty's [1]	Landing field	640.00	2,560.00		2,560.00
Sod House	VOR	30.00	120.00	1,000	1,120.00
Vista	Beacon	20.00	80.00		80.00
Wells	VHF radio range	10.00	40.00	2,000	2,040.00
Total		1,475.20	5,900.00	76,000	81,900.00

See footnotes at end of table, p. 387.

Estimated value of public domain and fixed improvements thereon, as of June 30, 1959—Continued

State and location	Usage	Number of acres	Value of land	Value of improvements	Total value
New Mexico:					
Antelope	Beacon	40.00	$80.00		$80.00
Belen	Homing facility	.40	50.00		50.00
Birchfield [1]	Beacon	160.00	320.00		320.00
Columbus	VHF range	90.00	900.00		900.00
Engle	Beacon and radio range	80.00	320.00	$1,000	1,320.00
Guzman Mountain [1]	Beacon	40.00	80.00		80.00
Harrington	do	2.50	5.00		5.00
Hermanas [1]	do	80.00	160.00		160.00
Pratt [1]	Beacon, power shed	80.00	160.00		160.00
Ramah	Beacon	10.00	20.00	8,000	8,020.00
Rio Puerco [1]	do	40.00	80.00		80.00
Rodeo	International landing field, radio range.	250.00	500.00	37,000	37,500.00
Truth or Consequences.	LF range	100.00	200.00	2,000	2,200.00
Total		972.90	2,875.00	48,000	50,875.00
Oregon:					
Canyon Mountain	Beacon	3.50	12.50		12.50
Gold Hill	do	20.00	100.00		100.00
Grant Pass	do	2.50	12.50	8,000	8,012.50
Haines	do	2.50	25.00		25.00
Horton	VHF/UHF A/G communication facility.	110.90	1,109.00		1,109.00
Klamath Falls	do	160.00	1,120.00		1,120.00
Medford	VOR radio range	80.00	320.00	11,000	11,320.00
Rome	VORTAC and R/W	80.00	520.00	4,000	4,520.00
Sexton Summit	Beacon	40.00	400.00		400.00
Total		499.40	3,619.00	23,000	26,619.00
Utah:					
Antelope Island	Beacon	160.00	480.00		480.00
Delle (Black Mountain).	VHF/UHF A/G communication facility.	160.00	400.00		400.00
Bryce Canyon	Living quarters, chief airways.	34.00	680.00	46,000	46,680.00
Clear Lake	Beacon	10.00	20.00		20.00
Hanksville	Living quarters, landing field and ATCS.	765.00	765.00	155,000	155,765.00
Do	BVOR	40.00	80.00		80.00
Little Hurricane	Beacon	49.00	98.00		98.00
Lucin	International landing field	418.30	1,255.00	84,000	85,255.00
Nada Butte	Beacon	5.00	10.00		10.00
Sunnyside	VHF/UHF A/G communication facility.	40.00	100.00		100.00
Rozel [1]	Beacon and engine, general site.	57.00	171.00		171.00
Thompsons [1]	Beacon	10.00	20.00		20.00
Timple	Fan marker	20.00	40.00		40.00
Do	Beacon	2.50	5.00	1,000	1,005.00
Wendover	VOR	60.00	60.00		60.00
Do	Beacon	10.00	20.00		20.00
Total		1,840.80	4,204.00	286,000	290,204.00
Wyoming:					
Bitter Creek [1]	Beacon	10.00	33.00		33.00
Casper	VOR	88.00	440.00		440.00
Cherokee	VHF radio range	40.00	220.00	5,000	5,220.00
Dana	Beacon	10.00	33.00		33.00
Fort Bridger	VOR	40.00	220.00	1,000	1,220.00
Do	International landing field	52.00	572.00		572.00
Granger	Beacon, power shed	.14	1.00		1.00
Green River	Beacon	10.00	22.00	13,000	13,022.00
Piedmont [1]	do	10.00	22.00		22.00
Point of Rocks	Fan marker	20.00	66.00		66.00
Sinclair	Radio range	160.00	1,760.00	22,000	23,760.00
Do	Beacon	320.00	1,760.00		1,760.00
Tipton	do	10.00	22.00	3,000	3,022.00
Twenty Mile Hill	Beacon and R/W	40.00	88.00	1,000	1,088.00
Wamsutter [1]	Beacon	39.00	128.00		128.00
Laramie	Radio range	43.00	709.00	9,000	9,709.00
Total		884.14	6,096.00	54,000	60,096.00
Grand total		102,526.59	6,126,696.00	64,194,590	70,321,286.00

[1] FAA facilities at these locations have been discontinued and the land reported to the Department of the Interior. The restoration orders have not been issued.

[2] Transfer of this property to Riverside County for public airport purposes is pending.

GENERAL SERVICES ADMINISTRATION,
Washington, D.C., October 29, 1959.

Hon. WILLIAM L. DAWSON,
Chairman, Committee on Government Operations,
House of Representatives, Washington, D.C.

DEAR MR. CHAIRMAN: Pursuant to your letter of February 16, 1959, enclosed is a tabulation of the approximate market values of public domain properties under control of the General Services Administration as of June 30, 1959. The tabulation is annotated to describe changes since our report of last year.

A review of General Services Administration's accounting records shows no land (other than public domain) recorded at zero or $1 for accounting purposes.

For inventory purposes, the acquisition cost of Federal real property is reported to the nearest thousand dollars. Accordingly, the detailed inventory listings show a zero cost for land acquired at less than $500.

Sincerely yours,

FRANKLIN FLOETE, *Administrator.*

Estimates of approximate present-day values of public domain properties for which GSA is responsible as of June 30, 1959

Name and location	Acreage	Estimated approximate present-day value (in thousands of dollars)		
		Land	Buildings	Total
Border station, San Luis, Ariz.	[1] 5.0	$2	$113	$115
Border station, Lukeville, Ariz.	2.0	(2)	[3] 24	24
Border station, Babb, Mont.	.7	(2)	[3] 179	179
Total	7.7	2	316	318

[1] Acreage decrease represents correction of previously reported data.
[2] Less than $500.
[3] Increase in estimated present-day value reflects capital improvements and updated replacement costs.

VETERANS' ADMINISTRATION,
Washington, D.C., October 20, 1959.

Hon. WILLIAM L. DAWSON,
Chairman, Committee on Government Operations,
House of Representatives, Washington, D.C.

DEAR MR. DAWSON: As requested in your letter of February 13, 1959, there is enclosed a list showing the desired information concerning public domain properties under jurisdiction of the Veterans' Administration.

Sincerely yours,

SUMNER G. WHITTIER,
Administrator.

Public domain properties under jurisdiction of the Veterans' Administration on June 30, 1959

Station	Number of acres	Description of property	Usage	Estimated present-day value	
				Land	Buildings
Boise, Idaho	87.5	Land and buildings.	VA hospital	$69,000	$3,671,000
Fort Bayard, N. Mex	488.0	do	do	5,612	2,047,000
Fort Lyons, Colo	568.0	do	do	9,372	4,965,000
Fort Meade, S. Dak	1,189.0	do	do	25,535	5,073,000
Fort Douglas, Salt Lake City, Utah.	183.145	do	do	1,282,015	9,011,000
Sheridan, Wyo	341.7	do	do	5,115	4,048,000
Walla Walla, Wash	431.2	do	do	258,720	1,637,000
Whipple, Ariz	263.5	do	do	395,948	2,437,000
Total	3,552.045			2,051,317	32,889,000

ATOMIC ENERGY COMMISSION,
Washington, D.C., October 15, 1959.

Hon. WILLIAM L. DAWSON,
Chairman, Committee on Government Operations,
House of Representatives.

DEAR MR. DAWSON: Reference is made to your letter to the General Manager dated February 13, 1959, requesting information as to the value as of June 30, 1959, of the public domain land used by the Atomic Energy Commission and the value as of the same date of the AEC-owned improvements on such land.

Enclosed is a staff report with attachments furnishing the requested information.

Sincerely yours,

A. R. LUEDECKE,
General Manager.

ATOMIC ENERGY COMMISSION,
Washington, D.C.

Subject: Present value of public domain land used by AEC and the present value of AEC improvements on such land.

Reference: Letter to the General Manager, AEC, from chairman, House of Representatives Committee on Government Operations, dated February 13, 1959, relating to the above subject.

Attached is a tabulation, by States, showing (1) the area, the value as of June 30, 1959, and usage of the public domain land controlled by the Atomic Energy Commission in connection with its operations, (2) the number, classification, and the value as of June 30, 1959, of "Other Structures and Facilities" constructed on such land by the AEC. The statistical tabulation has been prepared on the basis of information furnished by operations offices using public domain land in accordance with the following instructions:

1. Public domain: For the purpose of the report, the term "public domain" was defined as that land within the continental United States and Alaska, title to which was acquired by the United States of America by treaty, conquest, or cession from the Thirteen Original Colonies, and such title is still vested in the United States.

2. Present value of public domain land: The values shown cover the surface land only. Our operations offices were advised it was not desired that a formal appraisal be made of such surface land. The land values reported this year are greater than those reported last year. In general, such values are based upon information secured informally from the Department of the Interior as to the estimated value of public domain lands in 1959, for various categories of public domain land as fixed by the Department of the Interior, in those States in which the AEC is using public domain land.

3. Present value of buildings: That such value could be estimated with sufficient accuracy by taking the total net book cost as of June 30, 1959, for each classification of buildings reported and applying the

ratio of Engineering News Record for June 1959 (building or construction) for the applicable geographical area divided by the corresponding Engineering News Record index applicable at the time of construction. The value of "Other Structures and Facilities" were to be determined by the same method. In general, this is a cost of reproduction which takes into account depreciation.

General: When "Buildings" and "Other Structures and Facilities" were located on public-domain land and non-public-domain land, effort has been made to prorate that portion on the public domain land. The value for "Buildings" excludes the cost of equipment which is not capitalized as a part of the cost of the buildings.

There has been no change in the status of the 38,400 acres of land referred to in the last paragraph of the narrative statement accompanying subject tabulation as of June 30, 1958.

Alaska

PUBLIC DOMAIN LAND

County	Acreage	Value	Usage
Point Hope Tigera area, northwest Alaska.	1,024,000	$768,000	Buffer zone in connection with a research program.

California

PUBLIC DOMAIN LAND

County	Acreage	Value	Usage
Imperial	28,790.58	$545,996	Weapons testing.

BUILDINGS

Usage	Number	Gross floor area	Present value
Office	1	286	$12,421
Research facilities	34	47,072	1,376,038
Housing	5	56,074	1,581,509
Storage	15	21,920	298,108
Service	3	1,954	76,755
All others	2	3,000	8,570
Subtotal	60	130,306	3,353,401

OTHER STRUCTURES AND FACILITIES

Usage	Present value
Utility systems	$928,849
Communications systems	33,530
Roads, walks, and paved areas	422,043
Fences and guard towers	24,395
Site preparation and landscaping	52,525
Other structures and facilities	429,073
Subtotal	1,890,415

Colorado

PUBLIC DOMAIN LAND

County	Acreage	Value	Usage
Mesa	5,800	$28,000	Leasing program.[1]
Montrose	11,040	54,600	Do.
San Miguel	10,383	50,900	Do.[2]
Subtotal	27,223	133,500	

BUILDINGS

Usage	Number	Gross floor area	Present value
Industrial	[1] 2	144	$1,500
	[2] 2	168	2,000
Subtotal	4	312	3,500

OTHER STRUCTURES AND FACILITIES

Usage	Present value
Communications systems [1]	$15,000
Do.[2]	20,000
Fences and guard towers [1]	300
Do.[2]	300
Site preparation and landscaping	300
Subtotal	35,900

[1] Loma, Colo. (Mesa County), temporary radio booster station, 39.4 acres.
[2] Egnar, Colo. (San Miguel County), temporary radio booster station, 7.5 acres.

Idaho

PUBLIC DOMAIN LAND

County	Acreage	Value	Usage
Bingham Bonneville Butte Clark Jefferson	513,238.8	$3,259,066	Reactor testing and experimentation.[1]

BUILDINGS

Usage	Number	Gross floor area	Present value
Office	34	177,006	$2,438,202
Industrial	36	666,832	33,493,508
Research facilities	24	221,389	12,165,376
Housing	1	3,298	48,341
Storage	36	204,243	3,385,256
Service	84	281,819	6,847,012
Subtotal	215	1,554,677	58,377,695

OTHER STRUCTURES AND FACILITIES

Usage	Present value
Storage (other than buildings)	$5,456,220
Industrial	1,485,271
Utility systems	15,246,685
Communications systems	531,493
Roads, walks, and paved areas	2,985,986
Railroads	1,748,363
Fences and guard towers	378,825
Site preparation and landscaping	2,624,824
Other structures and facilities	111,444
Subtotal	30,569,111

[1] 2,174.37 acres used for chemical processing plant.

NOTE.—In addition to those buildings, and other structures and facilities administered by the Idaho Operations Office and located upon the referenced land area, the above buildings, and other structures and facilities statistics include also certain identical items which are administered by the Pittsburgh Naval Reactors Operations Office and the Chicago Operations Office, respectively.

Nevada

PUBLIC DOMAIN LAND

County	Acreage	Value	Usage
Nye	[1] 369,280	$1,366,336	Weapons testing.

[1] This land is used under a permit from the Air Force.

BUILDINGS

Usage	Number	Gross floor area	Present value
Storage	1	2,474	$17,360
Service	6	4,442	134,935
Subtotal	7	6,916	152,295

OTHER STRUCTURES AND FACILITIES

Usage	Present value
Utility systems	$151,664
Communications systems	69,602
Roads, walks, and paved areas	8,435
Fences and guard towers	10,174
Other structures and facilities	79,152
Subtotal	319,027

Nevada

PUBLIC DOMAIN LAND

County	Acreage	Value	Usage
Nye	437,020	$1,616,974	Weapons testing.
Do	[1] 299,520	1,108,224	Do.
Subtotal	736,540	2,725,198	

[1] 400 area.

BUILDINGS

Usage	Number	Gross floor area	Present value
Office	20	77,422	$2,364,685
Housing	280	180,067	2,462,722
Storage	22	54,410	660,003
Service	37	130,592	5,213,702
All others	6	6,615	1,052,958
Subtotal	365	449,106	11,754,070

OTHER STRUCTURES AND FACILITIES

Usage	Present value
Storage	$310,735
Utility systems	4,247,575
Communications systems	452,571
Roads, walks, and paved areas	2,614,734
Railroads	347,611
Fences and guard towers	47,552
Site preparation and landscaping	53,328
Other structures and facilities	1,123,418
Subtotal	9,197,524

New Mexico

PUBLIC DOMAIN LAND

County	Acreage	Value	Usage
Eddy	8,320	$30,700	Used in connection with a research program.
McKinley	1,440	5,500	Leasing program.
Subtotal	9,760	36,200	

Utah

PUBLIC DOMAIN LAND

County	Acreage	Value	Usage
San Juan	2,815	$16,300	Leasing program.[1]
Grand	319	1,800	Do.[2]
Subtotal	3,134	18,100	

BUILDINGS

Usage	Number	Gross floor area	Present value
Industrial	[3] 2	3,880	$85,000
Do.	[4] 2	1,180	11,000
Storage	[3] 3	220	400
Service	[3] 1	600	5,500
Do.	[4] 4	1,568	7,000
Subtotal	12	7,448	108,900

OTHER STRUCTURES AND FACILITIES

Usage	Present value
Storage (other than buildings) [3]	$75,000
Do.[4]	500
Industrial [3]	6,000
Utility systems [3]	9,000
Do.[4]	1,500
Roads, walks, and paved areas [3]	4,000
Site preparation and landscaping [3]	400
Do.[4]	500
Other structures and facilities [4]	200
Subtotal	97,100

[1] Includes 105 acres for White Canyon Portable Buying Station (San Juan County).
[2] Includes 233.5 acres for Moab Buying Station (Grand County).
[3] Moab Ore Buying Station.
[4] White Canyon Ore Buying Station. Plant and equipment at these buying stations is in process of being excessed.

Washington

PUBLIC DOMAIN LAND

County	Acreage	Value	Usage
Benton	65,362	$396,094	Industrial.
Grant	5,269	31,930	Do.
Franklin	1,881	11,399	Do.
Subtotal	72,512	439,423	

BUILDINGS

Usage	Number	Gross floor area	Present value
Office	3	8,967	$189,988
Industrial	10	391,374	58,535,028
Research facility	7	17,163	974,608
Storage	2	7,584	122,537
Service	25	362,774	12,140,563
Subtotal	47	787,862	71,962,724

OTHER STRUCTURES AND FACILITIES

Usage	Present value
Storage (other than buildings)	$3,235,220
Industrial	451,564
Utility systems	178,753
Communications systems	218,800
Roads, walks, and paved areas	630,297
Railroads	1,477,662
Fences and guard towers	51,800
Subtotal	6,244,096

GRAND TOTAL

Public domain land:	
Acreage	2,784,477.96
Value	$9,291,819
Buildings:	
Number	710
Gross floor area	2,936,627
Present value	$145,712,585
Other structures and facilities: Present value	48,353,173

INTERNATIONAL BOUNDARY AND WATER COMMISSION,
UNITED STATES AND MEXICO,
El Paso, Tex., September 9, 1959.

Hon. WILLIAM L. DAWSON,
Chairman, House of Representatives Committee on Government Operations, Washington, D.C.

DEAR MR. DAWSON: In accordance with your request of February 13, 1959, for data concerning public domain properties under jurisdiction of this Section as of June 30, 1959, there are transmitted herewith two copies of a table showing:

1. Number of public domain acres under jurisdiction of this Section as of June 30, 1959.
2. Location, description, and usage made of property.
3. Value of buildings and facilities on the property (not including personalty).
4. Value of land itself.

Very truly yours,

L. H. HEWITT, *Commissioner.*

International Boundary and Water Commission United States and Mexico U.S. Section

Estimate of present-day market value of public domain property under jurisdiction of this commission,[1] as of June 30, 1959

Location [2]	(1) Number of acres	(2) Usage made of property	(3) Estimated value of facilities [3]	(4) Estimated value of land
Rio Grande Canalization Project [4]				
Part of lot 5 and SW¼NE¼ of sec. 23 T. 21 S., R. 1 W., New Mexico principal meridian, Dona Ana County, N. Mex. (E.O.F. 795).	33.03	Project right-of-way.	[a] $6,467.00	$345.00
Part of lots 1, 2, and 3, sec. 20 T. 22 S., R. 1 E., New Mexico principal meridian, Dona Ana County, N. Mex. (E.O.F. 801).	15.97	do	[b] 940.00	40.00
Part of lot 5, sec. 1, T. 22 S., R. 1 E., New Mexico principal meridian, Dona Ana County, N. Mex. (E.O.F. 806).	17.83	do	[a] 394.00	177.00
Part of lot 8, sec. 11, T. 19 S., R. 3 W., New Mexico principal meridian, Dona Ana County, N. Mex. (E.O.F. 885-A).	3.42	do	[a] 1,320.00	90.00
Part of lots 5 and 6 and SW¼SE¼, sec. 3, T. 19 S., R. 3 W., New Mexico principal meridian, Dona Ana County, N. Mex. (E.O.F. 889).	46.17	do	[a] 8,189.00	212.00
Lot 3, sec. 20; W½, sec. 29; W½E½, sec. 29; E½SE¼, sec. 30; T. 18 S., R. 4 W., New Mexico principal meridian, Dona Ana County, N. Mex. (E.O.F. 974).	634.16	do	[d] 5,322.00	2,116.00
S½SW¼, sec. 20, T. 22 S., R. 1 E., New Mexico principal meridian, Dona Ana County, N. Mex. (E.O.F. 1023).	80.00	Rock, gravel and sand source.	None	400.00
Lot 1, sec. 29; lots 5, 6, 7, and 8, sec. 30; all of sec. 31, T. 24 S., and lot 5, sec. 4; lots 4, 10, 11, and 12, sec. 5; N½NE¼, NE¼NW¼ and lot 1, sec. 6, T. 25 S., all in R. 2 E., New Mexico principal meridian, Dona Ana County, N. Mex. (E.O.F. 1025).	1,145.33	do	None	3,436.00
NE¼, sec. 24, T. 19 S., R. 3 W., New Mexico principal meridian, Dona Ana County, N. Mex. (E.O.F. 1022).	160.16	do	None	801.00
SW¼ sec. 4, T. 19 S., R. 2 W., New Mexico principal meridian, Dona Ana County, N. Mex. (E.O.F. 1027-2).	160.00	do	None	800.00
All of sec. 33, T. 17 S., R. 4 W., New Mexico principal meridian, Sierra County, N. Mex.	640.00	do	None	3,200.00
All of sec. 4, T. 17 S., R. 4 W., New Mexico principal meridian, Sierra County, N. Mex.	579.80	do	None	3,000.00
Subtotal	3,515.87		22,632.00	14,617.00
Morelos Dam				
Fractional sec. 28, T. 8 S., R. 24 W., Gila and Salt River base and meridian, Yuma County, Ariz.:				
Lot 2	3.78	Project right-of way.	None	283.50
Lot 5	0.24	do	None	48.00
Part lot 8 (west of Yuma levee)	8.93	do	None	669.75
Part lot 10 (west of Yuma levee)	6.38	do	None	1,276.00
Subtotal	[5] 19.33			2,277.25
Total	3,535.20		22,632.00	16,894.25

[1] 3,535.20 acres of public domain property are under jurisdiction of this Commission.
[2] (E.O.F. Nos.) shown in location description are IB&WC file numbers.
[3] The facilities shown were constructed by the project and are described as follows:
[a] River channel and river bank protected by rock.
[b] River channel.
[c] River channel, river bank protected by rock, and levee.
[d] Canyon diversion—channel and dyke.
[4] All the land under this heading is in the Rio Grande canalization project or is used as source of materials used on the project.
[5] Above 19.33 acres are at Morelos Dam on the Colorado River and were withdrawn for use of the Department of State in connection with Mexican Water Treaty of Feb. 3, 1944.

O